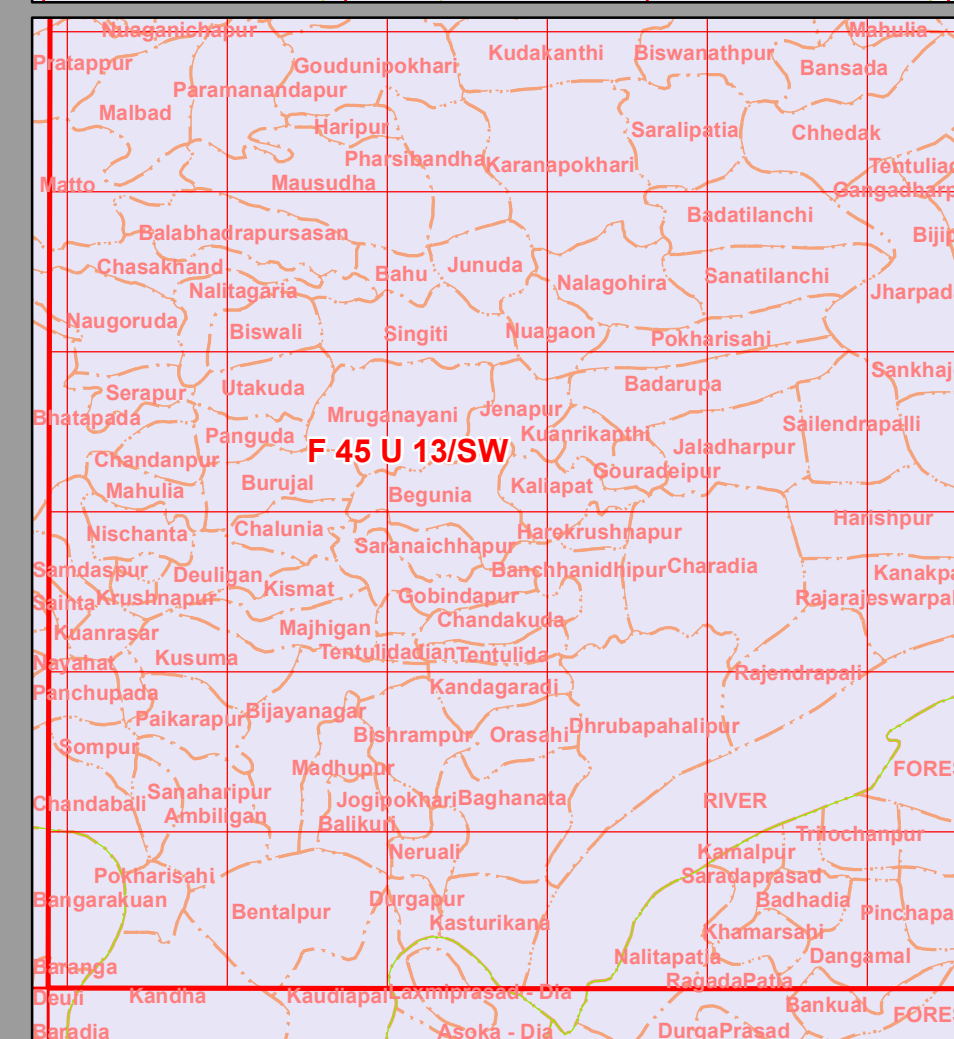
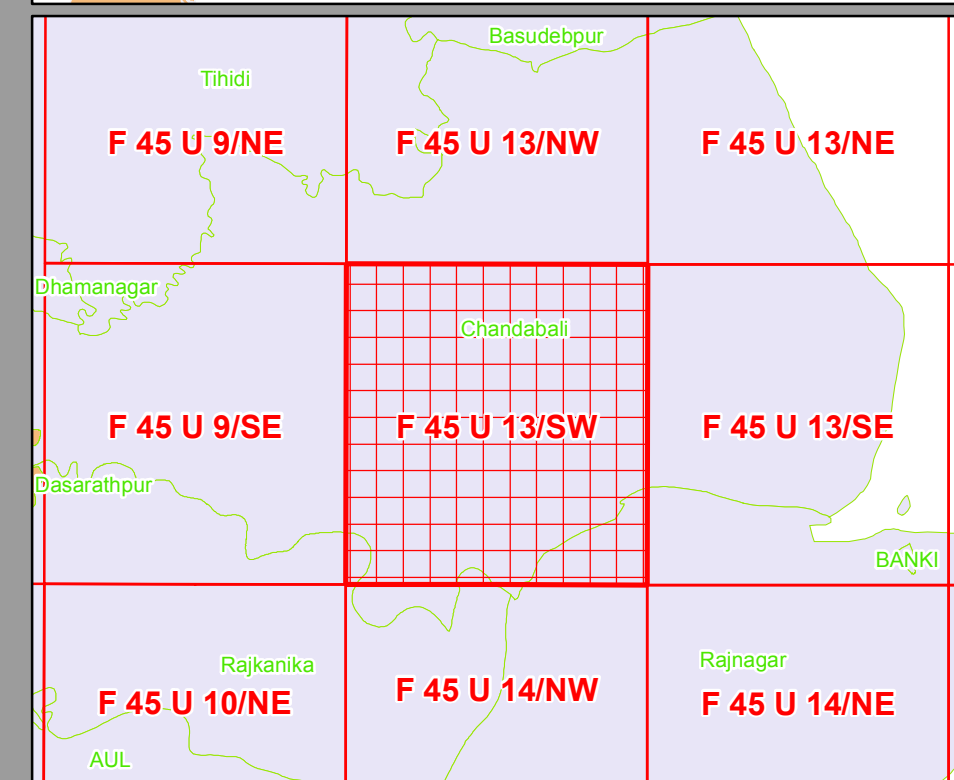
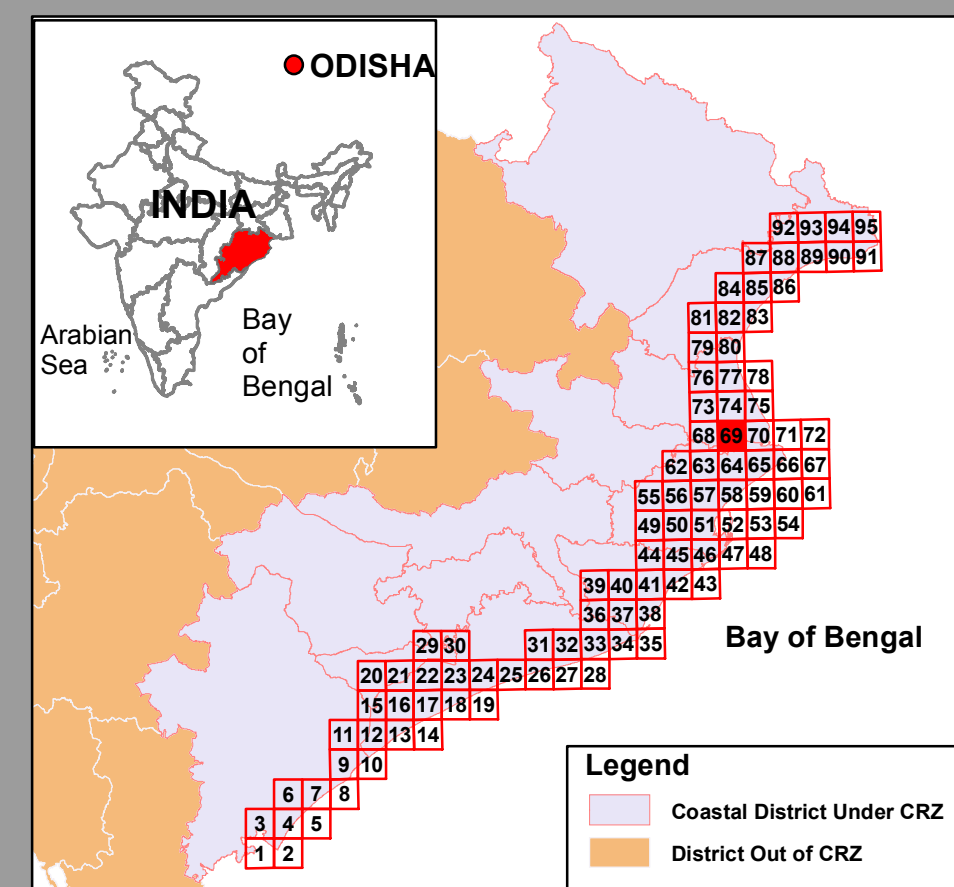
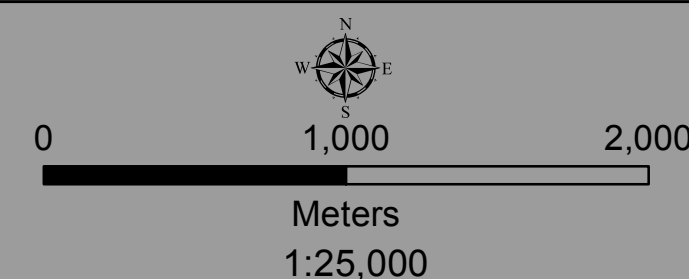


COASTAL ZONE MANAGEMENT PLAN ODISHA

Sheet No: F 45 U 13/SW

Projection: UTM Datum: WGS 1984

Map No- OD 69



Legend

- Lighthouse
- Port
- Fish Landing Centre
- Multi-Purpose Cyclone Shelter
- Road
- Railway
- High Tide Line(HTL)
- Low Tide Line(LTL)
- State Boundary
- District Boundary
- Village Boundary
- Block Boundary
- Jetty

CRZ Lines & Boundary

- 20 m Line in CRZ III Area
- 50 m Line in CRZ III Area
- 200 m CRZ Line-NDZ
- Hazard Line
- CVCA Boundary
- Sand Dune Beyond CRZ Boundary
- CRZ Boundary
(500 m Line, 50m for Bay, 50 m or width of the creek whichever is less along the tidally influenced water bodies 20 m in Inland islands in the coastal backwaters & along the mainland coast)

CRZ Category

- CRZ- I**
 - CRZ-IA
 - 50m Mangrove Buffer Zone-CRZ IA
 - CRZ-IB
- CRZ- II**
 - CRZ-II
- CRZ- III**
 - No Development Zone (CRZ-IIIB)
 - 200 m to 500 m from HTL
- CRZ- IV**
 - CRZ-IVB
 - CRZ-IVA

DATA SOURCE

- I) National Center for Sustainable Coastal Management
 - 1) HTL, 2) CVCA
 - 3) CRZ-IA
- II) Survey of India
 - 1) Hazard Line
- III) Odisha Space Application Centre
 - 1) Administrative Boundaries, Infrastructure Facilities, etc
 - 2) LTL, CRZ Categories and Lines

ABBREVIATIONS

- CRZ : Coastal Regulation Zone
NDZ : No Development Zone
CVCA : Critically Vulnerable Coastal Areas

Mapped in 2019

PREPARED AS PER COASTAL REGULATION ZONE NOTIFICATION, 2019

Scrutinized by	Certified by	Approved by

 Forest & Environment Department Government of Odisha State Secretariat, Bhubaneswar-751001	Prepared by Odisha Space Applications Centre Science & Technology Department, Government of Odisha, Bhubaneswar-751023
Prepared for Odisha Costal Zone Management Authority	

86°45'0"E

86°47'30"E

86°50'0"E

86°52'30"E

20°50'0"N

20°47'30"N

20°50'0"N

20°47'30"N

86°45'0"E

86°47'30"E

86°50'0"E

86°52'30"E