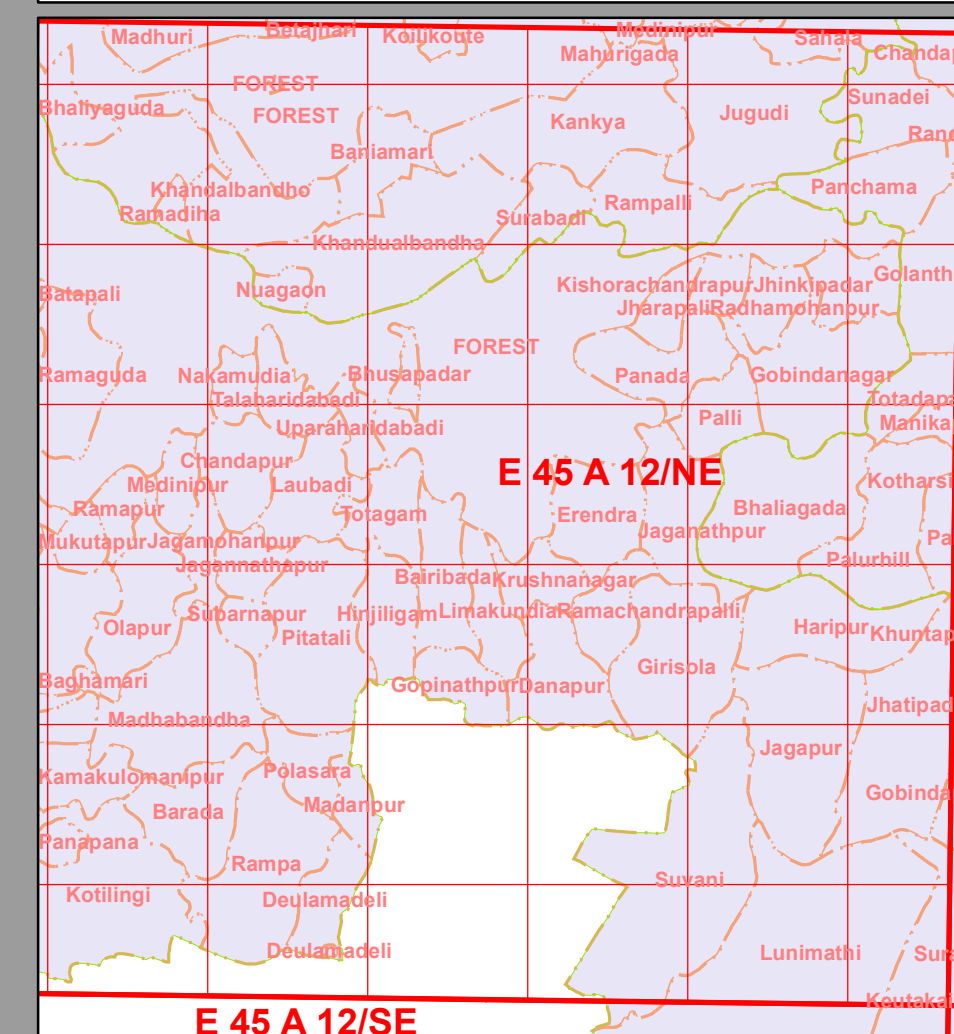
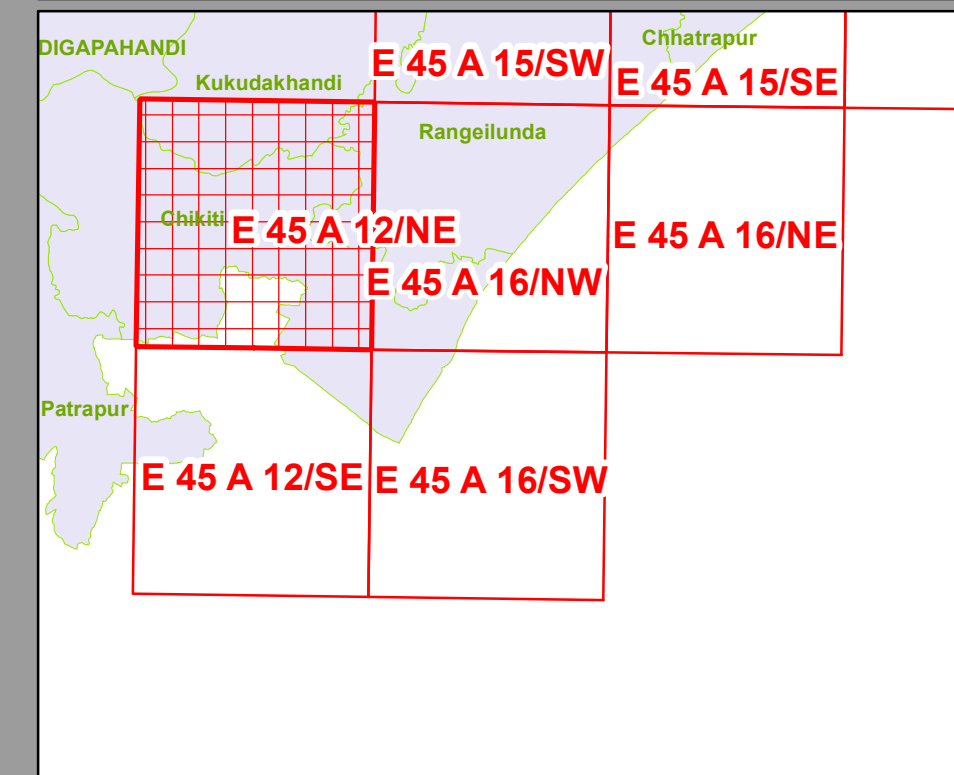
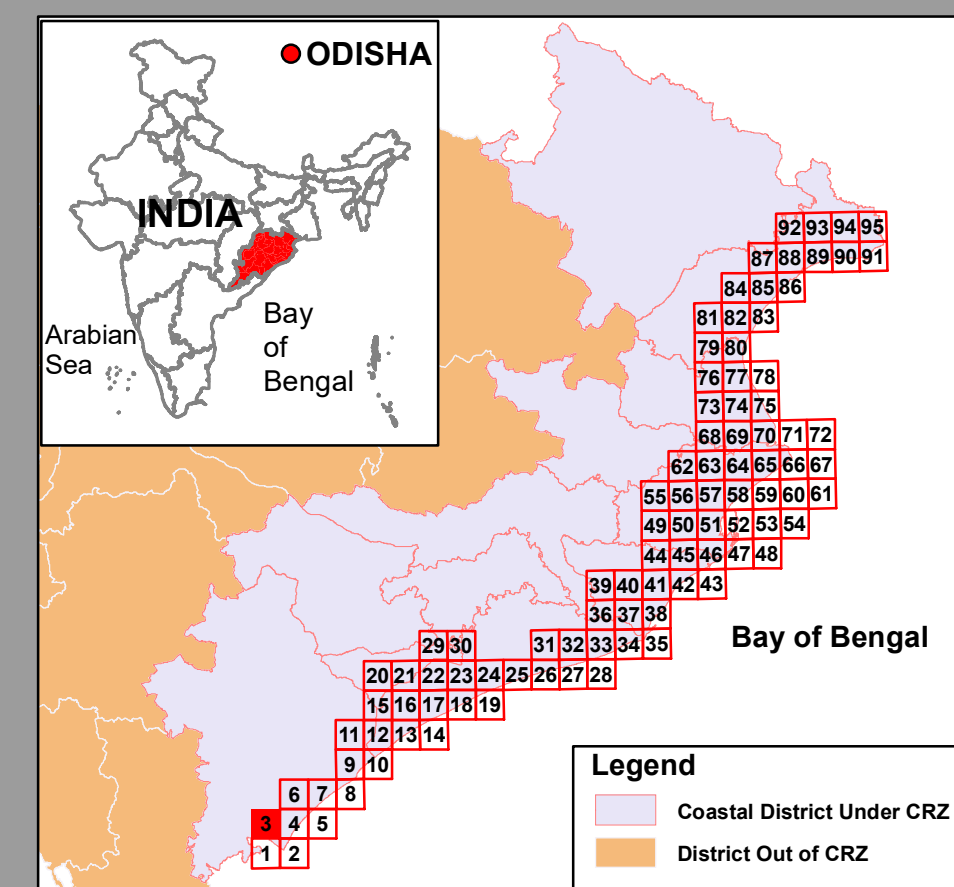
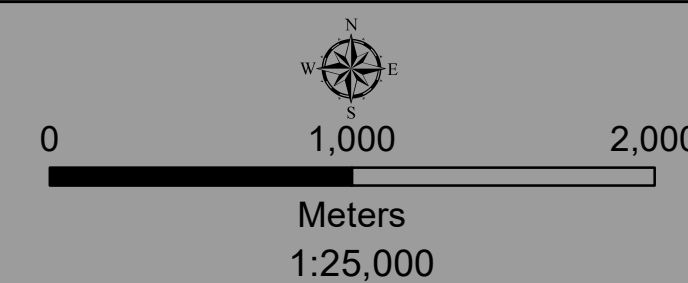


# COASTAL ZONE MANAGEMENT PLAN ODISHA

Sheet No: E 45 A 12/NE

Projection: UTM Datum: WGS 1984

Map No- OD 03



## Legend

- Lighthouse
- Port
- Fish Landing Centre
- Multi-Purpose Cyclone Shelter
- Road
- Railway
- High Tide Line( HTL)
- Low Tide Line( LTL)
- State Boundary
- District Boundary
- Village Boundary
- Block Boundary
- Jetty

## CRZ Lines & Boundary

- 20 m Line in CRZ III Area
- 50 m Line in CRZ III Area
- 200 m CRZ Line-NDZ
- Hazard Line
- CVCA Boundary
- Sand Dune Beyond CRZ Boundary
- CRZ Boundary  
(500 m Line, 50m for Bay, 50 m or width of the creek whichever is less along the tidally influenced water bodies 20 m in Inland islands in the coastal backwaters & along the mainland coast)

## CRZ Category

### CRZ- I

- CRZ-IA
- 50m Mangrove Buffer Zone-CRZ IA
- CRZ-IB

### CRZ- II

- CRZ-II

### CRZ- III

- No Development Zone (CRZ-IIIB)
- 200 m to 500 m from HTL

### CRZ- IV

- CRZ-IVB
- CRZ-IVA

## DATA SOURCE

- I) National Center for Sustainable Coastal Management
  - 1) HTL, 2) CVCA
  - 3) CRZ-IA
- II) Survey of India
  - 1) Hazard Line
- III) Odisha Space Application Centre
  - 1) Administrative Boundaries, Infrastructure Facilities, etc
  - 2) LTL, CRZ Categories and Lines

## ABBREVIATIONS

- CRZ : Coastal Regulation Zone  
NDZ : No Development Zone  
CVCA : Critically Vulnerable Coastal Areas

Mapped in 2019

## PREPARED AS PER COASTAL REGULATION ZONE NOTIFICATION, 2019

Scrutinized by	Certified by	Approved by

Prepared by



Forest &amp; Environment Department

Government of Odisha  
State Secretariat, Bhubaneswar-751001

Odisha Space Applications Centre

Science & Technology Department,  
Government of Odisha, Bhubaneswar-751023

Prepared for

Odisha Costal Zone Management Authority

84°37'30"E

84°40'0"E

84°42'30"E

84°45'0"E

19°12'30"N

19°10'0"N

84°37'30"E

84°40'0"E

84°42'30"E

84°45'0"E

OD 03