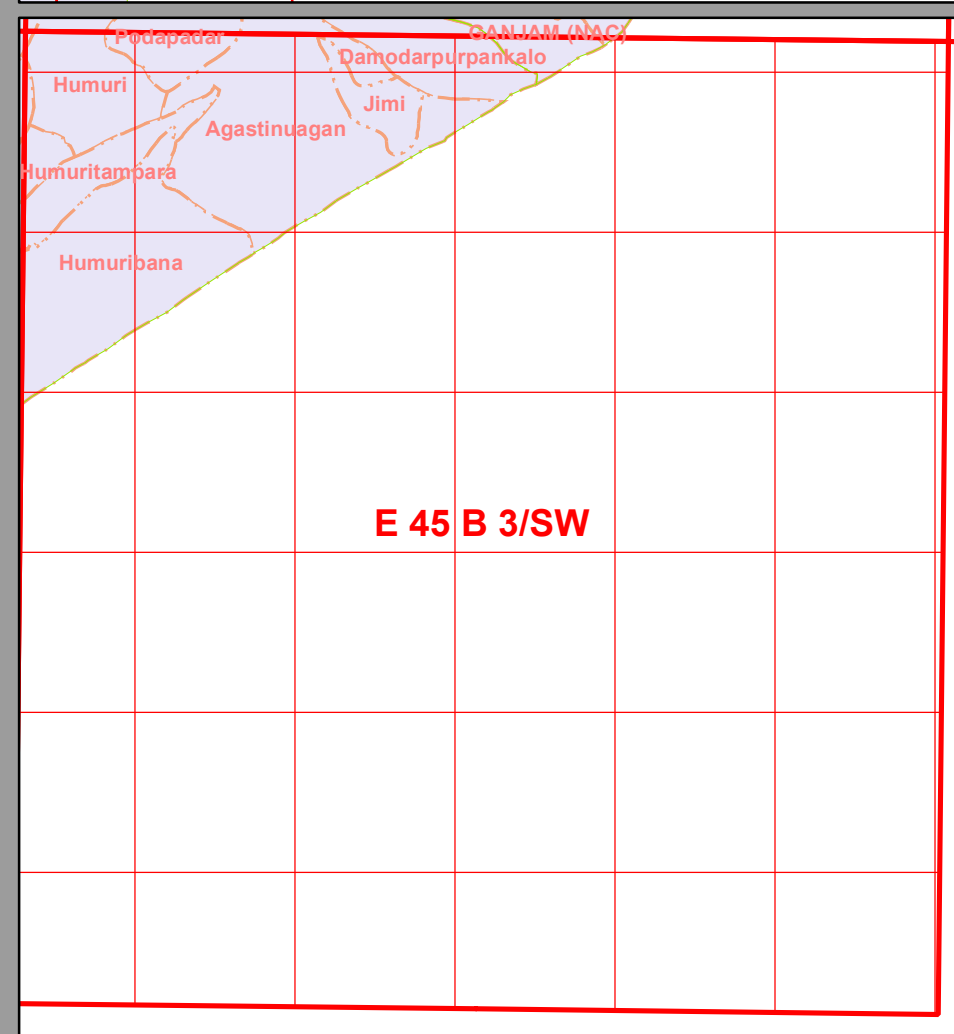
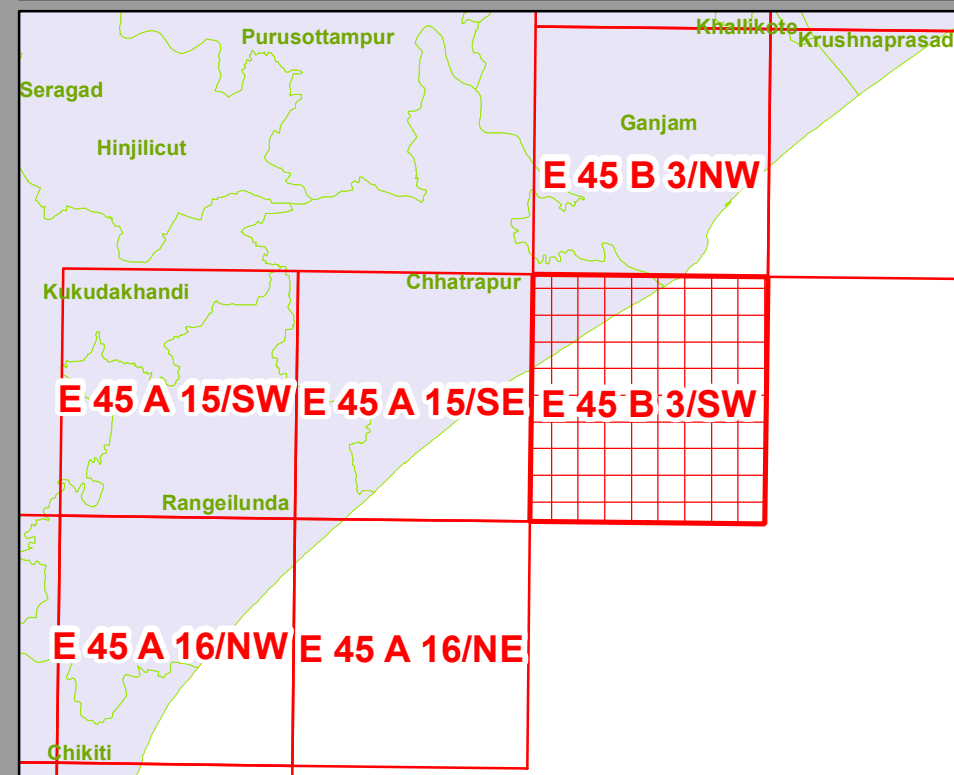
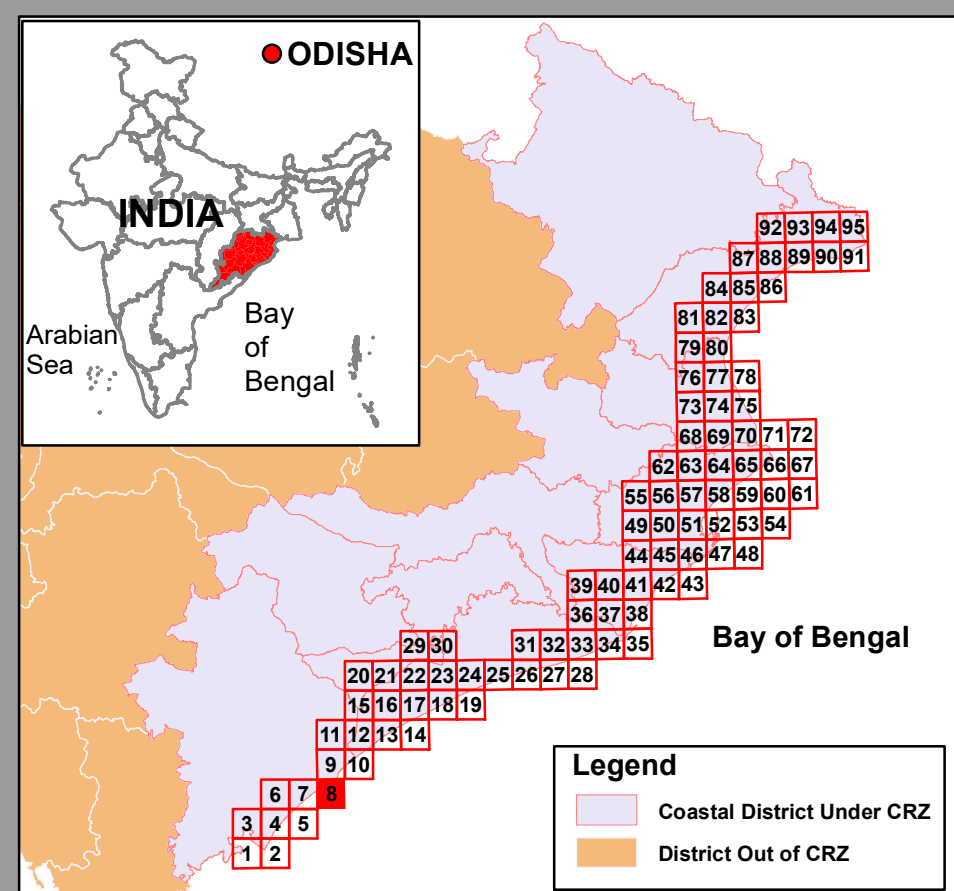
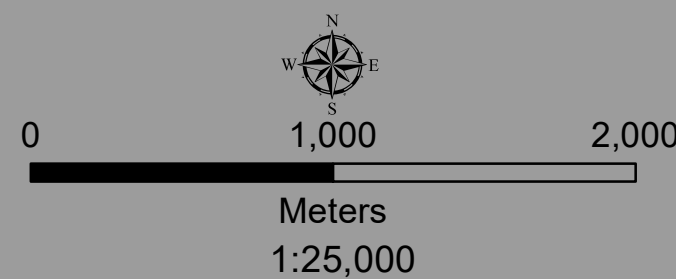


COASTAL ZONE MANAGEMENT PLAN
ODISHA

Sheet No:E 45 B 3/SW

Projection: UTM Datum: WGS 1984

Map No- OD 08



Legend

- Lighthouse
- Port
- Fish Landing Centre
- Multi-Purpose Cyclone Shelter
- Road
- Railway
- High Tide Line(HTL)
- Low Tide Line(LTL)
- State Boundary
- District Boundary
- Village Boundary
- Block Boundary
- Jetty
- CRZ Lines & Boundary**
- 20 m Line in CRZ III Area
- 50 m Line in CRZ III Area
- 200 m CRZ Line-NDZ
- Hazard Line
- CVCA Boundary
- Sand Dune Beyond CRZ Boundary
- CRZ Boundary**
(500 m Line, 50m for Bay, 50 m or width of the creek whichever is less along the tidally influenced water bodies 20 m in Inland islands in the coastal backwaters & along the mainland coast)

CRZ Category

- CRZ- I**
- CRZ-IA
- 50m Mangrove Buffer Zone-CRZ IA
- CRZ-IB
- CRZ- II**
- CRZ-II
- CRZ- III**
- No Development Zone (CRZ-IIIB)
- 200 m to 500 m from HTL
- CRZ- IV**
- CRZ-IVB
- CRZ-IVA

DATA SOURCE

- I) National Center for Sustainable Coastal Management
1) HTL, 2) CVCA
3) CRZ-IA
- II) Survey of India
1) Hazard Line
- III) Odisha Space Application Centre
1) Administrative Boundaries, Infrastructure Facilities, etc
2) LTL, CRZ Categories and Lines

ABBREVIATIONS

- CRZ : Coastal Regulation Zone
- NDZ : No Development Zone
- CVCA : Critically Vulnerable Coastal Areas

Mapped in 2019

PREPARED AS PER COASTAL REGULATION ZONE NOTIFICATION, 2019

| Scrutinized by | Certified by | Approved by |
|----------------|--------------|-------------|
| | | |

Prepared by



Forest & Environment Department

Government of Odisha
State Secretariat, Bhubaneswar-751001

Odisha Space Applications Centre

Science & Technology Department,
Government of Odisha, Bhubaneswar-751023

Prepared for

Odisha Coastal Zone Management Authority