DRAFT COPY

COASTAL ZONE MANAGEMENT PLAN
ODISHA

Sheet No:F 45 U 8/SE

Projection: UTM Datum: WGS 1984 Map No- OD 38

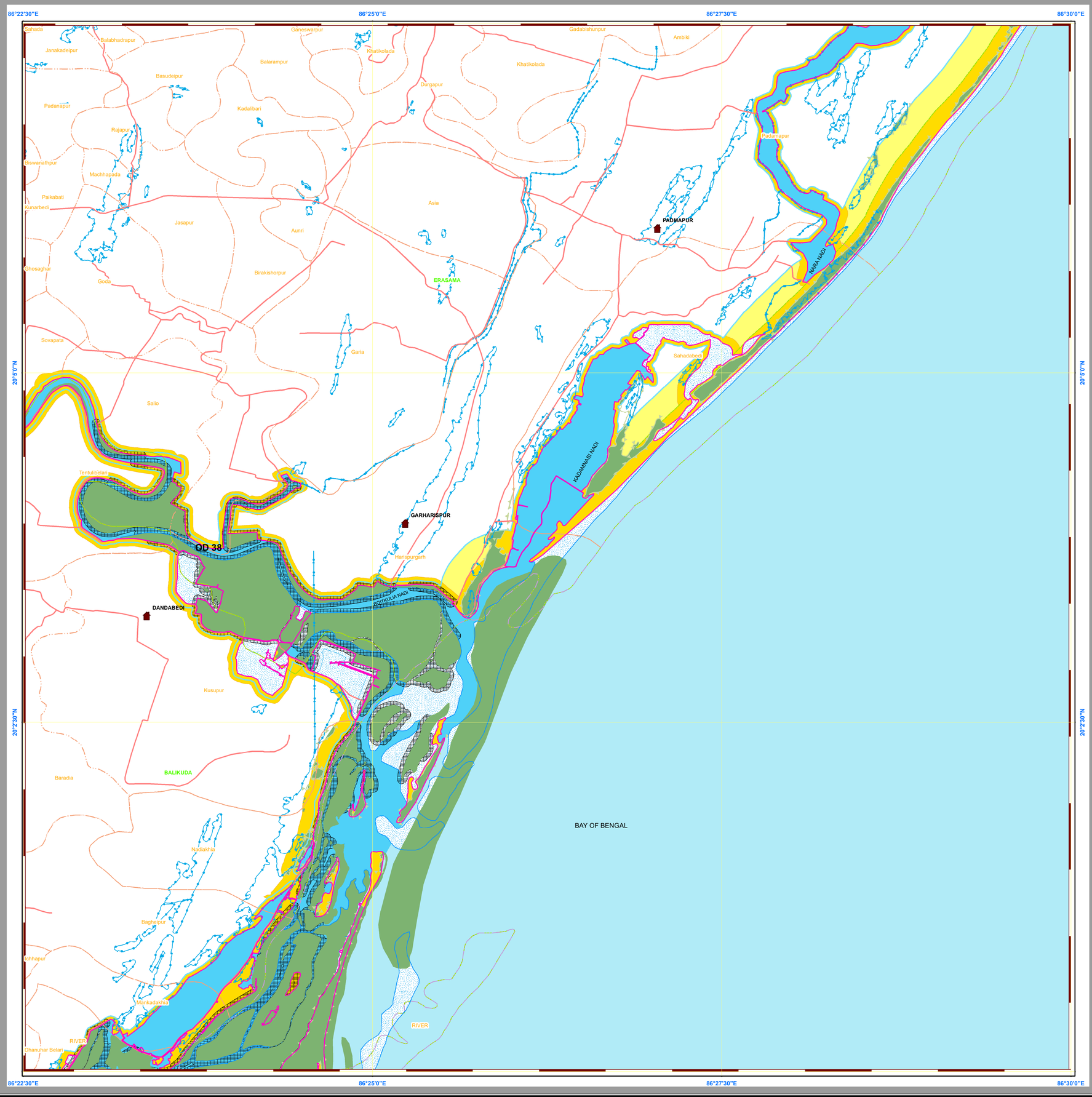

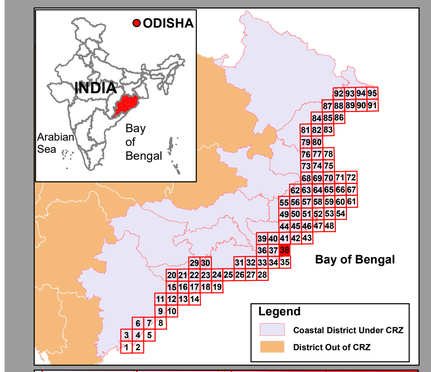

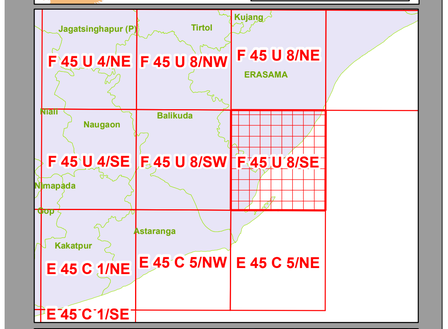

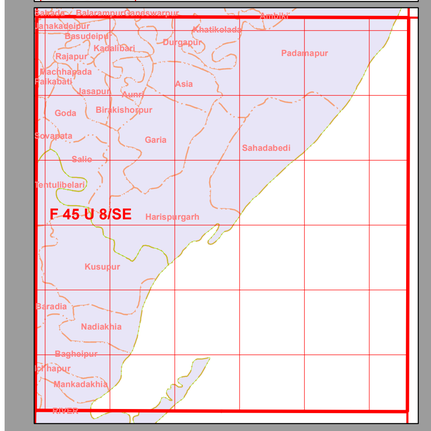

Legend

- Lighthouse
- Port
- Fish Landing Centre
- Multi-Purpose Cyclone Shelter
- Road
- Railway
- High Tide Line(HTL)
- Low Tide Line(LTL)
- State Boundary
- District Boundary
- Village Boundary
- Block Boundary
- Jetty

CRZ Lines & Boundary

- 20 m Line in CRZ III Area
- 50 m Line in CRZ III Area
- 200 m CRZ Line-NDZ
- Hazard Line
- CVCA Boundary
- Sand Dune Beyond CRZ Boundary
- CRZ Boundary (500 m Line , 50m for Bay,50 m or width of the creek whichever is less along the tidally influenced water bodies,20 m in Inland islands in the coastal backwaters & along the mainland coast)

CRZ Category

CRZ- I
- CRZ-IA
- 50m Mangrove Buffer Zone-CRZ IA
- CRZ-IB

CRZ- II
- CRZ-II

CRZ- III
- No Development Zone (CRZ-IIIB)
- 200 m to 500 m from HTL

CRZ- IV
- CRZ-IVB
- CRZ-IVA

DATA SOURCE

I) National Center for Sustainable Coastal Management
1) HTL, 2) CVCA
3) CRZ-IA

II) Survey of India
1) Hazard Line

III) Odisha Space Application Centre
1) Administrative Boundaries,Infrastructure Facilities, etc
2) LTL, CRZ Categories and Lines

ABBREVIATIONS

CRZ : Coastal Regulation Zone
NDZ : No Development Zone
CVCA : Critically Vulnerable Coastal Areas

Mapped in 2019

PREPARED AS PER COASTAL REGULATION ZONE NOTIFICATION,2019

Scrutinized by	Certified by	Approved by

Prepared by

Forest & Environment Department
Goverment of Odisha
State Secretariat,Bhubaneswar-751001

Odisha Space Applications Centre
Science &Technology Department,
Government of Odisha,Bhubaneswar-751023

Prepared for

Odisha Costal Zone Management Authority