

**GOVERNMENT OF ODISHA
FOREST & ENVIRONMENT DEPARTMENT**

No. FE-DIV-FLD-0004-2021- 533 /F&E, Bhubaneswar, dated the 08.01.2021
10F (Cons) 28/17

ORDER

Sub: Diversion of 66.783 ha of forest land for rehabilitation and up-gradation (four laning) of Cuttack-Angul Section of NH-42 (now 55) from 0.000 Km to 112.000 Km under NHDP-IV-B (Package No.OR/DPR/NHDP-IV/06) by the National Highways Authority of India (NHAI)-regarding.

WHEREAS, the Project Director, National Highway Authority of India, Project Implementation Unit, Dhanupalli, Sambalpur, Odisha had applied for diversion of 66.783 ha of forest land for rehabilitation and up-gradation (four laning) of Cuttack-Angul Section of NH-42 (now 55) from 0.000 Km to 112.000 Km under NHDP-IV-B (Package No.OR/DPR/NHDP-IV/06).

And whereas, the Ministry of Environment, Forests and Climate Change (hereinafter referred to as MoEF&CC), Government of India, Eastern Regional Office, Bhubaneswar had accorded 'in-principle' approval for diversion of 66.783 ha of forest land for rehabilitation and up-gradation (four laning) of Cuttack-Angul Section of NH-42 (now 55) from 0.000 Km to 112.000 Km under NHDP-IV-B (Package No.OR/DPR/NHDP-IV/06) by the National Highways Authority of India (NHAI) vide its letter No.5-ORA293/2016-BHU dtd.23.02.2017 (**Annexure-I**).

And whereas, the MoEF&CC, Government of India, Integrated Regional Office, Bhubaneswar in consideration of the compliance of the conditions of the 'in-principle' approval, has accorded Stage-II/ final approval under Section 2 of the Forest (Conservation) Act, 1980 for diversion 66.783 ha of forest land for rehabilitation and up-gradation (four laning) of Cuttack-Angul Section of NH-42 (now 55) from 0.000 Km to 112.000 Km under NHDP-IV-B (Package No.OR/DPR/NHDP-IV/06) by the National Highways Authority of India (NHAI in Cuttack, Athagarh, Angul and Dhenkanal Forest Divisions coming within the jurisdiction of Cuttack, Angul and Dhenkanal Districts in the State of Odisha) vide its letter No.5-ORA293/2016-BHU dtd.03.12.2020 (**Annexure-II**) subject to fulfillment of conditions as stipulated therein.

Now therefore, the Government of Odisha, do hereby allow diversion of above mentioned 66.783 ha. of forest land in favour of user agency as per approved land use pattern subject to fulfillment of the conditions of final forest clearance order as stipulated by the MoEF&CC, Government of India, Integrated Regional Office, Bhubaneswar. The details land schedule of forest land as received from PCCF, Odisha along with diversion proposal vide his letter No.7678 dtd.22.04.2016 are appended herewith as **Annexure-III (Ten Pages)**.

dr

The Collector, Cuttack, Collector, Dhenkanal, Collector, Angul and Divisional Forest Officer, Cuttack Forest Division, Divisional Forest Officer, Athagarh Forest Division, Divisional Forest Officer, Dhenkanal Forest Division and Divisional Forest Officer, Angul Forest Division are hereby authorized to handover the forest land coming within their jurisdiction, as has been finally diverted following due procedure of law. Before handing over the forest land to the user agency, it shall be ensured that Net Present Value of forest land for this project as well as for any other projects, belonging to same user agency, is deposited, in full, at applicable rates.

The Divisional Forest Officer, Cuttack Forest Division, Divisional Forest Officer, Athagarh Forest Division, Divisional Forest Officer, Dhenkanal Forest Division and Divisional Forest Officer, Angul Forest Division are also directed to monitor compliance to the conditions stipulated for such diversion in the respective forest/Wildlife clearance order and to report violations, if any, to the Nodal Officer, O/o PCCF, Odisha and to the Forest & Environment Department.

Execution of project activities will be subject to availability of all other statutory clearances required under relevant Acts/Rules for this project, deposit of requisite funds and compliance of Court's order, if any.

By order of Governor

d. 8/1/2021

(Lingaraj Otta)

Special Secretary to Government

Memo No. 534 /F&E, Date 08.01.21

Copy along with the copy of Annexure-I, Annexure-II and Annexure-III as above forwarded to the Principal Chief Conservator of Forests, Odisha for kind information and necessary follow up action.

Appropriate instruction to the Divisional Forest Officer, Cuttack Forest Division, Divisional Forest Officer, Athagarh Forest Division, Divisional Forest Officer, Dhenkanal Forest Division, Divisional Forest Officer, Angul Forest Division and User Agency may be imparted for required follow up action at their end. It may be ensured by the Divisional Forest Officers that Net Present Value of the forest land involved in this project of User Agency as well as for any other projects of the same User Agency, is deposited by them in appropriate head of account in State CAMPA in full, at applicable rates. The User Agency may also be instructed to furnish compliance to the conditions of forest clearance pertaining to the project in every quarter to the Divisional Forest Officer, Cuttack Forest Division, Divisional Forest Officer, Athagarh Forest Division, Divisional Forest Officer, Dhenkanal Forest Division and Divisional Forest Officer, Angul Forest Division for facilitating monitoring of compliances.

d. 8/1/2021

Special Secretary to Government

Memo No. 535 /F&E, Date 08.01.21

Copy along with the copy of Annexures as above forwarded to the Asst. Inspector General of Forests, Government of India, MoEF&CC (FC Division), Indira Paryavaran Bhawan, Jor Bagh, Aliganj Road, New Delhi, Pin-110003/ Deputy Director General of Forests (Central), MoEF&CC, Government of India, IRO, A/3, Chandrasekharapur, Bhubaneswar for kind information and necessary follow up action in compliance to the order of Hon'ble NGT dtd.07.11.2012 in Appeal

No.7/2012 communicated by the MoEF, Government vide their letter F. No.7-23/2012-FC dtd.24.7.2013.

d. 21.1.2021
Special Secretary to Government

Memo No. 536 /F&E, Date 08.01.21

Copy along with the copy of Annexures as above forwarded to the Principal Chief Conservator of Forests (WL) & Chief Wildlife Warden, Odisha/ Director, Environment, F&E Department/ Member Secretary, State Pollution Control Board, Odisha for information and necessary action.

d. 21.1.2021
Special Secretary to Government

Memo No. 537 /F&E, Date 08.01.21

Copy along with the copy of Annexures as above forwarded to the Regional Chief Conservator of Forests, Angul Circle / Collector, Cuttack / Collector, Dhenkanal/ Collector, Angul/ Divisional Forest Officer, Cuttack Forest Division/ Divisional Forest Officer, Athagarh Forest Division/ Divisional Forest Officer, Dhenkanal Forest Division/ Divisional Forest Officer, Angul Forest Division for information and immediate necessary compliance.

It may be ensured by the Divisional Forest Officers that Net Present Value of the forest land involved in this project of User Agency as well as for any other projects of the same User Agency, shall be deposited by them in full at applicable rates in appropriate head of account in State CAMPA before handing over of the forest land to the user agency. Besides, funds, if any, due to be deposited by the user agency in this project shall also be deposited by the project proponent before the forest land is handed over to them. The User Agency may also be instructed to furnish compliance to the conditions of forest/ wildlife clearance pertaining to the project in every quarter to the Divisional Forest Officers concerned for facilitating monitoring of compliances by them.

The Divisional Forest Officer, Cuttack Forest Division, Divisional Forest Officer, Athagarh Forest Division, Divisional Forest Officer, Dhenkanal Forest Division and Divisional Forest Officer, Angul Forest Division are also instructed to ensure that the direction given to the user agency are executed immediately.

d. 21.1.2021
Special Secretary to Government

Memo No. 538 /F&E, Date 08.01.21

Copy along with the copy of Annexures as above forwarded to the Works Department/ Revenue & Disaster Management Department for information and necessary follow up action.

d. 21.1.2021
Special Secretary to Government

Memo No. 539 /F&E, Date 08.01.21

Copy along with the copy of Annexures as above forwarded to the Private Secretary to Minister of Forest & Environment Department for kind information of Hon'ble Minister.

d. 21.1.2021
Special Secretary to Government

Memo No. 540 /F&E, Date 08.01.21

Copy along with the copy of the Annexures forwarded to Project Director, National Highway Authority of India, Project Implementation Unit, Dhanupalli, Sambalpur, Pin-768001, Odisha for information and immediate necessary action.

The user agency is asked to take following actions immediately as per orders of Hon'ble National Green Tribunal dtd.07.11.2012 in Appeal No.7/2012 communicated by the MoEF, Government of India vide their letter F. No.7-23/2012-FC dtd.24.07.2013.

- i. ***They shall publish the entire forest clearance granted in verbatim along with conditions and safeguards imposed by the Central Government in Stage-I/II forest clearance in two widely circulated daily newspapers, one in vernacular language and the other in English language so as to make people aware of the permission granted to the Project for use of forest land for non-forest purposes.***

- ii. *They shall submit the copies of forest clearance orders granted by the Central Government/State Government to the Heads of local bodies, Panchayats and Municipal bodies in addition to the relevant offices of the Government, who in turn, has to display the same for 30 days from date of receipt.*
- iii. *Detailed action taken in compliance to the above order of State Government shall be intimated to the Divisional Forest Officer, Cuttack Forest Division/ Divisional Forest Officer, Athagarh Forest Division /Divisional Forest Officer, Dhenkanal Forest Division/Divisional Forest Officer, Angul Forest Division/ Regional Chief Conservator of Forests, Angul Circle/ Principal Chief Conservator of Forests, Odisha/ Forest & Environment Department for reference.*

Besides the above, the user agency is also asked to deposit Net Present Value of forest land for this project and for any other projects belonging to him in full, if not deposited yet, at applicable rates. Also requisite funds due for deposit by the user agency on account of this project shall also be deposited in State CAMPA Account.

The user agency shall furnish compliances to the conditions prescribed in the forest/wildlife clearance order to the Divisional Forest Officer, Cuttack Forest Division/ Divisional Forest Officer, Athagarh Forest Division /Divisional Forest Officer, Dhenkanal Forest Division/Divisional Forest Officer, Angul Forest Division in every quarter, for the purpose of monitoring by them.

dy, 1/2021

Special Secretary to Government

Memo No. 541 /F&E, Date 08.01.21

Copy with copy of Annexures forwarded to the Head, State Portal, I.T. Centre, Odisha Secretariat, Bhubaneswar for information and necessary action. He is requested to upload this order along with its enclosures in the website of Forest & Environment Department **immediately** for information of all concerned. **This is required in compliance to order of Hon'ble National Green Tribunal dtd.07.11.2012 in Appeal No.7/2012. Hence this may be done unflinchingly.**

dy, 1/2021

Special Secretary to Government

Memo No. 542 /F&E, Date 08.01.21

Copy with copy of Annexures forwarded to the Under Secretary to Government, Office Establishment Section, Forest & Environment Department for information and necessary action with reference to their letter No.12939/F&E dtd.16.07.2016.

dy, 1/2021

Special Secretary to Government



Annexure - I

Telephone: 0674-2301213, 2301248, 2302452, 2302453. Fax: 0674-2302432. E-mail: roez.bsr-me@nic.in

No. 5-ORA293/2016-BHU

23rd February, 2017



The Principal Secretary,
 Forest & Environment Deptt.,
 Govt. of Odisha,
 Bhubaneswar.

[Handwritten signature]

State - I approval order

Sub: Diversion of 66.783 ha of forest land for rehabilitation and up-gradation (four laning) of Cuttack-Angul Section of NH-42 (now 55) from 0.000 Km to 112.000 Km under NHDP-IV-B (Package No.OR/DPR/NHDP-IV/06) by the National Highways Authority of India (NHAI).

Sir,

I am directed to refer to State Govt. letter No10F(Cons)96/2016-16319/F&E dated 31.08.2016, No.24234/F&E dated 26.12.2016 and No.2660/F&E dated 07.02.2017 on the above mentioned subject seeking prior approval of the Ministry of Environment, Forest & Climate Change under section 2 of Forest(Conservation) Act, 1980.

2. After due consideration of the proposal of the State Government and on the basis of decision of Regional Empowered Committee held on 14.02.2017, the Ministry of Environment, Forest & Climate Change hereby conveys 'in-principle' approval for diversion of 66.783 ha of forest land for rehabilitation and up-gradation (four laning) of Cuttack-Angul Section of NH-42 (now 55) from 0.000 Km to 112.000 Km under NHDP-IV-B (Package No.OR/DPR/NHDP-IV/06) by the National Highways Authority of India (NHAI), subject to the fulfillment of the following conditions.

- (i) Legal status of forest land proposed for diversion shall remain unchanged.
- (ii) The State Govt. shall charge the Net Present Value (NPV) of forest area proposed to be diverted under this proposal from the user agency as per the Orders of Hon'ble Supreme Court of India dated 28.03.2008, 24.04.2008 and 09.05.2008 in Writ Petition (Civil) No.202/1995 and the guidelines issued by this Ministry vide its letter No.5-3/2007-FC dated 05.02.2009 in this regard. While conveying the compliance of this condition, mention be made of the Eco-class and density of forest for which NPV has been charged.
- (iii) At the time of payment of the Net Present Value (NPV) at the present rate, the user agency shall furnish an undertaking to pay the additional amount of NPV, if so determined, as per the final decision of the Hon'ble Supreme Court of India.
- (iv) Compensatory Afforestation shall be raised over 134.00 ha of degraded forest land identified by State Govt. in Madhi Reserved Forest under Kamakshanagar West Range of Dhenkanal Forest Division at the cost of the user agency.
- (v) For compensatory afforestation, 134 ha of degraded forest land has been earmarked. On analysis through the DSS, it is found that some area of the proposed land for CA having moderately dense vegetation and therefore, 1000 plants/ha can not be planted. The proposed degraded forest land for CA shall be accepted, provided the number of plants which are not possible to be planted on the proposed degraded forest land shall be planted on additional degraded forest land else where. The State Govt. shall identify this additional degraded forest land and submit the location of area and shape file before issue of Stage-II approval.
- (vi) The user agency shall transfer the cost of raising and maintaining the compensatory afforestation for 10 years, at the current wage rate, to the State Forest Department.

Ru
 1/2/17

[Handwritten signature]


Contd...2

- (vii) All the funds received from the user agency under the project shall be transferred online to the Ad-hoc CAMPA in the Saving Bank Account pertaining to the State concerned.
- (viii) The Environment Clearance dated 04.07.2013 granted by Ministry where under para-2 it is mentioned that the project road does not pass through any National Park, Wildlife Sanctuary & Eco-Sensitive Zone. However, the documents submitted by the State Govt. for the forest diversion proposal reveals that the road passes through the Eco-Sensitive Zone of Kapilash Wildlife Sanctuary and certain portion of the project area is coming under Mahanadi Elephant Reserve and some portion is coming under adjoining area of the buffer zone of Satkosia Tiger Reserve. Therefore, the matter may be referred back to the Impact Assessment Division of MoEF&CC for revising the EC clearance based on these facts.
- (ix) As the road passes through the Eco-Sensitive Zone of Kapilash Wildlife Sanctuary, and certain portion of the project area is coming under Mahanadi Elephant Reserve and some portion is coming under adjoining area of the buffer zone of Satkosia Tiger Reserve, the user agency shall obtain clearance from NTCA (National Tiger Conservation Authority) and NBWL.
- (x) All the recommendation of CWLW, Odisha letter dated 22.12.2016 shall be implemented including four number of elephant under passes at the designated locations as recommended by the CWLW. The design of the under passes shall be approved by CWLW, Odisha.
- (xi) The user agency shall comply with the conditions stipulated by State Govt. vide letter No.10(Cons)96/2016-16319/F&E dated 31.08.2016.
- (xii) The boundary of the forest land proposed to be diverted shall be demarcated on the ground at the project cost, by erecting four feet high reinforced cement concrete pillars, each inscribed with its serial number, DGPS coordinates, forward and back bearing and distance from adjoining pillars etc.
- (xiii) The State Forest Department/UA shall submit the surveyed sketch of 134.00 ha of degraded forest land identified by State Govt. in Madhi Reserved Forest under Kamakshanagar West Range of Dhenkanal Forest Division as proposed for CA, giving the forward and backward bearing of each demarcation pillar and distance between them. The State Forest Department/User Agency shall submit the DGPS reading of each demarcated pillar giving the latitude and the longitude.
- (xiv) In case the widening of the road is to be done in areas already having adequate clearance, trees shall not be cut. Any tree felling shall be done only when it is unavoidable under strict supervision of the State Forest Department.
- (xv) The designing of culverts/bridges, if any, over the natural streams/ rivers/canals should be done in such a manner that it does not hamper the natural course of water, does not give rise to water-logging, and also does not hamper movement of wild animals.
- (xvi) The user agency shall use fly ash for the embankment construction and for filling up of void created due to soil borrows which will be followed by compaction and spreading of top soil over it; in case the thermal power plant is located within 100 Km radius of the proposed diversion as per Fly Ash Notification and amended in 2003, No. S.O. 979 dated 27th August, 2003.
- (xvii) The user agency shall submit an undertaking to ensure that flanks of roads should be filled by transported soil and not with soil dug from side of the roads.
- (xviii) No additional or new path will be constructed inside the forest area for any activity related to the project work.
- (xix) No labour camp shall be allowed in the forest area.

- (xx) The user agency shall provide fuelwood, preferably alternate fuel, to labourers working at the site to avoid damage/tree felling.
- (xxi) The user agency while executing works, shall not fell any tree or damage forest growth in the surrounding forest area in any manner.
- (xxii) The forest land shall not be used for any purpose other than that specified in the proposal and under no circumstances be transferred to any other user agency, department or person without the prior approval of Ministry of Environment, Forest & Climate Change.
- (xxiii) The layout plan of the proposed forest land shall not be changed without the prior approval of Ministry of Environment, Forest & Climate Change.
- (xxiv) The State Government shall complete settlement of rights, in term of the Scheduled Tribes and Traditional Forest Dwellers (Recognition of Forest Rights) Act, 2006, if any, on the forest land to be diverted and submit the documentary evidence as prescribed by this Ministry in its letter No.11-9/1998-FC (pt.) dated 03.08.2009 read with letter No.11-9/1998-FC (pt.) dated 05.02.2013 and 05.07.2013, in support thereof.
- (xxv) Any other conditions that the Ministry of Environment, Forests & Climate Change may impose from time to time in the interest of afforestation, conservation and management of flora and fauna in the area, which shall be complied by the user agency.
- (xxvi) The user agency and the State Government shall ensure compliance to provisions of the all Acts, Rules, Regulations and Guidelines, for the time being in force, as applicable to the project.

3. After receipt of the report on compliance to the conditions stipulated above, from the State Government of Odisha, final/Stage-II approval for diversion of the said forest land under Section 2 of Forest (Conservation) Act, 1980 will be issued by this Ministry. **Transfer of forest land to user agency should not be effected by the State Government of Odisha till final/Stage-II approval for its diversion is issued by the Ministry of Environment, Forests & Climate Change.** However, the State Govt., if it so desires, may allow the user agency for commencement of work as per Ministry guideline issued vide letter No.11-306/2014-FC (pt.) dated 28.08.2015.

Yours faithfully,


23/12/2017
(R.K. Samal)

Conservator of Forests (Central)

Copy to:-

1. The Inspector General of Forests (FC), Ministry of Environment, Forest & Climate Change, Indira Paryavaran Bhawan, Agni Block, Aliganj, Jor Bagh Road, New Delhi - 110 003.
2. The Director, ROHQ, Ministry of Environment, Forest & Climate Change, Indira Paryavaran Bhawan, Agni Block, Aliganj, Jor Bagh Road, New Delhi - 110 003.
3. The Principal Chief Conservator of Forests, Forest Department, Govt. of Odisha, Aranya Bhawan, Chandrasekharpur, Bhubaneswar-751023.
4. The Addl. PCCF & Nodal Officer (FC), Forest Department, Govt. of Odisha, Aranya Bhawan, Chandrasekharpur, Bhubaneswar-751023.
5. The Divisional Forest Officer, Cuttack/Athagarh/Dhenkanal/Angul Forest Division, Cuttack/Athagarh/Dhenkanal/Angul, Odisha.
6. The Project Director, National Highway Authority of India, Project Implementation Unit, Dhanupali, Sambalpur-768 001, Odisha.
7. Guard file.

Conservator of Forests (Central)

Sp. Sect (199)



भारत सरकार / Government of India

पर्यावरण, वन एवं जलवायु परिवर्तन मंत्रालय / Ministry of Environment, Forest and Climate Change

एकीकृत क्षेत्रीय कार्यालय / Integrated Regional Office

ए/3, चंद्रशेखरपुर / A/3, Chandrasekharpur

भुवनेश्वर - 751 023, ओडिशा / Bhubaneswar - 751 023, Odisha



Telephone: 0674 - 2301213, 2302432, 2301246, 2302452, 2302453.


E-mail: roe2.bar-mef@nic.in

No. 5-ORA293/2016-BHU

3rd December, 2020

To

The Addl. Chief Secretary,
Forest & Environment Deptt.
Govt. of Odisha,
Bhubaneswar.



Sub:-

Diversion of 66.783 ha of forest land for rehabilitation and up-gradation (four laning) of Cuttack-Angul Section of NH-42 (now 55) from 0.000 Km to 112.000 Km under NHDP-IV-B (Package No. OR/DPR/NHDP-IV/06) by the National Highways Authority of India (NHAI) - reg.

Madam,

I am to refer to State Govt. letter No. 10F(Cons)96/2016-16319/F&E dated 31.08.2016, No.24234/F&E dated 26.12.2016 and No.2660/F&E dated 07.02.2017, wherein prior approval of the Ministry of Environment, Forest & Climate Change for diversion of 66.783 ha of forest land for rehabilitation and up-gradation (four laning) of Cuttack-Angul Section of NH-42 (now 55) from 0.000 Km to 112.000 Km under NHDP-IV-B (Package No. OR/DPR/NHDP-IV/06) by the National Highways Authority of India (NHAI), was sought in accordance with Section-2 of the Forest (Conservation) Act, 1980. After due consideration of the proposal by the Ministry of Environment, Forest & Climate Change and on the basis of the decision of the Regional Empowered Committee meeting held on 14.02.2017, the in-principle approval for diversion of the said forest land was accorded by Ministry vide this office letter of even number dated 23.02.2017, subject to fulfillment of certain conditions. The Nodal Officer of the State Government has furnished compliance report in respect of the conditions stipulated in the in-principle approval and has requested to grant final approval of the proposal.

2. In this connection, I am directed to say that on the basis of the compliance report furnished by the PCCF (Nodal), Odisha vide their letter No. 16641/9F(Road)-373/2013 dated 22.09.2020 and uploading of the Stage-I compliance report in *Parivesh* web portal on 02.12.2020, **Stage-II/final** approval of the Ministry of Environment, Forest & Climate Change is hereby granted under Section 2 of the Forest (Conservation) Act, 1980 for diversion of 66.783 ha of forest land for rehabilitation and up-gradation (four laning) of Cuttack-Angul Section of NH-42 (now 55) from 0.000 Km to 112.000 Km under NHDP-IV-B (Package No. OR/DPR/NHDP-IV/06) by the National Highways Authority of India (NHAI) in Cuttack, Athagarh, Angul and Dhenkanal Forest Divisions coming within the jurisdiction of Cuttack, Angul and Dhenkanal districts in the State of Odisha, subject to the fulfillment of the following conditions:-

- i) Legal status of the diverted forest land shall remain unchanged.
- ii) Forest land will be handed over only after required non-forest land for the project is handed over to the user agency.
- iii) Compensatory afforestation shall be raised over 134.00 ha of degraded forest land identified by State Govt. in Madhi Reserved Forest under Kamakshyanagar West Range

SP
18/12/2020
m

S (Division)
18/12/2020


18/12/2020

of Dhenkanal Forest Division at the cost of the user agency of Dhenkanal Forest Division as per approved plan/scheme at the cost of user agency within a period of three years with effect from the date of issue of approval and maintained thereafter in accordance with the approved plan. As far as possible, a mixture of local indigenous species shall be planted and monoculture of any species may be avoided.

- iv) The user agency shall restrict the felling of trees to minimum numbers in the diverted forest land and trees shall be felled under the strict supervision of the State Forest Department and cost of felling of trees shall be deposited by the user agency with the State Forest Department.
- v) In case the widening of the road is to be done in areas already having adequate clearance, trees shall not be cut. Any tree felling shall be done only when it is unavoidable under strict supervision of the State Forest Department.
- vi) The designing of culverts/bridges, if any, over the natural streams/ rivers/canals should be done in such a manner that it does not hamper the natural course of water, does not give rise to water-logging, and also does not hamper movement of wild animals.
- vii) The user agency shall use fly ash for the embankment construction and for filling up of void created due to soil borrows which will be followed by compaction and spreading of top soil over it; in case the thermal power plant is located within 100 Km radius of the proposed diversion as per Fly Ash Notification and amended in 2003, No. S.O. 979 dated 27th August, 2003.
- viii) The user agency and the State Government shall ensure compliance to provisions of the all Acts, Rules, Regulations and Guidelines, for the time being in force, as applicable to the project.
- ix) Speed regulating signage will be erected along the road at regular intervals in the Protected Areas/ Forest Areas.
- x) The user agency shall provide suitable under/ over pass in Protected Area/ Forest Area as per recommendations of CWLW/ NBWL/ FAC/ REC.
- xi) The user agency shall obtain the Environment Clearance as per the provisions of the Environment (Protection) Act, 1986, if applicable.
- xii) The layout plan of the proposal shall not be changed without the prior approval of the Central Government.
- xiii) No labour camp shall be established on the forest land.
- xiv) Sufficient firewood, preferably the alternate fuel, shall be provided by the user agency to the labourers after purchasing the same from the State Forest Department or Forest Development Corporation or any other legal source of alternate fuel.
- xv) No additional or new path will be constructed inside the forest area for transportation of construction materials for execution of the project work.
- xvi) The period of diversion under this approval shall be co-terminus with the period of lease to be granted in favour of the user agency or the project life, whichever is less.

- xvii) The forest land shall not be used for any purpose other than that specified in the project proposal.
- xviii) The forest land proposed to be diverted shall under no circumstances be transferred to any other agencies, department or person without prior approval of Govt. of India.
- xix) The user agency shall submit annual self monitoring report on compliance of stipulated conditions to the Nodal Officer (FCA) of the State and Eastern Regional Office of this Ministry.
- xx) The State Govt. and user agency shall ensure compliance to provisions of the all Acts, Rules, Regulations, Guidelines, NGT Order (s) & Hon'ble Court Order (s) pertaining to this project, if any, for the time being in force, as applicable to the project.
- xxi) Any other condition that the Ministry of Environment, Forest & Climate Change may stipulate from time to time in the interest of conservation, protection and development of forests & wildlife. The State Govt. shall ensure compliance of all the above conditions.
- xxii) Violation of any of these conditions will be dealt as per Para 1.21 (iii) of Chapter-1 of Handbook of Guidelines issued under F.C. Act, 1980 vide Ministry's letter No.5-2/2017-FC dated 28.03.2019.

Yours faithfully,

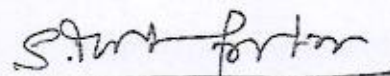


3.12.20
(Subrat Mohapatra)

Dy. Director General of Forests (C)

Copy to:-

1. The Principal Chief Conservator of Forests & Nodal Officer, Forest Department, Govt. of Odisha, Aranya Bhawan, Chandrasekharpur, Bhubaneswar-751023.
2. The Divisional Forest Officer, Cuttack/Athagarh/Dhenkanal/Angul Forest Division, Cuttack/Athagarh/Dhenkanal/Angul, Odisha.
3. The Project Director, National Highway Authority of India, Project Implementation Unit, Dhanupali, Sambalpur-768 001, Odisha.
4. Guard file.



3.12.20
Dy. Director General of Forests (C)

CHECK LIST SERIAL NUMBER-07

Proposal for Diversion of Forest Land for 4 - Lining of NH-42 for Cuttack Angul Section in the State of Odisha
 Details of Revenue Forest Land in the District of Cuttack (Km 0.00 to Km 29.00) under DFO, Cuttack

| Sl No | District | Tahasil | Village | Thata No | Survey No (Plot No) | Type of Land | Kissam of Land | Name of Tenant | ROR Area (Ha.) | MAP Area (Ha.) | Patch Name |
|----------------------------------|----------|----------------|----------------|----------|---------------------|--------------|----------------|----------------|----------------|----------------|------------|
| 1 | Cuttack | Tangi Chauduar | Similihanda S1 | 568 | 333(P) | Govt. | Gramya Jungle | Govt. | 0.016 | 0.012 | Patch-2 |
| 2 | Cuttack | Tangi Chauduar | Similihanda S1 | 568 | 2357(P) | Govt. | Gramya Jungle | Govt. | 0.016 | 0.013 | Patch-1 |
| 3 | Cuttack | Tangi Chauduar | Kayalpara S1 | 389 | 126(P) | Govt. | Gramya Jungle | Govt. | 0.016 | 0.014 | Patch-3 |
| TOTAL REVENUE FOREST AREA | | | | | | | | | 0.048 | 0.039 | |

Range Officer
DALLIORA RANGE

Asst. Conservator of Forests
 Cuttack Forest Division

TANGI CHOUDWAR
TAHASILDAR

National Highways Project Director
 National Highways Authority of India
 Plot No. 3, Sector 1, Indraprastha, New Delhi, India

COUNTERSIGNED

Divisional Forest Officer
 Cuttack Forest Division


CHECK LIST SERIAL NUMBER-07

Proposal for Diversion of Forest Land for 4 - Lining of NH-42 for Cuttack Angul Section in the State of Odisha
Details of Revenue Forest Land in the District of Cuttack (Km 0.00 to Km 29.00) under DFO, Athagarh

| Sl No | District | Tahasil | Village | Khata No | Survey No (Plot No) | Type of Land | Kissam of Land | Name of Tenant | ROR Area (Ha.) | MAP Area (Ha.) | Patch Name |
|---------------------------|----------|----------------|-----------|----------|---------------------|--------------|----------------|--|----------------|----------------|------------|
| 1 | Cuttack | Tangi-Choudwar | Nuapatana | 329 | 187/1062 | Govt. | Jungle | Govt. | 0.639 | 0.682 | Patch-9 |
| 2 | Cuttack | Tangi-Choudwar | Nuapatana | 329 | 187/1068 | Govt. | Jungle | Govt. | 0.065 | 0.072 | Patch-8 |
| 3 | Cuttack | Tangi-Choudwar | Nuapatana | 329 | 175/1071 | Govt. | Jungle-2 | Govt. | 0.316 | 0.279 | Patch-6 |
| 4 | Cuttack | Tangi-Choudwar | Nuapatana | 302/160 | 157 | Private | Jungle | Dibakar Mishra, S/o Laxman Mishra | 0.073 | 0.061 | Patch-10 |
| 5 | Cuttack | Tangi-Choudwar | Nuapatana | 329 | 162 | Govt. | Jungle-2 | Govt. | 0.235 | 0.233 | Patch-7 |
| 6 | Cuttack | Tangi-Choudwar | Nuapatana | 302/198 | 165 | Private | Jungle | Usha Rani Modra, W/o Dipak Kumar Modra | 0.028 | 0.026 | Patch-7 |
| TOTAL REVENUE FOREST AREA | | | | | | | | | 1.356 | 1.353 | |



TAHASILDAR
TANGI CHOUDWAR



परिचालना दिशिकांक/Project Director
भारतीय राष्ट्रीय राजमार्ग प्राधिकरण विभाग
National Highways Authority of India
एन एच ४ काठमांडू सेक्टर/II/ Sambalpur Section

Proposal for Diversion of Forest Land for 4 - Lining of NH-42 for Cuttack Angul Section in the State of Odisha

Details of Revenue Forest Land in the District of Cuttack (Km 0.00 to Km 29.00) under DFO, Athagarh

| Sl No | District | Tahasil | Village | Khata No | Survey No (Plot No) | Type of Land | Kissam of Land | Name of Tenant | ROR Area (Ha.) | MAP Area (Ha.) | Patch Name |
|-------|----------|---------|-------------------|----------|---------------------|--------------|----------------|---|----------------|----------------|------------|
| 1 | Cuttack | Athagad | Baula | 112 | 48 | Govt. | Patra Jungle | Abada Jogya Anabadi | 0.121 | 0.116 | Patch-13 |
| 2 | Cuttack | Athagad | Baula | 107/43 | 298 | Private | Patra Jungle | Ramakanta Sahani, S/o Kamamanidhi Sahani | 0.125 | 0.114 | Patch-11 |
| 3 | Cuttack | Athagad | Baula | 107/198 | 42/427 | Private | Patra Jungle | Rajesh Kumar Bajaj, S/o Satyanarayana Bajaj | 0.251 | 0.25 | Patch-12 |
| 4 | Cuttack | Athagad | Bali | 6 | 1472/1795 | Private | Patra Jungle | Tilotamma Devi, W/o Sadhu Charan Mishra | 0.053 | 0.047 | Patch-14 |
| 5 | Cuttack | Athagad | Oranda | 316 | 1177 | Govt. | Patra Jungle | Abada Jogya Anabadi | 1.218 | 1.252 | Patch-15 |
| 6 | Cuttack | Athagad | Oranda | 316 | 1178/1198 | Govt. | Jungle | Abada Jogya Anabadi | 0.016 | 0.012 | Patch-16 |
| 7 | Cuttack | Athagad | Kuspangi | 294 | 1069 | Govt. | Patra Jungle | Abada Jogya Anabadi | 0.745 | 0.75 | Patch-5 |
| 8 | Cuttack | Athagad | Kuspangi | 294 | 1073/1331 | Govt. | Patra Jungle | Abada Jogya Anabadi | 0.672 | 0.727 | Patch-4 |
| 9 | Cuttack | Athagad | Radha damodarapur | 259 | 487 | Govt. | Patra Jungle | Abada Jogya Anabadi | 0.02 | 0.02 | Patch-20 |
| 10 | Cuttack | Athagad | Radha damodarapur | 259 | 1099 | Govt. | Jhada Jungle | Abada Jogya Anabadi | 0.012 | 0.017 | Patch-19 |
| 11 | Cuttack | Athagad | Radha damodarapur | 259 | 818 | Govt. | Patra Jungle | Abada Jogya Anabadi | 2.064 | 2.737 | Patch-18 |

33

Revenue Inspector
Midnapur
Khamulpur

Revenue Inspector
KHUNTUNI

Addl. Tahasildar
Athagarh

Project Director
National Highways Authority of India
Sambalpur Office

| Sr No | District | Tahasil | Village | Khata No | Survey No (Plot No) | Type of Land | Kissam of Land | Name of Tenant | ROR Area (Ha.) | MAP Area (Ha.) | Patch Name |
|-------|----------|---------|---------------|----------|---------------------|--------------|-----------------|---|----------------|----------------|------------|
| 12 | Cuttack | Athagad | Vogara | 256 | 1/703 | Govt. | Bada Jungle | Abada Jogya Anabadi | 1.684 | 1.594 | Patch-26 |
| 13 | Cuttack | Athagad | Vogara | 256 | 1 | Govt. | Bada Jungle | Abada Jogya Anabadi | 0.591 | 0.397 | Patch-25 |
| 14 | Cuttack | Athagad | Vogara | 52 | 1/732 | Private | Bada Jungle | Gobinda Pradhan, S/o Buchi Pradhan and others | 0.749 | 0.325 | Patch-25 |
| 15 | Cuttack | Athagad | Vogara | 256 | 1 | Govt. | Bada Jungle | Abada Jogya Anabadi | 0.591 | 0.248 | Patch-25 |
| 16 | Cuttack | Athagad | Vogara | 230/235 | 20 | Private | Gharabari (DLC) | Prabhat Nalini Rout, W/o Basanta Kumar Rout | 0.049 | 0.043 | Patch-24 |
| 17 | Cuttack | Athagad | Purusotampur | 63 | 77/316 | Private | Dali Jungle | Raghunath Rout, S/o Dhohei Rout | 0.016 | 0.024 | Patch-17 |
| 18 | Cuttack | Athagad | Radharamanpur | 50 | 430 | Govt. | Jhati Jungle | Abada Jogya Anabadi | 0.336 | 0.348 | Patch-28 |
| 19 | Cuttack | Athagad | Radharamanpur | 50 | 434 | Govt. | Jhati Jungle | Abada Jogya Anabadi | 0.17 | 0.184 | Patch-28 |
| 20 | Cuttack | Athagad | Radharamanpur | 50 | 433/447 | Govt. | Dali Jungle | Abada Jogya Anabadi | 0.809 | 0.792 | Patch-27 |
| 21 | Cuttack | Athagad | Rampeil | 547 | 1325 | Govt. | Jhati Jungle | Abada Jogya Anabadi | 1.295 | 1.319 | Patch-21 |
| 22 | Cuttack | Athagad | Rampeil | 512/426 | 1325/1739 | Private | Jhati Jungle | Chancra sekhar Jena | 0.951 | 0.963 | Patch-21 |
| 23 | Cuttack | Athagad | Rampeil | 547 | 460 | Govt. | Jungle | Abada Jogya Anabadi | 0.036 | 0.037 | Patch-22 |

CA

[Handwritten Signature]

[Handwritten Signature]

Revenue Inspector
Gumtali Circle

[Handwritten Signature]
Rev. Inspector
Nidhipur

Revenue Inspector
KHUNTUNI

Adtl. Tahasildar
Athagarh


[Handwritten Signature]


[Handwritten Signature]

परियोजना निदेशक/Project Director
भारतीय राष्ट्रीय राजमार्ग प्राधिकरण लिमिटेड
National Highways Authority of India
प्लॉ. का. डी. समस्तपुर, जिला/Plot II, Sambalpur Circle

| No | District | Tahasil | Village | Khata No | Survey No (Plot No) | Type of Land | Kissan of Land | Name of Tenant | Area (Ha.) | Area (Ha.) | Patni Name |
|----------------------------------|----------|---------|-----------------|----------|---------------------|--------------|----------------|---------------------|---------------|---------------|------------|
| 24 | Cuttack | Athagad | Rampeil | 547 | 449 | Govt. | Jungle | Abada Jogya Anabadi | 0.02 | 0.019 | Patch-23 |
| 25 | Cuttack | Athagad | Radhakrishnapur | 54 | 7 | Govt. | Jungle | Abada Jogya Anabadi | 0.445 | 0.447 | Patch-30 |
| 26 | Cuttack | Athagad | Radhakrishnapur | 54 | 99 | Govt. | Jungle | Abada Jogya Anabadi | 0.121 | 0.124 | Patch-29 |
| TOTAL REVENUE FOREST AREA | | | | | | | | | 13.160 | 13.406 | |


Roy. Inspector
Nidhipur


Revenue Inspector
KHUNTUNI


Addl. Tahasildar
Athagah

(Faint, illegible text)

CHECK LIST SERIAL NUMBER-07

Proposal for Diversion of Forest Land for 4 - Lining of NH-42 for Cuttack Angul Section in the State of Odisha
Details of Revenue Forest Land in the District of Dhenkanal (Km 29.00 to Km 90.00) under DFO, Dhenkanal

| SI No | District | Tahasil | Village | Khata No | Survey No (Plot No) | Type of Land | Kissam of Land | Name of Tenant | ROR Area (Ha.) | MAP Area (Ha.) | Patch Name |
|-------|-----------|-----------|-----------------|----------|---------------------|--------------|----------------|----------------|----------------|----------------|------------|
| 1 | Dhenkanal | Dhenkanal | Baladiabandha | 485 | 1520 | Govt. | Gramya Jungle | Govt. | 0.02 | 0.032 | Patch-31 |
| 2 | Dhenkanal | Dhenkanal | Bankuala | 24 | 7 | Govt. | Jungle-II | Govt. | 1.335 | 1.329 | Patch-34 |
| 3 | Dhenkanal | Dhenkanal | Bankuala | 26 | 11 | Govt. | Gramya Jungle | Govt. | 0.785 | 0.781 | Patch-35 |
| 4 | Dhenkanal | Dhenkanal | Bebartakateni | 68 | 63 | Govt. | Jungle-II | Govt. | 1.194 | 1.216 | Patch-41 |
| 5 | Dhenkanal | Dhenkanal | Korian | 362 | 568 | Private | Jungle-II | FCI Ltd. | 0.105 | 0.106 | Patch-40 |
| 6 | Dhenkanal | Dhenkanal | Korian | 359 | 577 | Govt. | Jungle-II | Govt. | 0.146 | 0.158 | Patch-39 |
| 7 | Dhenkanal | Dhenkanal | Korian | 359 | 582 | Govt. | Jungle-II | Govt. | 0.174 | 0.18 | Patch-38 |
| 8 | Dhenkanal | Dhenkanal | Korian | 359 | 583 | Govt. | Jungle-II | Govt. | 0.057 | 0.053 | Patch-38 |
| 9 | Dhenkanal | Dhenkanal | Korian | 359 | 584 | Govt. | Jungle-II | Govt. | 0.073 | 0.079 | Patch-38 |
| 10 | Dhenkanal | Dhenkanal | Korian | 359 | 585 | Govt. | Jungle-II | Govt. | 0.146 | 0.127 | Patch-38 |
| 11 | Dhenkanal | Dhenkanal | Korian | 361 | 608 | Govt. | Gramya Jungle | Govt. | 0.728 | 0.733 | Patch-37 |
| 12 | Dhenkanal | Dhenkanal | Korian | 361 | 655 | Govt. | Gramya Jungle | Govt. | 0.348 | 0.348 | Patch-36 |
| 13 | Dhenkanal | Dhenkanal | Mainsiapat | 304 | 16 | Govt. | Jungle-II | Govt. | 1.773 | 1.966 | Patch-33 |
| 14 | Dhenkanal | Dhenkanal | Shayamcharanpur | 110 | 1 | Govt. | Gramya Jungle | Govt. | 0.583 | 0.591 | Patch-32 |
| 15 | Dhenkanal | Odapada | Ankarantipur | 242 | 342 | Govt. | Gramya Jungle | Govt. | 1.744 | 1.752 | Patch-44 |
| 16 | Dhenkanal | Odapada | Ankarantipur | 239 | 343 | Govt. | Jungle-II | Govt. | 0.919 | 0.93 | Patch-44 |
| 17 | Dhenkanal | Odapada | Ankarantipur | 239 | 346 | Govt. | Jungle-II | Govt. | 0.138 | 0.143 | Patch-45 |
| 18 | Dhenkanal | Odapada | Ankarantipur | 239 | 347 | Govt. | Jungle-II | Govt. | 0.049 | 0.049 | Patch-45 |
| 19 | Dhenkanal | Odapada | Ankarantipur | 239 | 348 | Govt. | Jungle-II | Govt. | 0.138 | 0.143 | Patch-45 |
| 20 | Dhenkanal | Odapada | Ankarantipur | 239 | 353 | Govt. | Jungle-II | Govt. | 0.878 | 0.87 | Patch-44 |
| 21 | Dhenkanal | Odapada | Bangurasinga | 404 | 4995 | Govt. | Gramya Jungle | Govt. | 0.032 | 0.028 | Patch-59 |
| 22 | Dhenkanal | Odapada | Bangurasinga | 404 | 4949/5232 | Govt. | Jungle | Govt. | 0.097 | 0.098 | Patch-60 |
| 23 | Dhenkanal | Odapada | Belapada | 193 | 3685 | Govt. | Gramya Jungle | Govt. | 0.04 | 0.041 | Patch-53 |
| 24 | Dhenkanal | Odapada | Gundichapada | 297 | 2 | Govt. | Jungle-II | Govt. | 0.902 | 0.912 | Patch-43 |
| 25 | Dhenkanal | Odapada | Gundichapada | 297 | 1663/2707 | Govt. | Jungle-II | Govt. | 0.194 | 0.244 | Patch-42 |
| 26 | Dhenkanal | Odapada | Halidiabahal | 362 | 2519 | Govt. | Gramya Jungle | Govt. | 0.004 | 0.001 | Patch-65 |

COUNTERSIGNED *Sanam*

Divisional Forest Office
Dhenkanal Division
Revenue Inspector
SADAR, ODAPADA

18/09/20
RI Gadashi

20/09/20
Revenue Inspector
MOTANGA

TAHASELDA
ODAPADA
20/09/20

M. Jaiswal
परराजना निर्देशक, Project Director
भारतीय राष्ट्रीय राजमार्ग प्राधिकरण भारत
National Highways Authority of India
पो. बॉ. ३, समस्त ७ मंजिर/पिल्लि Sambalpur Odisha

| Sl No | District | Tahasil | Village | Khata No | Survey No (Plot No) | Type of Land | Kissam of Land | Name of Tenant | ROR Area (Ha.) | MAP Area (Ha.) | Patch Name |
|----------------------------------|-----------|---------|----------------|----------|---------------------|--------------|----------------|----------------|----------------|----------------|------------|
| 27 | Dhenkanal | Odapada | Kalusahukateni | 216 | 1015 | Govt. | Gramya Jungle | Govt. | 0.031 | 0.078 | Patch-64 |
| 28 | Drenkanal | Odapada | Kalusahukateni | 216 | 1023/1874 | Govt. | Gramya Jungle | Govt. | 0.012 | 0.007 | Patch-64 |
| 29 | Dhenkanal | Odapada | Khadgprasad | 1083 | 2376 | Govt. | Gramya Jungle | Govt. | 0.146 | 0.145 | Patch-67 |
| 30 | Dhenkanal | Odapada | Khadgprasad | 1083 | 2402 | Govt. | Gramya Jungle | Govt. | 0.004 | 0.003 | Patch-68 |
| 31 | Dhenkanal | Odapada | Khadgprasad | 1083 | 2478 | Govt. | Gramya Jungle | Govt. | 0.113 | 0.14 | Patch-69 |
| 32 | Dhenkanal | Odapada | Khadgprasad | 1083 | 4339 | Govt. | Gramya Jungle | Govt. | 0.117 | 0.13 | Patch-66 |
| 33 | Dhenkanal | Odapada | Kurunti | 573 | 3784 | Govt. | Gramya Jungle | Govt. | 0.081 | 0.081 | Patch-70 |
| 34 | Dhenkanal | Odapada | Kurunti | 573 | 3801 | Govt. | Gramya Jungle | Govt. | 0.113 | 0.113 | Patch-71 |
| 35 | Dhenkanal | Odapada | Mahadia | 242 | 3479 | Govt. | Gramya Jungle | Govt. | 0.008 | 0.008 | Patch-54 |
| 36 | Dhenkanal | Odapada | Mahadia | 242 | 3481 | Govt. | Gramya Jungle | Govt. | 0.061 | 0.07 | Patch-55 |
| 37 | Dhenkanal | Odapada | Mahadia | 242 | 3483 | Govt. | Gramya Jungle | Govt. | 0.231 | 0.229 | Patch-55 |
| 38 | Dhenkanal | Odapada | Mahindrapur | 147 | 83 | Govt. | Jungle-II | Govt. | 0.441 | 0.458 | Patch-47 |
| 39 | Dhenkanal | Odapada | Mahindrapur | 150 | 92 | Govt. | Gramya Jungle | Govt. | 0.724 | 0.764 | Patch-47 |
| 40 | Dhenkanal | Odapada | Penello | 138 | 641 | Govt. | Village Forest | Govt. | 0.162 | 0.149 | Patch-63 |
| 41 | Dhenkanal | Odapada | Penello | 138 | 646 | Govt. | Village Forest | Govt. | 0.13 | 0.157 | Patch-61 |
| 42 | Dhenkanal | Odapada | Penello | 138 | 673 | Govt. | Village Forest | Govt. | 0.146 | 0.142 | Patch-62 |
| 43 | Dhenkanal | Odapada | Penello | 138 | 674 | Govt. | Village Forest | Govt. | 0.049 | 0.045 | Patch-62 |
| 44 | Dhenkanal | Odapada | Podapada | 550 | 4047 | Govt. | Gramya Jungle | Govt. | 1.315 | 1.297 | Patch-57 |
| 45 | Dhenkanal | Odapada | Podapada | 550 | 4063 | Govt. | Gramya Jungle | Govt. | 0.923 | 0.844 | Patch-57 |
| 46 | Dhenkanal | Odapada | Podapada | 550 | 4246 | Govt. | Gramya Jungle | Govt. | 0.34 | 0.344 | Patch-58 |
| 47 | Dhenkanal | Odapada | Podapada | 136 | 4248 | Govt. | Gramya Jungle | Govt. | 1.012 | 0.945 | Patch-56 |
| 48 | Dhenkanal | Odapada | Rasasinga | 136 | 2592 | Govt. | Jungle-II | Govt. | 0.028 | 0.064 | Patch-49 |
| 49 | Dhenkanal | Odapada | Rasasinga | 139 | 2628 | Govt. | Jungle-II | Govt. | 0.182 | 0.193 | Patch-52 |
| 50 | Dhenkanal | Odapada | Rasasinga | 139 | 2633 | Govt. | Gramya Jungle | Govt. | 0.174 | 0.192 | Patch-51 |
| 51 | Dhenkanal | Odapada | Rasasinga | 135 | 2643 | Govt. | Jungle-II | Govt. | 0.028 | 0.022 | Patch-50 |
| 52 | Dhenkanal | Odapada | Siminai | 374 | 226 | Govt. | Gramya Jungle | Govt. | 0.077 | 0.07 | Patch-46 |
| 53 | Dhenkanal | Odapada | Siminai | 374 | 227 | Govt. | Gramya Jungle | Govt. | 1.085 | 1.04 | Patch-46 |
| TOTAL REVENUE FOREST AREA | | | | | | | | | 20.385 | 20.640 | |

COUNTERSIGNED *Saravanan*

Divisional Forest Officer, Revenue Inspector
Dhenkanal Division SADAR, ODAPADA

Asyut
PI Godolaha
Revenue Inspector

NOTANGA 2

S. Mohan
SADAR
ODAPADA

प्रोजेक्ट निदेशक, P-Project Director
एनएचएआई
National Highways Authority of India
प्लॉट नं. ६, भारतीय, सड़क पीएच. संबलपुर, ओडिशा

M. Jay

Proposal for Diversion of Forest Land for 4 - Lining of NH-42 for Cuttack Angul Section in the State of Odisha
 Details of Revenue Forest Land in the District of Angul (Km 90.00 to Km 112.00) under DFO, Angul

| SI No | District | Tahasil | Village | Khata No | Survey No (Plot No) | Type of Land | Kissam of Land | Name of Tenant | ROR Area (Ha.) | MAP Area (Ha.) | Patch Name |
|----------------------------------|----------|---------|--------------|----------|---------------------|--------------|----------------|------------------|----------------|----------------|------------|
| 1 | Angul | Angul | Panchamahala | 76 | 516 | Private | Chota Jungle | Dur,yodhan Sahoo | 0.04 | 0.039 | Patch-72 |
| 2 | Angul | Angul | Panchamahala | 3 | 517 | Private | Chota Jungle | Arjun Sahoo | 0.668 | 0.619 | Patch-72 |
| TOTAL REVENUE FOREST AREA | | | | | | | | | 0.708 | 0.658 | |

(Signature)
 13/8/14
 Revenue Inspector
 Panchamahala

NB Kishor
 Tahasil

(Signature)
TAHASILDAR
ANGUL

M. J. S. S. S.
 परियोजना निदेशक/Project Director
 भारतीय राष्ट्रीय राजमार्ग प्राधिकरण द्वारा
 National Highways Authority of India
 प्लॉट नं. ३, मन्सलपा, अंगुल/PIU, Sambalpur, Orissa

(Signature)
 Project Director
 National Highways Authority of India

(Signature)
 Divisional Forest Officer
 Angul Division

RESERVE FOREST DETAILS OF ATHAGARH DIVISION (Km. 0.18 to Km. 28.000)

Athagarh Forest Division (From 18.00km to 29.00km)

| Sl.No. | RF Name | Type | Map Area(Ha) | Patch No. |
|---------------------------|------------|------|--------------|-----------|
| 1. | Baula | RF | 0.105 | P-1 |
| 2. | Suneimuhan | RF | 0.322 | P-2 |
| 3. | Suneimuhan | RF | 2.504 | p-3 |
| 4. | Subasi | RF | 0.174 | P-4 |
| 5. | Subasi | RF | 0.124 | P-5 |
| 6. | Ranibania | RF | 0.305 | P-6 |
| 7. | Ranibania | RF | 0.982 | P-7 |
| 8. | Ranibania | RF | 3.198 | P-8 |
| TOTAL RESERVE FOREST AREA | | | 7.714 ✓ | |

[Handwritten signature]

meades

परियोजना निर्देशक/Project Director
 भारतीय वन विभाग
 National Institute of Forest Management
 4/12, Sector 17, Gurgaon, Haryana

Divisional Forest Officer
Dhenkanal Division

| Sl.No. | RF Name | Type | Map Area(Ha) | Patch No. |
|----------------------------------|------------|------|---------------|-----------|
| 1. | Gadabola | RF | 8.39 | P-9 |
| 2. | Charikhola | RF | 1.119 | P-10 |
| 3. | Charkhola | RF | 0.035 | P-11 |
| 4. | Charkhola | RF | 0.328 | P-12 |
| 5. | Korian | RF | 1.836 | P-13 |
| 6. | Korian | RF | 0.661 | P-13A |
| 7. | Korian | RF | 0.02 | P-14 |
| 8. | Korian | RF | 0.074 | P-15 |
| 9. | Ketani | RF | 2.053 | P-16 |
| 10. | Ketani | RF | 0.332 | P-17 |
| 11. | Ketani | RF | 0.161 | P-18 |
| 12. | Ketani | RF | 0.43 | P-19 |
| 13. | Ketani | RF | 0.479 | P-20 |
| 14. | Mathargudi | RF | 0.377 | P-21 |
| 15. | Mathargudi | RF | 0.155 | P-22 |
| 16. | Mathargudi | RF | 0.034 | P-23 |
| 17. | Mathargudi | RF | 0.363 | P-24 |
| 18. | Nimidha | RF | 0.126 | P-25 |
| TOTAL RESERVE FOREST AREA | | | 22.973 | |

Dhenkanal Forest Division (From 29.00km to 89.00km)

RESERVE FOREST DETAILS OF DHENKANAL DIVISION (km. 29.00 to km. 89.00)