

**GOVERNMENT OF ODISHA  
FOREST & ENVIRONMENT DEPARTMENT**

\*\*\*\*\*

No. FE-DIV-FLD-0032-2020- 861 /F&E, Bhubaneswar, dated the 13.01.2021  
10F (Cons) 78/19

**ORDER**

Sub: Proposal seeking prior approval under the Forest (Conservation) Act, 1980 for non-forestry use of 6.5 ha of forest land located in Safety Zone of Utkal 'D' Coal Mining Project of M/s NALCO in village Raijharan, Nandichor, Similisahi, Kosala in Angul District (Odisha).

WHEREAS, the General Manager (Technical), National Aluminium Company Ltd., Bhubaneswar had applied for diversion of seeking prior approval under the Forest (Conservation) Act, 1980 for non-forestry use of 6.5 ha of forest land located in Safety Zone of Utkal 'D' Coal Mining Project in village Raijharan, Nandichor, Similisahi, Kosala in Angul District, Odisha.

And whereas, the Ministry of Environment and Forests (FC Division), Government of India, had accorded 'in-principle' approval under Section 2 of the Forest (Conservation) Act, 1980 for diversion of 6.5 ha of forest land located in village Raijharan, Nandichor, Similisahi, Kosala of Safety Zone area of Utkal 'D' Coal Mine of NALCO in Angul District, Odisha subject to fulfillment of certain conditions vide its letter File No.8-99/2006-FC dtd.20.04.2020 (**Annexure-I**).

And whereas, the MoEF&CC, Government of India, New Delhi in consideration of the compliance of the conditions of the 'in-principle' approval, have accorded final approval under Section-2 of the Forest (Conservation) Act, 1980 for, non-forestry use of 6.5 ha of forest land located in safety zone of Utkal-'D' Coal Mining Project of M/s NALCO in village Raijharan, Nandichor, Similisahi, Kosala in Angul District, Odisha vide its Letter File No.8-99/2006-FC dtd.06.01.2021 (**Annexure-II**) subject to conditions as stipulated therein.

Now, therefore, Govt. of Odisha do hereby allow for non-forestry use of 6.5 ha of forest land located in safety zone of Utkal-'D' Coal Mining Project of M/s NALCO in village Raijharan, Nandichor, Similisahi, Kosala in Angul District, Odisha as per approved land use pattern subject to fulfillment of the conditions of forest clearance order as stipulated by the MoEF&CC, Govt. of India, New Delhi. Detailed land schedule of forest & non-forest land is appended herewith as **Annexure-III**.

d



The Collector, Angul and Divisional Forest Officer, Angul Forest Division are authorized to hand over the diverted forest land to the user agency for the purpose of Coal Mining subject to having valid lease and compliance of Court's order, if any, following due procedure of law. Before handing over the diverted forest land to the user agency, it shall be ensured that Net Present Value of forest land for this project as well as for any other projects, belonging to same user agency, is deposited, in full, at applicable rates.

The Divisional Forest Officer of Angul Forest Division is also directed to monitor compliance to the conditions stipulated for such diversion in the respective forest/ wildlife clearance order and to report violations, if any, to the Nodal Officer, O/o Principal Chief Conservator Forests, Odisha and to the Forest & Environment Department.

Execution of project activities will be subject to availability of all other statutory clearances required under relevant Acts/Rules for this mining project, deposit of requisite funds and compliance of Court's order, if any.

By order of Governor

*dt. 21/1/2024*  
(Lingaraj Otta)

Special Secretary to Government

Memo No. 862 /F&E Dated 13-01-2024

Copy along with the copy of Annexure-I, Annexure-II and Annexure-III as above forwarded to the Principal Chief Conservator of Forests, Odisha for kind information and necessary follow up action.

Appropriate instruction to the Divisional Forest Officer of Angul Forest Division and user agency may be imparted for required follow up action at their end. It may be ensured by the Divisional Forest Officer, Angul Forest Division that Net Present Value of the forest land involved in this project of user agency as well as for any other projects of the same user agency, is deposited by them in appropriate head in full, at applicable rates. The user agency may also be instructed to furnish compliance to the conditions of forest/wildlife clearance pertaining to the project in every quarter to the Divisional Forest Officer of Angul Forest Division for facilitating monitoring of compliances.

*dt. 21/1/2024*  
Special Secretary to Government

Memo No. 863 /F&E Dated 13-01-2024

Copy along with the copy of Annexures as above forwarded to the Asst. Inspector General of Forests, Government of India, MoEF&CC (FC Division), Indira Paryavaran Bhawan, Jor Bagh, Aliganj Road, New Delhi, Pin-110003/ Deputy Director General of Forests (Central), MoEF&CC, Government of India, IRO, A/3, Chandrasekharapur, Bhubaneswar for kind information and necessary follow up action in compliance to the order of Hon'ble NGT dtd.07.11.2012 in Appeal No.07/2012 communicated by the MoEF, Government vide their letter F. No.7-23/2012- FC dtd.24.07.2013.

*dt. 21/1/2024*  
Special Secretary to Government



Memo No. 864 /F&E Dated 13.01.2021

Copy along with the copy of Annexures as above forwarded to the Principal Chief Conservator of Forests (WL) & Chief Wildlife Warden, Odisha/ Director, Environment, Forest & Environment Department/ Member Secretary, State Pollution Control Board, Odisha for information and necessary action.

d<sub>13/1/2021</sub>

Special Secretary to Government

Memo No. 865 /F&E Dated 13.01.2021

Copy along with the copy of Annexures as above forwarded to the Regional Chief Conservator of Forests, Angul Circle / Divisional Forest Officer, Angul Forest Division for information and immediate necessary compliance.

It may be ensured by the Divisional Forest Officer that Net Present Value of the forest land involved in this project of user agency as well as for any other projects of the same user agency, shall be deposited by them in full at applicable rates in appropriate head before handing over of the forest land to user agency. Besides, funds, if any, due to be deposited by the user agency for this project shall also be deposited by the project proponent before the forest land is handed over to them. The user agency may also be instructed to furnish compliance to the conditions of forest/wildlife clearance pertaining to the project in every quarter to the Divisional Forest Officer, Angul Forest Division for facilitating monitoring of compliances by him.

The Divisional Forest Officer of Angul Forest Division is also instructed to ensure that the direction given to the user agency are executed immediately.

d<sub>13/1/2021</sub>

Special Secretary to Government

Memo No. 866 /F&E Dated 13.01.2021

Copy along with the copy of Annexures as above forwarded to the Steel & Mines Department/ Director of Mines, Odisha/ Collector, Angul for information and necessary follow up action.

d<sub>13/1/2021</sub>

Special Secretary to Government

Memo No. 867 /F&E Dated 13.01.2021

Copy along with the copy of Annexures as above forwarded to the Private Secretary to Minister of Forest & Environment Department for kind information of Hon'ble Minister.

d<sub>13/1/2021</sub>

Special Secretary to Government

Memo No. 868 /F&E Dated 13.01.2021

Copy along with the copy of the Annexures forwarded to M/s National Aluminium Company Ltd. (NALCO), NALCO Bhawan, Nayapalli, Bhubaneswar/ General Manager (Coal Mines Division), NALCO, S&P Complex, Angul, Pin-759145 for information and immediate necessary action.

The user agency is asked to take following actions immediately as per orders of Hon'ble National Green Tribunal dtd.07.11.2012 in Appeal No.07/2012 communicated by the MoEF, Government of India vide their letter F. No.7-23/2012-FC dtd.24.07.2013.

- i. ***They shall publish the entire forest clearance granted in verbatim along with conditions and safeguards imposed by the Central Government in Stage-I/II forest clearance in two widely circulated daily newspapers, one in vernacular language***



and the other in English language so as to make people aware of the permission granted to the Project for use of forest land for non-forest purposes.

- ii. They shall submit the copies of forest clearance orders granted by the Central Government/State Government to the Heads of local bodies, Panchayats and Municipal bodies along with the relevant offices of the State Government, who in turn, shall display the same for 30 days from date of receipt.
- iii. Detailed action taken in compliance to the above order of State Government shall be intimated to the DFO, Angul / RCCF, Angul / PCCF, Odisha/F&E Department for reference.

Besides the above, the user agency is also asked to deposit Net Present Value of forest land for this project and for any other projects belonging to him in full, if not deposited yet, at applicable rates. Requisite funds due for deposit by the user agency on account of this project shall also be deposited under appropriate head.

The user agency shall furnish compliances to the conditions prescribed in the forest/wildlife clearance order to the Divisional Forest Officer of Angul Forest Division in every quarter, for the purpose of monitoring by him.

Memo No. 869 /F&E Dated 13-01-2024

*d<sub>13/1/2024</sub>*  
Special Secretary to Government

Copy with copy of Annexures forwarded to the Head, State Portal, I.T. Centre, Odisha Secretariat, Bhubaneswar for information and necessary action. He is requested to upload this order along with its enclosures in the website of Forest & Environment Department immediately for information of all concerned. **This is required in compliance to order of Hon'ble National Green Tribunal dtd.07.11.2012 in Appeal No.7/2012. Hence this may be done unflinchingly.**

Memo No. 870 /F&E Dated 13-01-2024

*d<sub>13/1/2024</sub>*  
Special Secretary to Government

Copy with copy of Annexures forwarded to the Under Secretary to Government, Office Establishment Section, Forest & Environment Department for information and necessary action with reference to their letter No.12939/F&E dtd.16.07.2016.

Memo No. 871 /F&E Dated 13-01-2024

*d<sub>13/1/2024</sub>*  
Special Secretary to Government

Copy with copy of Annexures forwarded to the Managing Director, OMC Ltd., OMC House, Bhubaneswar for information and necessary action.

*d<sub>13/1/2024</sub>*  
Special Secretary to Government





Government of India  
Ministry of Environment, Forest and Climate Change  
(FC Division)

\*\*\*

Indira Paryavaran Bhawan,  
Jor bagh Aliganj Road,  
New Delhi - 110003.  
Dated: 20th April, 2020.

To,

The Principal Secretary (Forests),  
Government of Odisha,  
Bhubaneswar.

**Subject: Proposal for additional diversion of 6.5 ha of forest land located in village Raijharan, Nandichor, Similisahi, Kosala of safety zone area of Utkal 'D' Coal Mine of NALCO in Angul District, Odisha.**

Sir,

I am directed to refer to the State Government's letter No. 10F (Cons) 78/19-22822/F&E dated 26.11.2019 on above mentioned subject seeking prior approval of the Central Government under Section-2 of the Forest (Conservation) Act, 1980 and to say that the proposal has been examined by the Forest Advisory Committee constituted by the Central Government under Section-3 of the said Act.

I am further directed to inform that the Competent Authority of in the Ministry has accepted the recommendations of the FAC. Accordingly, the Central Government hereby accords the 'in-principle' approval under Section - 2 of the Forest (Conservation) Act, 1980 for diversion of 6.5 ha of forest land located in village Raijharan, Nandichor, Similisahi, Kosala of safety zone area of Utkal 'D' Coal Mine of NALCO in Angul District, Odisha, subject to fulfilment of the following conditions: -

- i. Legal status of the diverted forest land shall remain unchanged;
- ii. Total area diverted under this project shall become 143.52 ha, comprising of 6.5 ha of safety zone being diverted under this proposal and 137.02 ha granted Stage-I approval on 20.10.2006;
- iii. Compensatory Afforestation(CA) shall be raised over degraded forest land, in lieu of 6.5 ha of forest land for safety zone, within three years of Stage -II Clearance and maintained thereafter as per prescriptions of approved working plan with provision for ten years on subsequent maintenance, in addition to CA proposed in the earlier approval dated 20.10.2006, at the cost of the User Agency. As far as practicable a mixture of local indigenous species will be planted and mono-culture of a species has to be avoided;
- iv. Part of land offered for plantation is MDF. State Government shall identify eligible degraded forest land (i.e. having vegetation density less than 40 per cent), for carrying out above plantation, and communicate the same to Government of India, before issue of final approval by the State Government for the proposal.
- v. The State Government shall issue a certificate that no plantation/afforestation activity was taken up under any scheme, over the the degraded forest area identified and accepted for raising CA.
- vi. The State Government and user agency shall ensure to maintain safety zone as per the

*Deep*



prescribed norms.

vii. Following activities shall be undertaken by the user agency for the management of safety zone:

- a. User agency shall ensure demarcation of boundary of safety zone (7.5 meter strip all along the inner boundary of the mining lease area), and its protection by erecting adequate number of 6 feet high RCC boundary pillars inscribed with DGPS coordinates with barbed wire fencing and deploying adequate number of watchers under the supervision of the State Forest Department.
- b. In case of the mining leases adjoining the habitation stretch of the boundary of the safety zone of the lease adjacent to the habitation/roads should be properly fenced by the user agency at the project cost to protect the vegetation /regeneration activities in the safety zone.
- c. Safety zone shall be maintained as green belt around the mining lease and to ensure dense canopy cover in the area, regeneration shall be taken in this area by the user agency at the project cost under the supervision of the State Forest Department.
- d. Afforestation on degraded forest land, to be selected elsewhere, measuring one and a half times the area under safety zone shall also be done by the user agency at the project cost under the supervision of the State Forest Department.

vii. The cost of felling of trees shall be deposited by the User Agency with the State Forest Department.

viii. The User Agency shall transfer the cost of raising and maintaining the compensatory afforestation at the current wage rate in consultation with State Forest Department in the account of CAMPA of the concerned State through online portal. The scheme may include appropriate provision for anticipated cost increase for works scheduled for subsequent years;

ix. The User Agency shall transfer the funds for the Net Present Value (NPV) of the forest land diverted under this proposal, if not already paid, from the User Agency as per the orders of the Hon'ble Supreme Court of India dated 28.03.2008, 24.04.2008 and 09.05.2008 in Writ Petition (Civil) No. 202/1995 and the guidelines issued by this Ministry vide its letter No. 5-3/2007-FC dated 05.02.2009 through online portal of CAMPA account of the State Concerned;

x. The user agency shall furnish an undertaking to pay the additional amount of NPV, if so determined, as per the final decision of the Hon'ble Supreme Court of India;

xi. The complete compliance of the FRA, 2006 shall be ensured, if not already done.

xii. All the funds received from the user agency under the project shall be transferred/ deposited to CAMPA fund only through e-portal (<https://parivesh.nic.in>).

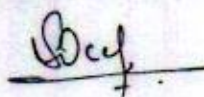
xiii. Period of diversion of the said forest land under this approval shall be for a period co-terminus with the period of the mining lease granted under the Mines and Minerals (Development and Regulation) Act, 1957, as amended and the Rules framed there-under;

xiv. All other conditions, stipulated in the Stage-I approval dated 20.10.2006 granted for diversion of 137.02 ha. of forest land for Coal Mining, shall remain applicable in the extant case also.

xv. The compliance report shall be uploaded on e-portal (<https://parivesh.nic.in>).

xvi. The User Agency shall submit the annual self-compliance report in respect of the above stated conditions to the State Government, concerned Regional Office and to this Ministry by the end of March every year regularly; and

xvii. The user agency shall comply the provisions of the all Acts, Rules, Regulations, Guidelines, Hon'ble Court Order (s) and NGT Order (s) pertaining to this project, if any, for the time being in force, as applicable to the project.





After receipt of the compliance report on fulfilment of the above conditions from the State Government, formal approval will be considered under Section-2 of the Forest (Conservation) Act, 1980. The transfer of forest land to the User Agency shall not be affected by the State Government till formal orders approving the diversion of forest land are issued by the State Government, subject to prior approval granted by Government of India.

Yours faithfully,

  
(Sandeep Sharma)

Assistant Inspector General of Forests

**Copy to:**

1. The Principal Chief Conservator of Forests, Government of Odisha, Bhubaneshwar.
2. The Nodal Officer, O/o the PCCF, Government of Odisha, Bhubaneshwar.
3. The Dy. Director General (Central), Regional Office, Bhubaneshwar
4. Monitoring Cell of FC Divisions, MoEF&CC, New Delhi.
5. User agency
6. Guard File.



ANNEXURE-II  
BY 451/B  
7-1-2021

Government of India  
Ministry of Environment Forest and Climate Change  
(Forest Conservation Division)

\*\*\*\*

Indira Paryavaran Bhawan  
Aliganj, Jor Bagh Road  
New Delhi-110003

**Dated: 6th  
January, 2021**

To

**The Addl. Chief Secretary (Forest),**  
Government of Odisha,  
Bhubaneswar.

**Sub: Proposal seeking prior approval under the Forest (Conservation) Act, 1980 for non-forestry use of 6.5 ha of forest land located in Safety Zone of Utkal 'D' Coal mining Project of M/s NALCO in village Raijharan, Nandichor, Similisahi, Kosala in Angul District (Odisha) – reg.**

Sir,

I am directed to refer to the Government of Odisha's letter No, 10F (Cons) 78/19-22822/F&E dated 26.11.2019 on the above subject seeking prior approval of the Central Government under Section - 2 of the Forest (Conservation) Act, 1980. After careful examination and following due procedure, the proposal was accorded 'in-principle' approval under the Forest (Conservation) Act, 1980 by the Central Government vide letter of even number dated 20<sup>th</sup> April 2020 subject to fulfilment of certain conditions prescribed therein. The State Government has furnished compliance report in respect of the conditions stipulated in the 'in-principle' approval and has requested the Central Government to grant final approval.

In this connection, I am directed to say that on the basis of the compliance report furnished by the State Government vide letter no. 21015/9F (MG)-46/2005 dated 02.12.2020, final approval of the Central Government is hereby granted under Section-2 of the Forest (Conservation) Act, for non-forestry use of 6.5 ha of forest land located in Safety Zone of Utkal 'D' Coal mining Project of M/s NALCO in village

KSP  
07/01/2021  
M

V.S.C (Division)  
07/01/2021

07/01/2021







Raijharan, Nandichor, Similisahi, Kosala in Angul District (Odisha) subject to the following conditions:

- i. Legal status of forest land proposed for diversion shall remain unchanged;
- ii. Total area diverted under this project shall become 143.52 ha, comprising of 6.5 ha of safety zone being diverted under this proposal and 137.02 ha granted final approval vide letter dated 02.09.2020;
- iii. **Safety Zone Management:** Following activities shall be undertaken by the user agency for the management of safety zone:
  - a. User agency shall ensure demarcation of boundary of safety zone (7.5 meter strip all along the inner boundary of the mining lease area), and its protection by erecting adequate number of 6 feet high RCC boundary pillars inscribed with DGPS coordinates with barbed wire fencing and deploying adequate number of watchers under the supervision of the. State Forest Department;
  - b. Boundary of the safety zone of the mining lease, adjacent to habitation/roads, should be properly fenced by the user agency;
  - c. Safety zone shall be maintained as green belt around mining lease and to ensure dense canopy in the area, regeneration shall be taken up in this area by the user agency at project cost under the supervision of the State Forest Department; and
  - d. The State Government and the user agency shall ensure that safety zone is maintained as per the prescribed norms;
- iv. The cost of felling of trees, if any to be involved in future, shall be deposited by the User Agency with the State Forest Department;
- v. **Compensatory Afforestation:**
  - a. Afforestation shall be raised over degraded forest land, 1.5 times the area of safety zone being diverted, within three years of Final approval and maintained thereafter as per prescription of approved working plan with provision for ten years of subsequent maintenance from the funds already provided by the user agency, in addition to CA proposed in the earlier approval dated 02.09.2020, at the cost of User Agency. As far as possible a mixture of indigenous species will be planted and mono culture has to be avoided;



- b. Afforestation, over degraded forest land shall be raised and maintained by the at the current wage rate by the State Forest department. The scheme may include appropriate provision for anticipated cost increase for works scheduled for subsequent years.
  - c. The State Government shall ensure that afforestation, in lieu of safety zone is raised over degraded forest land accepted for the instant proposal.
  - d. The State Government shall ensure that no plantation/Afforestation activity was taken up under any scheme in the past, over the degraded forest area identified and accepted for raising CA;
- vi. Net Present Value (NPV):**
- a. The State Government has realized the NPV of the forest area diverted under this proposal from the User Agency as per the Judgment of the Hon'ble Supreme Court of India dated 28.03.2008 & 09.05.2008 in IA No. 566 in WP (C) No. 202/1995 and guidelines issued by this Ministry in this regard. Additional NPV if becomes due as per final order of Hon'ble Supreme Court, shall be paid by the User Agency;
  - b. The user agency shall pay the additional amount of NPV, if so determined, as per the final decision of the Hon'ble Supreme Court of India.
- vii. The State Government shall upload the kml files of the area under diversion and the accepted degraded forest land for raising compensatory afforestation in the E-Green Watch portal of FSI, before handing over forest land to the user agency.
- viii. The State Government shall ensure that compliance of Scheduled Tribes and Other Traditional Forest Dwellers (Recognition of Forest Rights) Act, 2006 has been completed in accordance with the relevant Rules and Guidelines issued by the MoEF&CC in this regard, before handing over of forest land to the user agency;
- ix. Compensatory levies for this project, if any to be realized in future from the User Agency, shall be deposited to into the account of CAMPA of the State concerned through e-portal (<https://parivesh.nic.in>);
- x. Period of diversion of the said forest land under this approval shall be for a period co-terminus with the period of the mining lease granted under the



Mines and Minerals (Development and Regulation) Act, 1957, as amended and the Rules framed there-under;

- xi. The mining lease holder shall, after ceasing mining operations, undertake re-grassing the mining area, and any other areas which may have been disturbed due their mining activities and restore the land to a condition which is fit for growth of fodder, flora, fauna, etc
- xii. All applicable conditions, stipulated in the Final approval dated 02.09.2020 granted for diversion of 137.02 ha of forest land for Coal Mining, shall remain applicable in the instant case also;
- xiii. The State Government shall ensure that compliance report of this approval is uploaded on e-portal (<https://parivesh.nic.in>)
- xiv. The user agency shall submit the annual self - compliance report in respect of the above stated conditions to the State Government, concerned Integrated Regional Office and this Ministry by the end of March every year regularly; and
- xv. The user agency shall comply the provision of the all Acts Rules, Regulations Guidelines, Hon'ble Court Order(s) and NGT Order(s) pertaining to this project, if any, for the time being in force, as applicable to the project.

Yours faithfully,

Sd/-

**(Sandeep Sharma)**

Assistant Inspector General of Forests

**Copy to:**


1. The Principal Chief Conservator of Forests, Government of Odisha, Bhubaneswar.
2. The Nodal Officer (FCA), Forest Department, Government of Odisha, Bhubaneswar.
3. The Regional Officer (Central), Integrated Regional Office (Eastern Zone),



Bhubaneswar:

4. User Agency.
5. Monitoring Cell of FC Division, MoEF&CC
6. Guard File



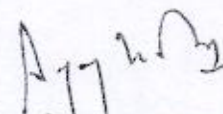





**ABSTRACT OF VILLAGE WISE LAND SCHEDULE  
OF SAFETY ZONE UTKAL-D-REVISED**

SL. NO.	VILLAGE	FOREST LAND (IIa)			NON FOREST LAND (IIa)			GRAND TOTAL
		REVENUE FOREST	RESERVE FOREST	TOTAL FOREST	GOVT LAND	PVT LAND	TOTAL (NON-FOREST) LAND	
1	Nandichhod	3.359	0	3.359	1.597	2.968	4.565	7.924
2	Raijharan	1.548	0	1.548	0.03	1.745	1.775	3.323
3	Simili Sahi	1.526	0	1.526	0	0	0	1.526
4	Kosala	0	0	0	0.099	0	0.099	0.099
	Area (in Ha)	6.433	0	6.433	1.726	4.713	6.439	12.872

Tahasildar  
Chhendipada

  
 एस.के. पटेल / S. K. PATEL  
 महाप्रबंधक (तकनीकी) / General Manager (Technical)  
 नेशनल एल्यूमिनियम कंपनी लिमिटेड  
 National Aluminium Company Ltd.  
 भुवनेश्वर / Bhubaneswar-751061

  
 Divisional Forest Officer  
 Angul Division



**LAND SCHEDULE****SAFETY ZONE ( FOREST)**

Name of the Village :  
Name of the P.S. :  
Name of The Tahasil :  
Name of the District :

Nandichhod orf Gopiballavpur  
Chhendipada  
Chhendipada  
Angul

Sl. No.	Khata No.	Plot No.	Area of land Aquired (in Ha)	Kisam
1	317	2856(P)	0.0311	Gramya Jungle
2	317	2871(P)	0.2128	Gramya Jungle
3	317	2879(P)	0.1158	Gramya Jungle
4	317	2951(P)	0.0447	Gramya Jungle
5	317	2952(P)	0.0078	Gramya Jungle
6	317	3002 (P)	0.1300	Gramya Jungle
7	317	3114(P)	0.3464	Gramya Jungle
8	317	3117 (P)	0.1228	Gramya Jungle
9	317	3121(P)	0.0321	Gramya Jungle
10	317	3123(P)	0.0110	Gramya Jungle
11	317	3124(P)	0.0126	Gramya Jungle
12	317	3127(P)	0.0037	Gramya Jungle
13	317	3140 (P)	0.3211	Gramya Jungle
14	317	3198(P)	0.0220	Gramya Jungle
15	317	3236(P)	0.0482	Gramya Jungle
16	317	3340(P)	0.2061	Gramya Jungle
17	317	3362(P)	0.0582	Gramya Jungle
18	317	3363(P)	0.2053	Gramya Jungle
19	317	3364(P)	0.2495	Gramya Jungle
20	317	3376(P)	0.2261	Gramya Jungle
21	317	3377(P)	0.5798	Gramya Jungle
22	317	3339(P)	0.0481	Gramya Jungle
23	317	3237(P)	0.0194	Gramya Jungle
24	317	2885(P)	0.0301	Gramya Jungle
25	317	2886(P)	0.1102	Gramya Jungle
26	317	2900(P)	0.0476	Gramya Jungle
27	317	2901(P)	0.0490	Gramya Jungle
28	317	2927(P)	0.0367	Gramya Jungle
29	317	3120(P)	0.0308	Gramya Jungle
	TOTAL =		3.3590	

Tahasildar  
Chhendipada

Divisional Forest Officer  
Angul Division

एस. के. पटेल / S. K. PATEL  
• सहायक (तकनीकी) / General Manager (Technical)  
• शासन एल्यूमिनियम कंपनी लिमिटेड  
National Aluminium Company Ltd.  
भुवनेश्वर / Bhubaneswar-751061



## LAND SCHEDULE

## SAFETY ZONE (NON FOREST-GOVT)

Name of the Village : Nandichhod orf Gopiballavpur  
 Name of the P.S. : Chhendipada  
 Name of The Tahasil : Chhendipada  
 Name of the District : Angul

Sl. No.	Khata No.	Plot No.	Area of land Aquired (in Ha)	Kisam
1	317	2631(P)	1.0030	Gochar
2	317	2925(P)	0.2670	Gochar
3	319	3144(P)	0.0440	Nalla
4	319	2926(P)	0.0400	Nalla
5	320	3230(P)	0.0100	Patita
6	320	3231(P)	0.0210	Patita
7	319	3380(P)	0.0320	Nalla
8	317	3381(P)	0.1280	Nalla
9	211	3238(P)	0.0030	Patita
10	320	3261(P)	0.0270	Patita
11	320	3260(P)	0.0220	Patita
12	TOTAL =		1.5970	

Tahasildar  
Chhendipada

Divisional Forest Officer  
Angul Division

एस.के. पटेल/ S. K. PATEL  
 महाप्रबंधक (तकनीकी)/ General Manager (Technical)  
 नेशनल एल्यूमिनियम कंपनी लिमिटेड  
 National Aluminium Company Ltd.  
 भुवनेश्वर/ Bhubaneswar-751061



**LAND SCHEDULE**

**SAFETY ZONE (NON FOREST-PVT)**

Name of the Village :  
 Name of the P.S. :  
 Name of The Tahasil :  
 Name of the District :

Nandichhod (Gopiballavpur)  
 Chhendipada  
 Chhendipada  
 Angul

Sl. No.	Khata No.	Plot No.	Area of land Aquired (in Ha)	Kisam
1	5	2954 (P)	0.0650	Taila
2	68	3001(P)	0.0480	Taila
3	153	2881(P)	0.0780	Taila
4	189	2851(P)	0.0480	Taila
5	190	2855(P)	0.2220	Taila
6	204	2880(P)	0.0700	Taila
7	207	2902(P)	0.2520	Taila
8	226	2967(P)	0.0230	Taila
9	226	2968(P)	0.1300	Taila
10	249	3235(P)	0.0440	Taila
11	262	3234(P)	0.0120	Taila
12	286	3118(P)	0.1040	Taila
13	3	3344(P)	0.2940	Taila
14	33	3291(P)	0.0610	SAJS-III
15	38	3343(P)	0.0180	Taila
16	229	3292(P)	0.0260	SAJS-III
17	264	3222(P)	0.0530	Taila
18	302	3293(P)	0.0630	Taila
19	302	3345(P)	0.1220	Taila
20	33	3278(P)	0.0210	SAJS-III
21	33	3276(P)	0.0640	SAJS-III
22	33	3275(P)	0.0880	SAJS-III
23	54	3342(P)	0.1450	Taila
24	264	3225(P)	0.0180	Taila
25	189	2849(P)	0.1400	Taila
26	189	2850(P)	0.0660	Taila
27	136	2903(P)	0.0310	Bagayat-I
28	19	2904(P)	0.1010	Bagayat-II

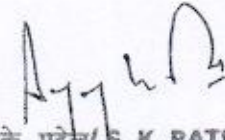
Tahasildar  
Chhendipada

Divisional Forest Officer  
Angul Division


एस.के. पटेल / S. K. PATEL  
 महाप्रबंधक (तकनीकी) / General Manager (Technical)  
 नेशनल एल्यूमिनियम कम्पनी लिमिटेड  
 National Aluminium Company Ltd.  
 भुवनेश्वर / Bhubaneswar-751061




29	211	3125(P)	0.1920	Taila
30	211	3126(P)	0.1410	Taila
31	148	3262(P)	0.0350	Taila
32	148	3263(P)	0.0070	Taila
33	227	2905(P)	0.0540	Bagayat-I
34	33	3279(P)	0.0200	SAJS-III
35	264	3224(P)	0.0210	Taila
36	264	3226(P)	0.0390	Taila
37	87	3143(P)	0.0520	Taila
	<b>TOTAL =</b>		<b>2.9680</b>	



एस.के. पटेल/ S. K. PATEL  
 महाप्रबंधक (तकनीकी)/ General Manager (Technical)  
 नेशनल एल्यूमिनियम कम्पनी लिमिटेड  
 National Aluminium Company Ltd.  
 भुवनेश्वर/ Bhubaneswar-751061



Tahasildar  
 Chhendipada




Divisional Forest Officer  
 Angul Division

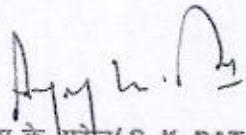


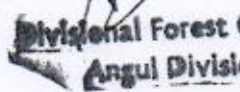
**LAND SCHEDULE****SAFETY ZONE ( FOREST )**

Name of the Village : Rajjharan  
Name of the P.S. : Jarapada  
Name of The Tahasil : Chhendipada  
Name of the District : Angul

Sl. No.	Khata No.	Plot No.	Area of land Aquired (in Ha)	Kisam
1	2/2	319/2582(P)	0.019	Patra Jungle
2	2/2	811(P)	1.288	Patra Jungle
3	2/2	319(P)	0.17	Patra Jungle
4	1	22(P)	0.004	Chota Jungle
5	37	44(P)	0.054	Patra Jungle
6	1	2357(P)	0.013	Chota Jungle
<b>TOTAL =</b>			<b>1.5480</b> ✓	

  
Tahasildar  
Chhendipada

  
एस.के. पटेल/ S. K. PATEL  
महाप्रबंधक (तकनीकी) / General Manager (Technical)  
नेशनल एल्युमिनियम कम्पनी लिमिटेड  
National Aluminium Company Ltd.  
भुवनेश्वर/ Bhubaneswar-751061

  
Divisional Forest Officer  
Angul Division




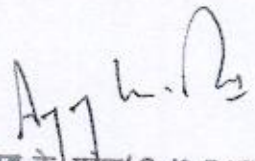
## LAND SCHEDULE


## SAFETY ZONE (NON FOREST-GOVT)

Name of the Village : Raijharan  
Name of the P.S. : Jarapada  
Name of The Tahasil : Chhendipada  
Name of the District : Angul

Sl. No.	Khata No.	Plot No.	Area of land Aquired (in Ha)	Kisam
1	1	811/1940(P)	0.030	Nalla
	<b>TOTAL =</b>		<b>0.0300</b>	

  
Tahasildar  
Chhendipada

  
ए.के. पटेल/ S. K. PATEL  
महाप्रबंधक (तकनीकी)/ General Manager (Technical)  
नेशनल एल्यूमिनियम कम्पनी लिमिटेड  
National Aluminium Company Ltd.  
भुवनेश्वर/ Bhubaneswar-751061

  
Divisional Forest Officer  
Angul Division





## LAND SCHEDULE


## SAFETY ZONE (NON FOREST-PVT)

Name of the Village : Raijharan  
 Name of the P.S. : Jarapada  
 Name of The Tahasil : Chhendipada  
 Name of the District : Angul

Sl. No.	Khata No.	Plot No.	Area of land Aquired (in Ha)	Kisam
1	180	24(P)	0.0420	Taila - II
2	200	935(P)	0.0100	Taila - I
3	199	934(P)	0.0210	Taila - I
4	200	937(P)	0.0010	Taila - I
5	200	939(P)	0.0200	Taila - I
6	221	940(P)	0.0920	Taila - I
7	221	941(P)	0.0720	Taila - I
8	222	930(P)	0.0610	Taila - I
9	285/315	319/2544(P)	0.0670	Taila - I
10	285/318	319/2547(P)	0.0920	Taila - I
11	285/317	319/2546(P)	0.0810	Taila - I
12	285/161	319/2396(P)	0.1340	Sarada-III
13	285/246	319/2471(P)	0.0110	Gharabari
14	285/245	2470(P)	0.0250	Gharabari
15	37	48(P)	0.0100	Taila - I
16	37	47(P)	0.0170	Taila - II
17	37	46(P)	0.0150	Taila - II
18	37	45(P)	0.0180	Taila - II
19	37	50(P)	0.0210	Taila - I
20	37	49(P)	0.0280	Taila - I
21	190	21(P)	0.0150	Taila - I
22	181	27(P)	0.0170	Taila - I
23	180	25(P)	0.0270	Taila - I
24	181	26(P)	0.0110	Taila - I
25	285/84	319/2124(P)	0.0720	Taila - I
26	285/128	811/2220(P)	0.0520	Taila - I
27	285/372	811/2608(P)	0.1590	Taila - I
28	285/72	811/2014(P)	0.0050	Taila - I

  
 Tahasildar  
 Chhendipada

  
 Divisional Forest Officer  
 Angul Division

  
 एस.के. पटेल / S. K. PATEL  
 महाप्रबंधक (तकनीकी) / General Manager (Technical)  
 नेशनल एल्युमिनियम कंपनी लिमिटेड  
 National Aluminium Company Ltd  
 भुवनेश्वर / Bhubaneswar-751061



Sl. No.	Khata No.	Plot No.	Area of land Aquired (in Ha)	Kisam
29	285/18	811/2161(P)	0.0030	Taila - I
30	285/68	811/2019(P)	0.0110	Taila - I
31	285/82	811/2020(P)	0.0110	Taila - I
32	285/179	319/2394(P)	0.0160	Sarada-III
33	285/166	319/2395(P)	0.1910	Sarada-III
34	64	929(P)	0.0640	Taila - I
35	285/314	319/2543(P)	0.0270	Taila - I
37	285/383	811/2619	0.1240	Taila - I
38	285/75	811/2010(P)	0.0600	Taila - I
39	285/13	811/2287(P)	0.0300	Taila - I
40	285/16	811/2165(P)	0.0010	Taila - I
41	285/662	11/1981(P)	0.0110	Taila - I
	<b>TOTAL =</b>		<b>1.7450</b>	

Tahasildar  
Chhendipada

S. K. PATEL  
General Manager (Technical)  
National Aluminium Company Limited  
Bhubaneswar-751061


Divisional Forest Officer,  
Angul Division





**LAND SCHEDULE****SAFETY ZONE (FOREST)**

Name of the Village : Simili Sahi  
Name of the P.S. : Chhendipada  
Name of The Tahasil : Chhendipada  
Name of the District : Angul

Sl. No.	Khata No.	Plot No.	Area of land Aquired (in Ha)	Kisam
1	2/2	2579(P)	0.417	Chota Jungle
2	2/2	2583(P)	1.109	Chota Jungle
<b>TOTAL =</b>			<b>1.5260</b>	

  
ए.के. पटेल S. K. PATEL  
जनरल मॅनेजर (टेक्निकल) / General Manager (Technical)  
एनएल एल्युमिनियम कंपनी लिमिटेड  
National Aluminium Company Ltd.  
भुवनेश्वर / Bhubaneswar-751061

  
Tahasildar  
Chhendipada


  
Divisional Forest Officer  
Angul Division



**LAND SCHEDULE****SAFETY ZONE (NON FOREST-GOVT)**

Name of the Village : Kosala  
Name of the P.S. : Chhendipada  
Name of The Tahasil : Chhendipada  
Name of the District : Angul

Sl. No.	Khata No.	Plot No.	Area of land Aquired (in Ha)	Kisam
1	2/1	6330(P)	0.099	Gochar
	<b>TOTAL =</b>		<b>0.0990</b>	

  
Tahasildar  
Chhendipada

  
एस. के. पटेल / S. K. PATEL  
भरतमन्थक (तकनीकी) / General Manager (Technical)  
नेशनल एल्युमिनियम कम्पनी लिमिटेड  
National Aluminium Company Ltd.  
भुवनेश्वर / Bhubaneswar-751061

  
Divisional Forest Officer  
Angul Division



