

GOVERNMENT OF ODISHA
FOREST, ENVIRONMENT & CLIMATE CHANGE DEPARTMENT

No. FE-DIV-FLD-0019-2021- 19201/FE&CC, Bhubaneswar, dated the 01-11-21
10F (Cons) 128/2020

ORDER

Sub: Proposal for according permission for use of 6.699 ha of forest land within total Mining lease area of 104.86 ha in Parulipada Manganese Ore Mining Lease located in Barbil Tahasil and Barbil Forest Range of Keonjhar Forest Division in Keonjhar District for undertaking exploratory drilling of 97 no. of boreholes of 4" dia (97 boreholes @ 0.02 ha each totalling 1.94 ha and 4.759 ha for construction of road) by M/s Odisha Mining Corporation Ltd for prospecting of minerals.

WHEREAS, the Managing Director, Odisha Mining Corporation Ltd, Bhubaneswar had sought permission for use of 6.699 ha of forest land within total Mining lease area of 104.86 ha in Parulipada Manganese Ore Mining Lease located in Barbil Tahasil and Barbil Forest Range of Keonjhar Forest Division in Keonjhar District for undertaking exploratory drilling of 97 no. of boreholes of 4" dia (97 boreholes @ 0.02 ha each totalling 1.94 ha and 4.759 ha for construction of road) for prospecting of minerals.

And whereas, the Ministry of Environment, Forests and Climate Change, Government of India had accorded 'in-principle' approval for use of 6.699 ha of forest land within total Mining lease area of 104.86 ha in Parulipada Manganese Ore Mining Lease located in Barbil Tahasil and Barbil Forest Range of Keonjhar Forest Division in Keonjhar District for undertaking exploratory drilling of 97 no. of boreholes of 4" dia (97 boreholes @ 0.02 ha each totalling 1.94 ha and 4.759 ha for construction of road) by M/s Odisha Mining Corporation Ltd for prospecting of minerals vide its letter F. No.8-41/2018-FC dtd.16.08.2018 (**Annexure-I**).

And whereas, the MoEF&CC, Government of India in consideration of the compliance of the conditions of the 'in-principle' approval, has accorded Stage-II/final approval for use of 6.699 ha of forest land within total Mining lease area of 104.86 ha in Parulipada Manganese Ore Mining Lease located in Barbil Tahasil and Barbil Forest Range of Keonjhar Forest Division in Keonjhar District for undertaking exploratory drilling of 97 no. of boreholes of 4" dia (97 boreholes @ 0.02 ha each totalling 1.94 ha and 4.759 ha for construction of road) by M/s Odisha Mining Corporation Ltd for prospecting of minerals vide its letter File No.8-41/2018FC dtd.11.10.2021 (**Annexure-II**) subject to fulfillment of certain conditions as laid down therein.

Now therefore, the Government of Odisha, do hereby allow M/s Odisha Mining Corporation Ltd for use of 6.699 ha of forest land within total Mining lease area of 104.86 ha in Parulipada Manganese Ore Mining Lease located in Barbil Tahasil and Barbil Forest Range of Keonjhar Forest Division in Keonjhar District for undertaking exploratory drilling of 97 no. of boreholes of 4" dia (97 boreholes @ 0.02 ha each totalling 1.94 ha and 4.759 ha for construction of road) subject to having valid lease. The location of proposed boreholes as received from PCCF, Odisha vide letter No.20630 dtd.18.09.2017 & letter No.2818 dtd.12.02.2018 is appended herewith as **(Annexure-III)**.

The Collector, Keonjhar and Divisional Forest Officer, Keonjhar Forest Division, as the case may be, are authorized to handover the forest land, as has been allowed to be utilized for the purpose of prospecting, to the user agency subject to having valid lease following due procedure of law. Before handing over the forest land to the user agency, it shall be ensured that compensatory levies including NPV, as due, for this project is deposited, in full, at applicable rates.

The Divisional Forest Officer, Keonjhar Forest Division is also directed to monitor compliance to the conditions stipulated for such use of forest land in the respective forest/ Wildlife clearance order and to report violations, if any, to the Nodal Officer, O/o PCCF, Odisha and to the Forest, Environment & Climate Change Department.

Execution of project activities will be subject to having valid lease and availability of all other statutory clearances required under relevant Act/Rules for this project, deposit of requisite funds and compliance of Court's order, if any.

By order of Governor

du 11/11/2024
(Lingaraj Otta)

Special Secretary to Government

Memo No. 19202/FE&CC, Date 01-11-24

Copy along with the copy of Annexure-I, Annexure-II and Annexure-III as referred above forwarded to the Principal Chief Conservator of Forests & HoFF, Odisha for kind information and necessary follow up action.

Appropriate instruction to the Divisional Forest Officer, Keonjhar Forest Division, Divisional Forest Officer, Kalahandi (South) Forest Division and the user agency may be imparted for required follow up action at their end. It may be ensured by the Divisional Forest Officer, Keonjhar Forest Division that compensatory levies, as due, for this project of user agency, is deposited by them in appropriate head of account in full, at applicable rates. The user agency may also be instructed to furnish compliance to the conditions of forest clearance pertaining to the project in every quarter to the Divisional Forest Officer, Keonjhar Forest Division for facilitating monitoring of compliances.

du 11/11/2024
Special Secretary to Government

Memo No. 19203 /FE&CC, Date 01-11-21

Copy along with the copy of Annexures as above forwarded to the Asst. Inspector General of Forests, Government of India, MoEF&CC (FC Division), Indira Paryavaran Bhawan, Jor Bagh, Aliganj Road, New Delhi, Pin-110003/ Deputy Director General of Forests (Central), MoEF&CC, Government of India, IRO, A/3, Chandrasekharapur, Bhubaneswar for kind information and necessary follow up action in compliance to the order of the Hon'ble NGT dtd.07.11.2012 in Appeal No.7/2012 communicated by the MoEF, Govt. of India vide their F.No.7-23/2012-FC dtd.24.07.2013.

ds, 11/11/2021

Memo No. 19204 /FE&CC, Date 01-11-21 Special Secretary to Government

Copy along with the copy of Annexures as above forwarded to the Principal Chief Conservator of Forests (Wildlife) & Chief Wildlife Warden, Odisha / Director, Environment, Forest, Environment & Climate Change Department/ Member Secretary, State Pollution Control Board, Odisha for information and necessary action.

ds, 11/11/2021

Memo No. 19205 /FE&CC, Date 01-11-21 Special Secretary to Government

Copy along with the copy of Annexures as above forwarded to the Regional Chief Conservator of Forests, Rourkela Circle / Regional Chief Conservator of Forests, Bhawanipatna Circle / Divisional Forest Officer, Keonjhar Forest Division/ Divisional Forest Officer, Kalahandi (South) Forest Division for information and immediate necessary compliance.

It may be ensured by the Divisional Forest Officer, Keonjhar Forest Division that compensatory levies, as due, for this project of user agency, shall be deposited by them in full at applicable rates in appropriate head of account before allowing use of the forest land by the user agency. Besides, funds, if any, due to be deposited by the user agency for this project shall also be deposited by the user agency before the forest land is allowed to be utilized for the purpose of prospecting. The user agency may also be instructed to furnish compliance to the conditions of forest clearance pertaining to the project in every quarter to the Divisional Forest Officer, Keonjhar Forest Division for facilitating monitoring of compliances by them.

The Divisional Forest Officer, Keonjhar Forest Division is also instructed to ensure that the direction given to the user agency is executed immediately.

ds, 11/11/2021

Memo No. 19206 /FE&CC, Date 01-11-21 Special Secretary to Government

Copy along with the copy of Annexures as above forwarded to Steel & Mines Department / Director of Mines, Odisha/ Collector, Keonjhar/ Collector, Kalahandi for information and necessary follow up action.

ds, 11/11/2021

Memo No. 19207 /FE&CC, Date 01-11-21 Special Secretary to Government

Copy along with the copy of Annexures as above forwarded to the Private Secretary to Minister of Forest, Environment & Climate Change for kind information of Hon'ble Minister.

ds, 11/11/2021

Special Secretary to Government

Memo No. 19208 /FE&CC, Date 01-11-21

Copy along with the copy of the Annexures forwarded to the Managing Director, Odisha Mining Corporation Limited (OMC), OMC House, Bhubaneswar for information and immediate necessary action.

The user agency is asked to take following actions immediately as per orders of Hon'ble National Green Tribunal dtd.07.11.2012 in Appeal No.7/2012 communicated by the MoEF, Government of India vide their letter F. No.7-23/2012-FC dtd.24.07.2013.

- i. *They shall publish the entire forest clearance granted in verbatim along with conditions and safeguards imposed by the Central Government in Stage-I/II forest clearance in two widely circulated daily newspapers, one in vernacular language and the other in English language so as to make people aware of the permission granted to the Project for use of forest land for non-forest purposes.*
- ii. *They shall submit the copies of forest clearance orders granted by the Central Government/State Government to the Heads of local bodies, Panchayats and Municipal bodies along with the relevant offices of the State Government, who in turn, shall display the same for 30 days from date of receipt.*
- iii. *Detailed action taken in compliance to the above order of State Government shall be intimated to the Divisional Forest Officer, Keonjhar Forest Division / Regional Chief Conservator of Forests, Rourkela Circle / Principal Chief Conservator of Forests, Odisha/Forest, Environment & Climate Change Department for reference.*

Besides the above, the user agency is also asked to deposit Compensatory Levies, as due for the project in full, if not deposited yet, at applicable rates. Requisite funds due for deposit by the user agency on account of this project shall also be deposited under appropriate head.

The user agency shall furnish compliances to the conditions prescribed in the forest/wildlife clearance order to the Divisional Forest Officer, Keonjhar Forest Division in every quarter, for the purpose of monitoring by him.

Memo No. 19209 /FE&CC, Date 01-11-21 Special Secretary to Government
ds, 11/11/2021

Copy with copy of Annexures forwarded to the Head, State Portal, I.T. Centre, Odisha Secretariat, Bhubaneswar for information and necessary action. He is requested to upload this order along with its enclosures in the website of Forest, Environment & Climate Change Department **immediately** for information of all concerned. **This is required in compliance to order of Hon'ble National Green Tribunal dtd.07.11.2012 in Appeal No.7/2012. Hence this may be done unfailingly.**

Memo No. 19210 /FE&CC, Date 01-11-21 Special Secretary to Government
ds, 11/11/2021

Copy with copy of enclosures forwarded to the Under Secretary to Government, Office Establishment Section, Forest, Environment & Climate Change Department for information and necessary action with reference to their letter No.12939/F&E dtd.16.07.2016.

ds, 11/11/2021
Special Secretary to Government



F. No. 8-41/2018-FC
Government of India
Ministry of Environment, Forests and Climate Change
(FC Division)

Indira Paryavaran Bhawan,
Aliganj, Jor Bag Road,
New Delhi - 110003.

Dated: 16th July, 2018
Aug

To, The Principal Secretary (Forests),
Government of Odisha,
Bhubaneswar.

Sub: Proposal for according permission for use of 6.699 ha. of forest land within total Mining lease area of 104.86 ha. in Parulipada Manganese Ore Mining lease located in Barbil Tahasil and Barbil Forest Range of Keonjhar Forest Division in Keonjhar district for undertaking exploratory drilling of 97 no. of boreholes of 4" dia (97 boreholes @ 0.02 ha each totalling 1.94 ha and 4.759 ha. for construction of road) by M/s Odisha Mining Corporation Ltd. for prospecting of minerals.

Sir,

I am directed to refer to the State Government's letter No. 10F(Cons)-166/2015-3791/F&E dated 16.02.2018 submitting the above subject proposal for seeking prior approval of the Central Government under Section-2 of the Forest (Conservation) Act, 1980 and to say that the said proposal has been examined by the Forest Advisory Committee constituted by the Central Government under Section-3 of the aforesaid Act.

2. After careful consideration of the proposal of the State Government of Odisha and on the basis of the recommendations of the Forest Advisory Committee, *In-principle* approval is hereby granted for use of 6.699 ha. of forest land within total Mining lease area of 104.86 ha. in Parulipada Manganese Ore Mining lease located in Barbil Tahasil and Barbil Forest Range of Keonjhar Forest Division in Keonjhar district for undertaking exploratory drilling of 97 no. of boreholes of 4" dia (97 boreholes @ 0.02 ha each totalling 1.94 ha and 4.759 ha. for construction of road) by M/s Odisha Mining Corporation Ltd. for prospecting of minerals subject to the following conditions:

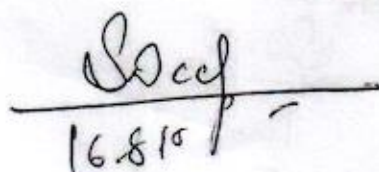
- (i) The User Agency shall be allowed exploratory drilling of a maximum of 97 bore holes of 4" diameter over 6.699 ha of forest land.
- (ii) The user agency shall complete the exploration work within 2 years.
- (iii) On analysis through DSS it is observed that the area contains dense vegetation on the Northern and western side of the proposed forest area. User agency shall start exploration work from eastern side and if no minerals deposits are found the exploration work shall not be extended to the dense forest area.
- (iv) State government shall calculate compensatory levies and NPV for the prospecting proposal as per MoEF&CC guidelines no 5-3/2007-FC dated 09/05/2018. The amount shall be deposited in Adhoc CAMPA account prior to Stage II approval.
- (v) Permission granted for prospecting under the provisions of FCA 1980, shall not confer any right of user agency to get permission for extraction of mineral and diversion of Forest land under section 2(ii) of FCA 1980.
- (vi) FAC observed that the OMC has submitted many proposals for exploration of minerals in different forest areas. It is prudent to have a holistic review of permissible production

Soef
16.8.18

capacity and actual production for future permissions. User agency shall submit following information in respect of all mining leases held by them at present:

S.No	Name of Mining lease	Area of the lease	Lease period	Status of FC	Status of EC	Production capacity for which EC has been granted	Current Actual production
------	----------------------	-------------------	--------------	--------------	--------------	---	---------------------------

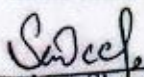
- (vii) Existing path and roads only will be used by the user agency for the purpose of prospecting activities. In addition to existing paths and forest road, user agency is allowed to use 4.759 ha. of forest land for construction of temporary path. The temporary path construction shall not involve any tree cutting and same shall be restored to original land use after the work of exploration is accomplished
- (viii) User agency shall provide 4.759 ha of Non- Forest land for CA. The same shall be mutated and transferred in favour of forest department prior to stage II approval. State forest department shall certify that the land is suitable for plantation and free from encroachment. CA scheme shall be prepared and submitted accordingly along with the shape files.
- (ix) The amount of CA scheme shall be deposited online in the Adhoc CAMPA account.
- (x) User agency shall seek permission of DFO, Keonjhar Forest Division before entering into the forest area.
- (xi) No work shall be allowed after sunset.
- (xii) Mining/Prospecting activities within the ML area shall be subject to having valid lease and other statutory clearances.
- (xiii) User agency shall not sublease the exploration work
- (xiv) Each bore-hole shall be dug with prior permission of the DFO, Keonjhar Forest Division.
- (xv) Drilling of boreholes will be limited to 97 no. with diameter of 4" within forest land.
- (xvi) Proper plugging of boreholes shall be made after exploration activities are complete.
- (xvii) User agency shall report the progress of drilling work to the DFO, Keonjhar and also furnish detailed report thereof on completion of the project.
- (xviii) No tree felling shall be undertaken for exploration activities. Project activities shall be restricted to clearing of bushes and lopping of tree branches if any for the purpose of site preparation.
- (xix) No labour camp shall be established and no other construction activities (temporary or permanent) shall be done by the user agency on forest land.
- (xx) Adequate measures shall be taken by the user agency to ensure that prospecting activities do not harm the wildlife in the area. Any damage done in this context, shall be compensated by the user agency as per assessment by the DFO, Keonjhar.
- (xxi) The user agency shall be responsible for any loss to the flora and fauna in the surrounding. Any damage done in this regard shall be compensated by the user agency from the project cost as per assessment of the DFO, Keonjhar.
- (xxii) DFO, Keonjhar Forest Division may impose any other condition for protection and conservation of the flora and fauna in the forest area.
- (xxiii) In case, rights over forest land proposed to be used for prospecting purpose, has already been settled in favour of eligible claimants as per provisions of the Forest Rights Act, 2006, the claimants shall either be compensated appropriately or location of boreholes be suitably re-located.


16.8.16

- (xxiv) No fire will be kindled inside and in the vicinity of the forest area.
- (xxv) User Agency shall provide a list of authorised officials/ workers engaged in exploration to the forest department before commencing the work and also provide the Identity Cards/ Documents to each such official/ worker, to be produced when demanded by the forest department.
- (xxvi) In case of violations of conditions by the user agency, the permission for prospecting of minerals shall be suspended by the DFO and enquired by the Nodal officer (FCA) of the State Government and report submitted to the Regional office for appropriate action.
- (xxvii) The User Agency shall transfer the cost of raising and maintaining the compensatory afforestation at the current wage rate in consultation with State Forest Department in the account of Ad-hoc CAMPA of the concerned State through online portal. The scheme may include appropriate provision for anticipated cost increase for works scheduled for subsequent years.
- (xxviii) The samples collected during the prospecting shall be used purely for investigation purposes and shall in no case be used for trade or commerce purpose.
- (xxix) To minimize disturbance to the wildlife, user agency shall take all possible measures to minimize noise during prospecting operations and halt the prospecting activities during night and during such periods in the day as may be advised by the concerned Chief Wildlife Warden, concern State Forest Department;
- (xxx) The State Government and the user agency shall comply with any other condition that the concern Regional Office of this Ministry may stipulate, from time to time, in the interest of conservation, protection and development of forests & wildlife;
- (xxxi) The State Government and user agency shall comply the provisions of the all Acts, Rules, Regulations, Guidelines, NGT order & Hon'ble Court Order (s) pertaining to this project, if any, for the time being in force, as applicable to the project.

After receipt of the report on the compliance to the conditions stipulated in the paragraph-2 above from the State Government of Odisha, final/stage-II approval for use of 6.699 ha. of forest land within total Mining lease area of 104.86 ha. in Parulipada Manganese Ore Mining lease located in Barbil Tahasil and Barbil Forest Range of Keonjhar Forest Division in Keonjhar district for undertaking exploratory drilling of 97 no. of boreholes of 4" dia (97 boreholes @ 0.02 ha each totalling 1.94 ha and 4.759 ha. for construction of road) by M/s Odisha Mining Corporation Ltd. for prospecting of minerals under Section-2 of the Forest (Conservation) Act, 1980 will be considered by this Ministry.

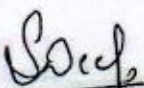
Yours faithfully,


(Sandeep Sharma) 16.8.18

Assistant Inspector General of Forests (FC)

Copy to:

1. The Principal Chief Conservator of Forests, Government of Odisha, Bhubaneswar.
2. The Nodal Officer, O/o the PCCF, Government of Government of Odisha, Bhubaneswar.
3. The Addl. PCCF (Central), Regional Office, Bhubaneswar
4. User Agency
5. Monitoring Cell, FC Division, MoEF&CC
6. Guard File


(Sandeep Sharma) 16.8.18

Assistant Inspector General of Forests (FC)

21/10/21



Government of India
Ministry of Environment, Forest and Climate Change
(Forest Conservation Division)

Indira Paryavaran Bhawan,
Aliganj, Jor Bag Road,
New Delhi - 110003.

Dated: 11th October, 2021

To,
The Addl. Chief Secretary (Forests),
Government of Odisha,
Bhubaneswar.

Sub: Proposal for according permission for use of 6.699 ha. of forest land within total Mining lease area of 104.86 ha. in Parulipada Manganese ore Mining lease located in Barbil Tahasil and Barbil Forest Range of Keonjhar Forest Division in Keonjhar district for undertaking exploratory drilling of 97 no. of boreholes of 4" dia (97 boreholes @ 0.02 ha each totalling 1.94 ha and 4.759 ha. for construction of road) by M/s Odisha Mining Corporation Ltd. for prospecting of minerals.

Sir,

I am directed to refer to the Government of Odisha's letter No. 10F(Cons)-166/2015-3791/F&E dated 16.02.2018 on the above mentioned subject seeking prior approval of the Central Government under Section 2 of the Forest (Conservation) Act, 1980 and to say that the said proposal has been examined by the Forest Advisory Committee constituted by the Central Government under Section-3 of the aforesaid Act. After careful consideration of the proposal by the Forest Advisory Committee (FAC) constituted under section-3 of the said Act, 'in-principle' approval was granted vide this Ministry's letter of even number dated 16.08.2018 subject to fulfilment of certain conditions. The State Government has furnished compliance report in respect of the conditions stipulated in the approval and has requested the Central Government to grant final approval.

2. In this connection, I am directed to say that on the basis of the compliance report furnished by the Addl. Pr. Chief Conservator of Forests & Nodal Officer (FCA), Government of Odisha vide their letter no. 13806/9F (MG)-94/2017 dated 27.07.2020 letter no. 6584/9F (MG)-87/2017 dated 24.03.2021 and letter no. 12993/9F (MG)-94/2017 dated 05.08.2021, **Stage-II/Final** approval of the Central Government is hereby granted under Section-2 of the Forest (Conservation) Act, 1980 for according permission for use of 6.699 ha. of forest land within total Mining lease area of 104.86 ha. in Parulipada Manganese ore Mining lease located in Barbil Tahasil and Barbil Forest Range of Keonjhar Forest Division in Keonjhar district for undertaking exploratory drilling of 97 no. of boreholes of 4" dia (97 boreholes @ 0.02 ha each totalling 1.94 ha and 4.759 ha. for construction of road) by M/s Odisha Mining Corporation Ltd. for prospecting of minerals subject to following conditions:

A. Conditions which need to be complied on field after handing over of forest land to the user agency by the State Forest Department

- i. State Government shall ensure that the User Agency shall be restricted to exploratory drilling of a maximum of 97 bore holes of 4" diameter over 6.699 ha of forest land.

US (Dir)
de
21/10/2021

21/10/2021

KSP
21/10/2021

- ii. The State Government ensure that the user agency shall complete the exploration work within 2 years.
- iii. The State Government shall ensure that the user agency shall start exploration work from eastern side and if no minerals deposits are found the exploration work shall not be extended to the dense forest area.
- iv. Permission granted for prospecting under the provisions of FCA 1980, shall not confer any right of user agency to get permission for extraction of mineral and diversion of Forest land under section 2(ii) of FCA 1980.
- v. The State Government and user agency shall ensure that existing path and roads only will be used by the user agency for the purpose of prospecting activities. In addition to existing paths and forest road, user agency is allowed to use 4.759 ha of forest land for construction of temporary path. The temporary path construction shall not involve any tree cutting and same shall be restored to original land use after the work of exploration is accomplished.
- vi. The State Govt. shall ensure that compensatory afforestation shall be raised over 4.759 ha of non-forest land within three years from the date of issue of Stage-II Clearance and maintained thereafter as per approved plan by the State Forest Department at the cost of the User Agency;
- vii. The State Government ensure that the user agency shall seek permission of DFO, Keonjhar Forest Division before entering into the forest area.
- viii. The State Government and user agency shall ensure that no work shall be allowed after sunset.
- ix. Prospecting activities within the ML area shall be subject to having valid lease and other statutory clearances.
- x. State Government shall ensure that the User agency shall not sub-lease the exploration work.
- xi. The State Government and user agency shall ensure that each bore-hole shall be dug with prior permission of the DFO, Keonjhar Forest Division.
- xii. State Government and user agency shall ensure that proper plugging of boreholes shall be made after exploration activities are complete.
- xiii. User Agency shall report the progress of drilling work to the DFO, Keonjhar Forest Division and also furnish detailed report thereof on completion of the project.
- xiv. The State Government and user agency shall ensure that no tree felling shall be undertaken for exploration activities. Project activities shall be restricted to clearing of bushes and lopping of tree branches if any for the purpose of site preparation.
- xv. The State Government and user agency shall ensure that no labour camp shall be established on the forest land and no other construction activities (temporary or permanent) shall be done by the user agency on forest land..
- xvi. The State Government shall ensure that adequate measures shall be taken by the user agency to ensure that prospecting activities do not harm the wildlife in the area. Any damage done in this context, shall be compensated by the user agency as per assessment by the DFO, Keonjhar.
- xvii. The State Government ensure that the user agency shall be responsible for any loss to the flora and fauna in the surrounding. Any damage done in this regard shall be compensated by the user agency from the project cost as per assessment of the DFO, Keonjhar.
- xviii. DFO, Keonjhar Forest Division may impose any other condition for protection and conservation of the flora and fauna in the forest area.

I/6106/2021

- xix. In case, rights over forest land proposed to be used for prospecting purpose, has already been settled in favour of eligible claimants as per provisions of the Forest Rights Act, 2006, the claimants shall either be compensated appropriately or location of boreholes be suitably re-located.
- xx. State Government and user agency shall ensure that no fire will be kindled inside and in the vicinity of the forest area.
- xxi. State Government shall ensure that the User Agency shall provide a list of authorized officials/workers engaged in exploration to the forest department before commencing the work and also provide the Identity Cards/ Documents to each such official/ worker, to be produced when demanded by the forest department.
- xxii. In case of violations of conditions by the user agency, the permission for prospecting of minerals shall be suspended by the DFO and enquired by the Nodal officer (FCA) of the State Government and report submitted to the Regional office for appropriate action.
- xxiii. The State Government and user agency shall ensure that the samples collected during the prospecting shall be used purely for investigation purposes and shall in no case be used for trade or commerce purpose.
- xxiv. State Government and user agency shall ensure to minimize disturbance to the wildlife user agency shall take all possible measures to minimize noise during prospecting operations and halt the prospecting activities during night and during such periods in the day as may be advised by the concerned Chief Wildlife Warden, concerned State Forest Department.
- xxv. The State Government and the user agency shall comply with any other condition that the concern Regional Office of this Ministry may stipulate, from time to time, in the interest of conservation, protection and development of forests & wildlife;
- xxvi. The State Government and user agency shall comply the provisions of the all Acts, Rules, Regulations, Guidelines, NGT order & Hon'ble Court Order(S) pertaining to this project, if any, for the time being in force, as applicable to the project.

Yours faithfully

Sd/-

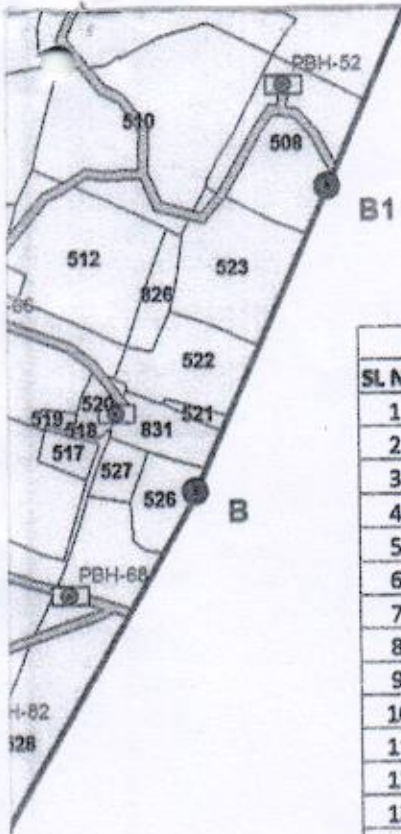
(Sandeep Sharma)

Assistant Inspector General of Forests

Copy to:

1. The Principal Chief Conservator of Forests, Government of Odisha, Bhubaneswar.
2. The Regional Officer (Central), Integrated Regional Office, Bhubaneswar
3. The Nodal Officer, O/o the PCCF, Government of Government of Odisha, Bhubaneswar.
4. User Agency
5. Monitoring Cell, FC Division, MoEF&CC
6. Guard File

(07) 55



B1

Scale: 1:3960



Location of Proposed Boreholes in Parulipada Lease hold Area

SL No.	PBH No	Longitude	Latitude	SL No.	PBH No	Longitude	Latitude
1	PBH-10	85° 15' 34.30" E	21° 59' 31.60" N	50	PBH-77	85° 15' 14.90" E	21° 59' 6.80" N
2	PBH-07	85° 15' 35.80" E	21° 59' 34.40" N	51	PBH-76	85° 15' 10.80" E	21° 59' 9.30" N
3	PBH-03	85° 15' 40.20" E	21° 59' 36.30" N	52	PBH-65	85° 15' 25.60" E	21° 59' 10.60" N
4	PBH-02	85° 15' 37.70" E	21° 59' 37.60" N	53	PBH-64	85° 15' 21.10" E	21° 59' 12.10" N
5	PBH-08	85° 15' 38.90" E	21° 59' 33.20" N	54	PBH-63	85° 15' 17.80" E	21° 59' 13.00" N
6	PBH-09	85° 15' 37.80" E	21° 59' 30.30" N	55	PBH-62	85° 15' 14.70" E	21° 59' 15.20" N
7	PBH-01	85° 15' 38.80" E	21° 59' 41.20" N	56	PBH-61	85° 15' 11.00" E	21° 59' 16.70" N
8	PBH-05	85° 15' 29.60" E	21° 59' 37.00" N	57	PBH-68	85° 15' 29.40" E	21° 59' 4.60" N
9	PBH-11	85° 15' 31.40" E	21° 59' 33.10" N	58	PBH-69	85° 15' 25.70" E	21° 59' 6.40" N
10	PBH-06	85° 15' 32.60" E	21° 59' 35.90" N	59	PBH-66	85° 15' 27.20" E	21° 59' 9.50" N
11	PBH-04	85° 15' 33.80" E	21° 59' 40.00" N	60	PBH-67	85° 15' 30.30" E	21° 59' 7.90" N
12	PBH-12	85° 15' 27.90" E	21° 59' 34.10" N	61	PBH-82	85° 15' 27.50" E	21° 59' 2.10" N
13	PBH-13	85° 15' 25.20" E	21° 59' 34.80" N	62	PBH-83	85° 15' 26.10" E	21° 58' 59.80" N
14	PBH-16	85° 15' 26.50" E	21° 59' 31.40" N	63	PBH-80	85° 15' 24.00" E	21° 59' 3.20" N
15	PBH-17	85° 15' 30.00" E	21° 59' 29.80" N	64	PBH-81	85° 15' 22.40" E	21° 59' 0.50" N
16	PBH-14	85° 15' 19.91" E	21° 59' 35.58" N	65	PBH-85	85° 15' 21.20" E	21° 58' 57.30" N
17	PBH-28	85° 15' 15.50" E	21° 59' 32.20" N	66	PBH-84	85° 15' 24.50" E	21° 58' 55.89" N
18	PBH-29	85° 15' 13.50" E	21° 59' 29.30" N	67	PBH-100	85° 15' 22.90" E	21° 58' 53.40" N
19	PBH-15	85° 15' 23.50" E	21° 59' 32.50" N	68	PBH-93	85° 15' 11.30" E	21° 59' 1.50" N
20	PBH-18	85° 15' 33.00" E	21° 59' 28.60" N	69	PBH-97	85° 15' 13.20" E	21° 58' 56.80" N
21	PBH-19	85° 15' 36.40" E	21° 59' 27.40" N	70	PBH-96	85° 15' 9.90" E	21° 58' 58.50" N
22	PBH-20	85° 15' 38.20" E	21° 59' 26.40" N	71	PBH-95	85° 15' 6.70" E	21° 58' 59.90" N
23	PBH-26	85° 15' 21.90" E	21° 59' 29.50" N	72	PBH-90	85° 15' 10.10" E	21° 59' 5.40" N
24	PBH-27	85° 15' 18.60" E	21° 59' 31.10" N	73	PBH-89	85° 15' 13.30" E	21° 59' 4.50" N
25	PBH-25	85° 15' 24.90" E	21° 59' 28.20" N	74	PBH-70	85° 15' 22.60" E	21° 59' 7.70" N
26	PBH-24	85° 15' 28.60" E	21° 59' 27.20" N	75	PBH-71	85° 15' 19.40" E	21° 59' 9.10" N
27	PBH-23	85° 15' 31.40" E	21° 59' 25.60" N	76	PBH-72	85° 15' 16.10" E	21° 59' 10.40" N
28	PBH-22	85° 15' 34.70" E	21° 59' 24.40" N	77	PBH-73	85° 15' 12.80" E	21° 59' 11.70" N
29	PBH-21	85° 15' 38.00" E	21° 59' 22.80" N	78	PBH-74	85° 15' 9.60" E	21° 59' 13.20" N
30	PBH-33	85° 15' 26.70" E	21° 59' 24.10" N	79	PBH-57	85° 15' 19.10" E	21° 59' 16.50" N
31	PBH-34	85° 15' 30.10" E	21° 59' 22.70" N	80	PBH-58	85° 15' 15.90" E	21° 59' 17.70" N
32	PBH-35	85° 15' 33.30" E	21° 59' 21.50" N	81	PBH-59	85° 15' 12.40" E	21° 59' 19.20" N
33	PBH-36	85° 15' 36.70" E	21° 59' 20.00" N	82	PBH-92	85° 15' 8.20" E	21° 59' 2.90" N
34	PBH-38	85° 15' 31.70" E	21° 59' 18.20" N	83	PBH-44	85° 15' 12.00" E	21° 59' 26.50" N
35	PBH-37	85° 15' 34.80" E	21° 59' 16.70" N	84	PBH-31	85° 15' 20.40" E	21° 59' 26.70" N
36	PBH-52	85° 15' 33.50" E	21° 59' 13.90" N	85	PBH-30	85° 15' 17.10" E	21° 59' 28.00" N
37	PBH-51	85° 15' 30.00" E	21° 59' 15.40" N	86	PBH-43	85° 15' 15.50" E	21° 59' 24.70" N
38	PBH-50	85° 15' 26.90" E	21° 59' 16.70" N	87	PBH-42	85° 15' 18.70" E	21° 59' 23.80" N
39	PBH-49	85° 15' 23.80" E	21° 59' 18.10" N	88	PBH-41	85° 15' 22.10" E	21° 59' 22.50" N
40	PBH-56	85° 15' 19.10" E	21° 59' 15.00" N	89	PBH-32	85° 15' 24.20" E	21° 59' 24.60" N
41	PBH-55	85° 15' 25.40" E	21° 59' 13.10" N	90	PBH-46	85° 15' 13.90" E	21° 59' 22.20" N
42	PBH-86	85° 15' 18.00" E	21° 58' 58.00" N	91	PBH-47	85° 15' 17.60" E	21° 59' 21.00" N
43	PBH-98	85° 15' 16.70" E	21° 58' 55.60" N	92	PBH-48	85° 15' 20.50" E	21° 59' 19.50" N
44	PBH-94	85° 15' 14.99" E	21° 59' 0.07" N	93	PBH-39	85° 15' 28.61" E	21° 59' 19.60" N
45	PBH-88	85° 15' 16.80" E	21° 59' 3.10" N	94	PBH-45	85° 15' 11.02" E	21° 59' 23.66" N
46	PBH-87	85° 15' 19.10" E	21° 59' 1.30" N	95	PBH-60	85° 15' 10.23" E	21° 59' 20.03" N
47	PBH-99	85° 15' 19.60" E	21° 58' 54.70" N	96	PBH-91	85° 15' 7.15" E	21° 59' 6.86" N
48	PBH-79	85° 15' 21.00" E	21° 59' 4.60" N	97	PBH-40	85° 15' 25.00" E	21° 59' 21.10" N
49	PBH-78	85° 15' 17.20" E	21° 59' 5.90" N				

[Signature]
 2/01/2017
 Forest Range Officer
 Barbil Range

[Signature]
 01/06/2017
 Sr. Surveyor
 & the Deputy Director of Mines
 Joda

COUNTERSIGNED

[Signature]
 Divisional Forest Officer
 Keonjhar Division

85°15'30"E

85°15'45"E

21°59'15"

21°59'0"N

21°58'45"N