

Government of Odisha
Forest & Environment Department

-0-

No.10F (Con) 176/2014 3160 /F&E, Bhubaneswar, dated the 10.04.18

ORDER

Sub: Diversion of 151.94 ha of forest land for Four/Six laning, Widening and strengthening of existing two lane of National Highway- 215 from 0.00 Km to 163.00Km (Panikoili-Remuli Section) within the jurisdiction of Cuttack, Keonjhar(WL) and Keonjhar Forest Division in Jajpur and Keonjhar district of Odisha by National Highway Authority of India.

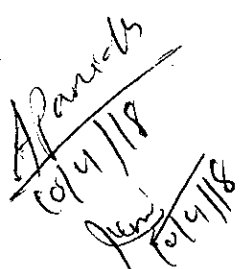
WHEREAS, the General Manager & Project Director, National Highway Authority of India, Project Implementation Unit, N-2/173,IRC Village, Nayapalli, Bhubaneswar-751015 had applied for diversion of 151.94 ha of forest land for Four/Six laning, Widening and strengthening of existing two lane of National Highway- 215 from 0.00 Km to 163.00Km (Panikoili-Remuli Section) within the jurisdiction of Cuttack, Keonjhar(WL) and Keonjhar Forest Division in Jajpur and Keonjhar district of Odisha by them.

And whereas, the Ministry of Environment, Forests and Climate Change (hereinafter referred to as MoEF&CC), Government of India, had accorded 'in-principle' approval for diversion of 151.94 ha of forest land for Four/Six laning, Widening and strengthening of existing two lane of National Highway- 215 from 0.00 Km to 163.00Km (Panikoili-Remuli Section) within the jurisdiction of Cuttack, Keonjhar(WL) and Keonjhar Forest Division in Jajpur and Keonjhar district of Odisha by M/s NHAI vide its letter No. F.No. 8-01/2014-FC dt. 6.5.2014(ANNEXURE-1).

And whereas, the MoEF&CC, Government of India, Eastern Regional Office in consideration of the compliance of the conditions of the 'in-principle' approval, has accorded final approval for diversion of 151.94 ha of forest land for Four/Six laning, Widening and strengthening of existing two lane of National Highway- 215 from 0.00 Km to 163.00Km (Panikoili-Remuli Section) within the jurisdiction of Cuttack, Keonjhar(WL) and Keonjhar Forest Division in Jajpur and Keonjhar district of Odisha by M/s NHAI vide its letter No. 5-ORA187/2013-BHU dt. 12.3.2018(Annexure-2) under Section 2 of the Forest (Conservation) Act, 1980;

Now therefore, the Government of Odisha, do hereby allow diversion of above mentioned 151.94ha. of forest land (51.129 ha of Reserved Forest, 7.04 ha of Protected Forest, 0.514 ha of




Apanish
01/4/18
Jeni
01/4/18


Demarcated Protected Forest, 93.257 ha of Village Forest(including Sabik Kisam jungle land) in favour of user agency as per approved land use pattern subject to fulfillment of the conditions of final forest clearance order as stipulated by the MoEF&CC, Government of India, Eastern Regional Office. Land schedule of 93.257ha. of Revenue forest land as diverted for this road project in the districts of Keonjhar and Jajpur comprising of 4.852ha. in Cuttack Forest Division under Jajpur district, 4.953ha. in Keonjhar(WL) division of Keonjhar district and 83.452ha. in Keonjhar Forest Division under Keonjhar district duly authenticated by the Tahasildars concerned as received from PCCF, Odisha earlier along with diversion proposal vide his letter No. 15136 dt 25.10.2013 are appended herewith as **Annexure-3(fifty two pages)** . Besides the revenue forest land of 93.257ha., 58.683ha. of forest land (51.129ha. of RF land comprising of 2.4ha. in Keonjhar(WL) Division & 48.729ha. in Keonjhar Division, 7.04ha. of Protected Forests in Cuttack Forest Division and 0.514ha. of DPF in Keonjhar Division) within the jurisdiction of Forest Department have also been finally diverted forest this road project under the above orders of MoEF&CC, ERO, Government of India.

The Collectors of Jajpur and Keonjhar districts and Divisional Forest Officers of Cuttack, Keonjhar(WL) and Keonjhar Forest Division are hereby authorized to handover the revenue forest land/RF/PF/DPF coming within their jurisdiction, as has been finally diverted following due procedure of law. Before handing over the forest land to the user agency, it shall be ensured that Net Present Value for forest land for this project as well as for any other projects, belonging to same user agency, is deposited, in full, at applicable rates.

The Divisional Forest Officers Cuttack Forest Division, Keonjhar Forest Division and Keonjhar(WL) Division are also directed to monitor compliance to the conditions stipulated for such diversion in the respective forest/Wildlife clearance order and to report violations, if any, to the Nodal Officer, O/O Pr. CCF, Odisha and to the Forest & Environment Department.

Execution of project activities will be subject to availability of all other statutory clearances required under relevant Act/Rules for this infrastructure project, deposit of requisite funds and compliance of Court's order, if any.

By order of Governor



(Debidutta Biswal)
Special Secretary to Government

Memo No. 8161 /F&E, Dated: 10-04-18

Copy along with the copy of Annexure 1, Annexure-2 and Annexure-3 above forwarded to the Principal Chief Conservator of Forests, Odisha for kind information and necessary follow up action.


Appropriate instruction to the Divisional Forest Officers of Cuttack Forest Division, Keonjhar Forest Division and Keonjhar(WL) Division and user agency may be imparted for required follow up action at their end. It may be ensured by the Divisional Forest Officers that Net Present Value for the forest land involved in this project of user agency as well as for any other projects of the same user agency, is deposited by them in appropriate head of account in Adhoc-CAMPA in full, at applicable rates. The user agency may also be instructed to furnish compliance to the conditions of forest/Wild.life clearance pertaining to the project in every quarter to the Divisional Forest Officers of Cuttack Forest Division, Keonjhar Forest Division and Keonjhar(WL) Division for facilitating monitoring of compliances.

Memo No. 8162 /F&E, Dated: 10-04-18

 9/4/18
Special Secretary to Government


Copy along with the copy of annexures as above forwarded to the Asst. Inspector General of Forests, Government of India, MoEF&CC(FC Division), Indira Paryavaran Bhawan, Jor Bagh, Aliganj Road, New Delhi, Pin-110003/Addl. Principal Chief Conservator of Forests(Central), MoEF&CC, Government of India, A/3, Chandrasekharpur, Bhubaneswar for kind information and necessary follow up action in compliance to the order of Hon'ble NGT dt. 7.11.2012 in Appeal No. 7/2012 communicated by the MoEF, Government vide their letter F. No.7-23/2012-FC dt. 24.7.2013.

Memo No. 8163 /F&E, Dated: 10-04-18

 9/4/18
Special Secretary to Government

Copy along with the copy of annexures as above forwarded to the Pr. CCF(WL)&CWLW, Odisha/Director, Environment, F&E department/ Member Secretary, State Pollution Control Board, Odisha for information and necessary action.

Memo No. 8164 /F&E, Dated: 10-04-18

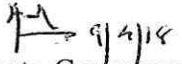
 9/4/18
Special Secretary to Government

Copy along with the copy of annexures as above forwarded to the Regional Chief Conservator of Forests, Angul/RCCF, Rourkela/RCCF, Baripada/Collector, Jajpur/ Collector, Keonjhar/ Divisional Forest Officer, Cuttack Forest Division/ Divisional Forest Officer, Keonjhar Forest Division/ Divisional Forest Officer, Keonjhar(WL) Division for information and immediate necessary compliance.

It may be ensured by the Divisional Forest Officers that Net Present Value for the forest land involved in this project of user agency as well as for any other projects of the same user agency, shall be deposited by them in full at applicable rates in appropriate head of account in Adhoc-CAMPA before handing over of the forest land to user agency. Besides, funds, if any, due to be deposited by the user agency in this project shall also be deposited by the project

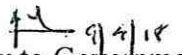
proponent before the forest land is handed over to them. The user agency may also be instructed to furnish compliance to the conditions of forest/Wild life clearance pertaining to the project in every quarter to the Divisional Forest Officers concerned for facilitating monitoring of compliances by them.

The Divisional Forest Officers of Cuttack Forest Division, Keonjhar Forest Division, Keonjhar(WL)Division are also instructed to ensure that the direction given to the user agency are executed immediately.


Special Secretary to Government

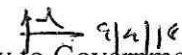
Memo No. 8165 /Dated. 10-04-18

Copy along with the copy of annexures as above forwarded to the Works Department/ Revenue & Disaster Management Department for information and necessary follow action.


Special Secretary to Government

Memo No. 8166 /Dated. 10-04-18

Copy along with the copy of annexures as above forwarded to the Private Secretary to Minister of Forest & Environment Department for kind information of Hon'ble Minister.


Special Secretary to Government

Memo No. 8167 /Dated. 10-04-18

Copy along with the copy of the enclosures forwarded to General Manager & Project Director, National Highway Authority of India, Project Implementation Unit, N-2/173,IRC Village, Nayapalli, Bhubaneswar-751015 for information and immediate necessary action.

The user agency is asked to take following actions immediately as per orders of Hon'ble National Green Tribunal dt. 7.11.2012 in Appeal No. 7/2012 communicated by the MoEF, Government vide their letter F. No.7-23/2012-FC dt. 24.7.2013.

- (i) *They shall publish the entire forest clearance granted in verbatim along with conditions and safeguards imposed by the Central Government in Stage-I/II forest clearance in two widely circulated daily newspapers, one in vernacular language and the other in English language so as to make people aware of the permission granted to the Project for use of forest land for non-forest purposes .*
- (ii) *They shall submit the copies of forest clearance orders granted by the Central Government/State Government to the Heads of local bodies and Municipal bodies along with the relevant offices of the State Government, who in turn, shall display the same for 30 days from date of receipt.*
- (iii) *Detailed action taken in compliance to the above order of State Government shall be intimated to the DFOs of Cuttack Forest Division, Keonjhar Forest Division, Keonjhar(WL) Division /RCCFs of Angul, Rourkela and Baripada Circles /Pr. CCF, Odisha/F&E Department for reference.*

Besides the above, the user agency is also asked to deposit Net Present Value of forest land for this project and for any other projects belonging to him in full, if not deposited yet, at applicable rates. Also requisite funds due for deposit by the user agency on account of this project shall also be deposited in Adhoc-CAMPA Account.

The user agency shall furnish compliances to the conditions prescribed in the forest/wildlife clearance order to the Divisional Forest Officers of Cuttack Forest Division, Keonjhar Forest Division and Keonjhar(WL) Division in every quarter, for the purpose of monitoring by him.

Memo No.

8168

Dated- 10-09-18

Special Secretary to Government

Copy with copy of enclosure forwarded to the O.I.C., State Portal, N.I.C., I.T.. Department, Odisha Secretariat, Bhubaneswar/ M/s Luminous Infoways Pvt. Ltd, Sadhana, N-6/373, Nayapalli, Jayadev Vihar, Bhubaneswar-15 for information and necessary action. They are requested to upload this letter along with enclosed forest clearance order of Government of India, MoEF&CC, in the website of Forest & Environment Department **immediately** for information of all concerned. **This is required in compliance to order of Hon'ble National Green Tribunal dt. 7.11.2012 in Appeal No. 7/2012. Hence this may be done unfailingly.**

Memo No.


8169

Dated- 10-09-18


Special Secretary to Government

Copy with copy of enclosure forwarded to the Under Secretary to Government, Office Establishment Section, F&E Department for information and necessary action with reference to their letter No.21646/F&E Dt. 22.11.2016.

Special Secretary to Government



F. No. 8-01/2014-FC
Government of India
Ministry of Environment and Forests
(F.C. Division)



Paryavaran Bhawan,
CGO Complex, Lodhi Road,
New Delhi -110003.
Dated: 6th May, 2014

Annexure - 1

Stage - I order

To,
The Principal Secretary (Forests),
Government of Odisha,
Bhubaneswar.

Sub: Diversion of 151.94 hectares of forest land for Four/Six lanning, Widening and strengthening of existing two lane of National Highway-215 from 0.00 Km to 163.00 Km (Panikholi-Rimoli Section) within the jurisdiction of Cuttack, Keonjhar (WL) and Keonjhar Forest Divisions in Jajpur and Keonjhar districts of Odisha by National Highway Authority of India.

Sir,

I am directed to refer to the State Government of Odisha's letter No 10F (Cons) 280/2012-127 / F & E dated 2nd January 2013 on the above mentioned subject, seeking prior approval of the Central Government under Section 2 of the Forest (Conservation) Act, 1980, and to say that the said proposal has been examined by the Forest Advisory Committee constituted by the Central Government under section-3 of the aforesaid Act.

2. After careful consideration of the proposal of the State Government of Odisha and on the basis of the recommendations of the Forest Advisory Committee, the Central Government hereby agrees to accord stage-I approval for the diversion of 151.94 hectares of forest land for Four/Six lanning, Widening and strengthening of existing two lane of National Highway-215 from 0.00 Km to 163.00 Km (Panikholi-Rimoli Section) within the jurisdiction of Cuttack, Keonjhar (WL) and Keonjhar Forest Divisions in Jajpur and Keonjhar districts of Odisha by National Highway Authority of India, subject to the fulfillment of the following conditions:

- (i) Legal status of the diverted forest land shall remain unchanged;
- (ii) Compensatory afforestation over degraded forest land, twice in extent to the forest land being diverted, shall be raised and maintained by the State Forest Department from the funds to be provided by the user agency;
- (iii) User agency shall transfer the cost of raising and maintaining the compensatory afforestation, at the current wage structure, to the State Forest Department;
- (iv) State Government shall charge the Net Present Value (NPV) of the forest area diverted under this proposal from the User Agency at the rates as per the Orders of the Hon'ble Supreme Court of India dated 28.03.2008, 24.04.2008 and 09.05.2008 in Writ Petition (Civil) No. 202/1995 and the guidelines issued by this Ministry vide its letter No. 5-3/2007-FC dated 05.02.2009 in this regard;

*D.V.
As
12/5/14*

22/06/14

- (v) At the time of payment of the Net Present Value (NPV) at the present rate, the User Agency shall furnish an undertaking to pay the additional NPV, if so determined, as per the final decision of the Hon'ble Supreme Court of India;
- (vi) All the funds received from the User Agency under the project shall be transferred to Ad-hoc CAMPA in the concerned saving bank account in the Corporation Bank, CGO Complex, Lodhi Road, New Delhi;
- (vii) User agency shall obtain the Environment Clearance as per the provisions of the Environment (Protection) Act, 1986, if required under the said Act;
- (viii) User agency shall provide funds for preparation and implementation of site specific wildlife conservation plan as per the suggestions/observations of the Chief Wildlife Warden (CWLW), Odisha to mitigate impact of project on wildlife and their habitat. The plan shall contain specific provisions to mitigate impact of project on free movement of wild elephants;
- (ix) User agency shall provide funds for plantation and maintenance of ten times the 15,048 trees proposed to be felled from non-forest areas; and
- (x) User agency in consultation with the CWLW, Odisha identify the migratory corridors being utilised by the Wildlife for migration across the highways and undertake suitable measures such as construction of under passes, installation of barricades along both sides of roads, sign boards, speed breakers etc. at such locations
- (xi) No labour camp shall be established on the forest land;
- (xii) Felling of trees on the forest land being diverted shall be reduced to the bare minimum and the trees should be felled under strict supervision of the State Forest Department;
- (xiii) Sufficient firewood, preferably the alternate fuel, shall be provided by the User Agency to the labourers after purchasing the same from the State Forest Department or the Forest Development Corporation or any other legal source of alternate fuel;
- (xiv) User agency shall raise strip plantation on both sides and central verge of the road;
- (xv) The boundary of the forest land being diverted shall be demarcated on ground at the project cost, using four feet high RCC pillars, each pillar inscribed with the serial number, DGPS coordinates, forward and backward bearings and distance from adjoining pillars *etc.*;
- (xvi) The forest land shall not be used for any purpose other than that specified in the proposal and under no circumstances be transferred to any other agency, department or person;
- (xvii) Layout plan of the proposal shall not be changed without the prior approval of the Central Government;
- (xviii) User agency in consultation with the State Forest Department shall create and maintain alternate habitat/ home for the avifauna, whose nesting trees are to be

06/07/2018

cleared in this project. Bird nests artificially made out of eco-friendly materials shall be used in the area, including forest area and human settlements, adjoining the forest area being diverted for the project;

- (xix) State Government shall complete settlement of rights, in term of the Scheduled Tribes and Traditional Forest Dwellers (Recognition of Forest Rights) Act, 2006, if any, on the forest land to be diverted and submit the documentary evidence as prescribed by this Ministry in it's letter No. 11-9/1998-FC (pt.) dated 03.08.2009, read with letter No. 11-9/98-FC (pt.) dated 5.2.2013, in support thereof;
- (xx) Any other condition that the concerned Regional Office of this Ministry may impose from time to time for protection and improvement of flora and fauna in the forest area; and
- (xxi) User Agency and the Government of Odisha shall ensure compliance to provisions of all the Acts, Rules, Regulations and Guidelines, for the time being in force, as applicable to the project.

3. After receipt of the report on compliance to the conditions stipulated in the paragraph-2 above, from the Government of Odisha, final/ stage-II approval for diversion of the said forest under Section-2 of the Forest (Conservation) Act, 1980 will be issued by this Ministry. Transfer of the said forest land to the user agency shall not be affected by the Government of Odisha till final/ stage-II approval for its diversion is issued by this Ministry.

Yours faithfully,

Handwritten signature

(H. C. Chaudhary)

Assistant Inspector General of Forests

Copy to:

1. The Principal Chief Conservator of Forests, Government of Odisha, Bhubaneswar.
2. The Nodal Officer, Forest Department, Government of Odisha, Bhubaneswar.
3. The Addl. Principal Chief Conservator of Forests (Central), Regional Office (Eastern Zone), Bhubaneswar.
4. General Manager and Project Director, National Highway Authority of India, Project Implementation Unit, Bhubaneswar.
5. Monitoring Cell, FC Division, MoEF, New Delhi.
6. Guard File.

Handwritten signature
(H. C. Chaudhary)


Assistant Inspector General of Forests



Telephone: 0674-2301213, 2301248, 2302452, 2302453. Fax: 0674-2302432. E-mail: roez.bsr-mef@nic

No.5-ORAT/87/2013-BHU

12th March, 2018



Annexure - 2

The Addl. Chief Secretary,
 Forest & Environment Deptt.,
 Govt. of Odisha,
 Bhubaneswar.

D.V.

12
97

State-II approval order

Sub:- Diversion of 151.94 ha of forest land for Four/Six laning, widening and strengthening of existing two lane of National Highway-215 from 0.00 Km. to 163.00 Km. (Panikoili-Remuli Section) within the jurisdiction of Cuttack, Keonjhar (WL) and Keonjhar Forest Divisions in Jajpur and Keonjhar districts of Odisha by National Highway Authority of India.

Sir,

I am directed to refer to State Govt. letter No. 10F(Cons)133/2013-24591/F&E dated 28.11.2013, wherein prior approval of the Ministry of Environment, Forest & Climate Change for diversion of 151.94 ha of forest land for Four/Six laning, widening and strengthening of existing two lane of National Highway-215 from 0.00 Km. to 163.00 Km. (Panikoili-Remuli Section) within the jurisdiction of Cuttack, Keonjhar (WL) and Keonjhar Forest Divisions in Jajpur and Keonjhar districts of Odisha by National Highway Authority of India, was sought in accordance with Section-2 of the Forest (Conservation) Act, 1980. After due consideration of the proposal by the Ministry of Environment, Forest & Climate Change and on the basis of the recommendations of the Forest Advisory Committee, the in-principle approval for diversion of the said forest land was accorded by Ministry vide letter No.8-01/2014-FC dated 06.05.2014, subject to fulfillment of certain conditions. The State Government has furnished compliance report in respect of the conditions stipulated in the in-principle approval and has requested to grant final approval of the proposal.


2. In this connection, I am directed to say that on the basis of the compliance report furnished by the State Government of Odisha vide their letter No.10F(Cons)176/2014-1424/F&E dated 20.01.2016, No.25873/F&E dated 14.12.2017 and Ad-hoc CAMPA, New Delhi letter No.1-26/2013-CAMPA dated 02.03.2016 & No.1-26/2014-CAMPA dated 19.02.2018, **Stage-II/final** approval of the Ministry of Environment, Forest & Climate Change is hereby granted under Section 2 of the Forest (Conservation) Act, 1980 for diversion of 151.94 ha of forest land for Four/Six lanning, widening and strengthening of existing two lane of National Highway-215 from 0.00 Km. to 163.00 Km. (Panikoili-Remuli Section) within the jurisdiction of Cuttack, Keonjhar (WL) and Keonjhar Forest Divisions in Jajpur and Keonjhar districts of Odisha by National Highway Authority of India, subject to the fulfillment of the following conditions:-

- i) Legal status of the diverted forest land shall remain unchanged.

[Signature]

Contd...2

- ii) Additional amount of NPV of the diverted forest land, if any, becoming due after finalization of the same by the Hon'ble Supreme Court of India, shall be charged by State Govt. from the user agency. An undertaking from the user agency shall be obtained in this regard.
- iii) Compensatory Afforestation shall be raised over degraded forest land, twice in extent to the forest land being diverted within a period of three years with effect from the date of issue of Stage-II clearance and maintained thereafter in accordance with the approved Plan in consultation with the State Forest Department at the cost of user agency. The C.A. plots have to be demarcated by raising 4 feet high RCC pillars at a distance of 50 meter with GPS readings noted on each pillar.
- iv) The user agency shall obtain the Environment Clearance as per the provisions of the Environment (Protection) Act, 1986, if required under the said Act.
- v) The State Govt./user agency shall ensure implementation of duly approved Site Specific Wildlife Conservation Plan to mitigate impact of project on wildlife and their habitat at the cost of user agency.
- vi) State Govt. shall take up plantation of fruit and flower bearing trees of 10 times the 15,048 trees to be felled from non-forest land of the project alignment at the cost of user agency as proposed by State Govt., on degraded forest land on both sides of this road near site of diversion, if available, otherwise on degraded forest land elsewhere. The details of which is to be intimated to Regional Office.
- vii) The user agency in consultation with the CWLW, Odisha identify the migratory corridor being utilized by the Wildlife for migration across the highways and undertake suitable measures such as construction of under passes, installation of barricades along both sides of roads, sign boards, speed breakers etc. at such location.
- viii) No labour camp shall be established on the forest land.
- ix) Felling of trees on forest land being diverted shall be reduced to the bare minimum and the trees should be felled under strict supervision of the State Forest Department.
- x) Sufficient firewood, preferably the alternate fuel, shall be provided by the user agency to the labourers after purchasing the same from the State Forest Department or Forest Development Corporation or any other legal source of alternate fuel.
- xi) The user agency shall raise strip plantation on both sides and central verge of the road.
- xii) The boundary of the forest land diverted shall be demarcated on ground at the project cost, by erecting four feet high reinforced cement concrete pillars, each inscribed with its serial number, DGPS coordinates, forward and back bearing and distance from pillar to pillar.
- xiii) The forest land shall not be used for any purpose other than that specified in the proposal and under no circumstances be transferred to any other agency, department or person.



- xiv) The layout plan of the proposal shall not be changed without the prior approval of the Central Government.
- xv) No additional or new path will be constructed inside the forest area for any activity related to the project work.
- xvi) The user agency while executing works, shall not fell any tree or damage forest growth in the surrounding forest area in any manner.
- xvii) The user agency shall use fly ash for the road construction and for filling up of void created due to soil borrows which will be followed by compaction and spreading of top soil over it as per Fly Ash Notification No. S.O. 254 (E) dated 25.01.2016.
- xviii) The user agency shall ensure that flanks of roads should be filled by transported soil and not with soil dug from the side of the roads.
- xix) The user agency in consultation with the State Forest Department shall create and maintain alternate habitat/home for the avifauna, whose nesting trees are to be cleared in this project. Bird nests artificially made out of eco-friendly materials shall be used in the area, including forest area and human settlements, adjoining the forest area being diverted for the project.
- xx) **The designing of culverts/bridges, if any, over the natural streams/ rivers/canals should be done in such a manner that it does not hamper the natural course of water, does not give rise to water-logging, and also does not hamper movement of wild animals including migration of fish, amphibia and reptiles.**
- xxi) Accordingly, the user agency shall submit a study report for initial 05 years along with regular annual self compliance report submission, on pre-monsoon and post-monsoon usage of the underpasses (bridge, culvert, humepipe passes etc.) by the wild animals including fish, amphibia and reptiles on 10% of the underpasses with a permanent numbering of all underpasses.
- xxii) The user agency shall submit annual self monitoring report on compliance of stipulated conditions to the Nodal Officer (FCA) of the State and Eastern Regional Office of this Ministry.
- xxiii) The State Government shall complete settlement of rights, in term of the Scheduled Tribes and Traditional Forest Dwellers (Recognition of Forest Rights) Act, 2006, if any, on the forest land to be diverted and submit the documentary evidence as prescribed by this Ministry in its letter No.11-9/1998-FC (pt.) dated 03.08.2009, read with letter No.11-9/98-FC (pt.) dated 05.02.2013, in support thereof.
- xxiv) Any other conditions that Ministry of Environment, Forest & Climate Change may stipulate, from time to time, in the interest of conservation, protection and development of forests and wildlife shall be complied by the user agency.



358
xxv) The user agency and the State Government shall ensure compliance to provisions of the all Acts, Rules, Regulations, Guidelines, Hon'ble Court Order (s) and National Green Tribunal Order (s) pertaining to this projects, if any, for the time being in force, as applicable to the project.

xxvi) In case of non-compliance of any of the above conditions, the State Govt. shall report to this office as per procedure laid down in the clause 1.9 of guidelines issued under Forest (Conservation) Act, 1980.

3. As has been mentioned at Para-2 of the Stage-II approval, this approval for diversion of forest land is subject to the fulfillment of stipulated conditions mentioned in this approval letter. Therefore, in the event of non-compliance of any of the conditions laid out in this approval letter, the Eastern Regional Office of MoEFCC may withdraw the said approval for diversion of the forest land and stop the non-forest activity being carried out in the forest land besides initiating the legal action as per provisions of Forest (Conservation) Act, 1980.


Yours faithfully,


(R.K. Samal)

Conservator of Forests (Central)

Copy to:-

1. The Director, ROHQ, Ministry of Environment, Forest & Climate Change, Indira Paryavaran Bhawan, Agni Block, Aliganj, Jor Bagh Road, New Delhi - 110 003.
2. The Principal Chief Conservator of Forests, Forest Department, Govt. of Odisha, Aranya Bhawan, Chandrasekharpur, Bhubaneswar.
3. The General Manager & Project Director, National Highway Authority of India, Project Implementation Unit, N-2/173, IRC Village, Nayapalli, Bhubaneswar - 751 015, Odisha.
4. Guard file.


Conservator of Forests (Central)

XI
Details of Impacted Revenue Forest land from Km. 00+000 to 24+000 in the Cuttack Forest Division of NH-215 (Panikoil-Keonjhar-Rimuli Section)

Village wise break up details-(in Hector) of Revenue forest land at Jajpur Range

SI No	Name Of District	Name of Tahasil	Name of Village	Khata No	Plot No	Type of Land	Nature of Land/Kisam		Area of the Land to the Acquired				Total Forest									
							Hal Kisam	Sabik	Hal Kisam	Hacter	Acer	Sabik Kisam	Hacter	Acer	Hacter							
1	Jajpur	Vyasnagar	Alatiri	713	45	Govt.	Gramya Jungle	-	0.240	0.097	-	-	-	0.240	0.097							
							Gramya Jungle	-	0.040	0.016	-	-	-	-	-							
							Gramya Jungle	-	0.040	0.016	-	-	-	-	-							
2			Mangaraj pur	205	22	Govt.	Gramya Jungle	-	0.230	0.093	-	-	-	-	-							
							Gramya Jungle	-	0.120	0.049	-	-	-	-	-							
							Gramya Jungle	-	0.070	0.028	-	-	-	-	0.460	0.186						
							Gramya Jungle	-	0.110	0.045	-	-	-	-	-	-						
							Gramya Jungle	-	0.750	0.304	-	-	-	-	-	-						
3			Mahamad Jamalpur	356	737	Govt.	Gramya Jungle	-	0.040	0.016	-	-	-	-	-							
							Gramya Jungle	-	0.040	0.016	-	-	-	-	-							
							Gramya Jungle	-	0.020	0.008	-	-	-	-	-							
							Gramya Jungle	-	0.010	0.004	-	-	-	-	-							
							Gramya Jungle	-	0.030	0.012	-	-	-	-	-							
							Gramya Jungle	-	0.040	0.016	-	-	-	-	-							
							Gramya Jungle	-	0.010	0.004	-	-	-	-	-							
							Gramya Jungle	-	1096	Govt.	1098	Govt.	1098	Govt.	1098	Govt.	1098	Govt.	1729	Govt.	Govt.	1729
							Gramya Jungle	-	1116	Govt.	1122	Govt.	1122	Govt.	1122	Govt.	1122	Govt.	1122	Govt.	1122	Govt.
Gramya Jungle	-	1095	Govt.	1095	Govt.	1095	Govt.	1095	Govt.	1095	Govt.	1095	Govt.	1095	Govt.	1095						

Chandra

Revenue Officer

Project Director

Commissioner

Land Acquisition Officer

Tahasildar

National Highways Authority of India
P. I. D., KEONJHAR

Project Implementation Unit
National Highway Authority of India
KEONJHAR

Commissioner
Land Acquisition Officer
Tahasildar, Vyasnagar
Civil, Jajpur
Jajpur Road

Sl No	Name Of District	Name of Tahasil	Name of Village	Khata No	Plot No	Type of Land	Nature of Land/Kisam		Area of the Land to be Acquired				Total Forest			
							Hal Kisam	Sabik	Hal Kisam		Sabik Kisam		Acer	Hacter		
									Acer	Hacter	Acer	Hacter				
4			Aliya	254	470	Govt.	Gramya Jungle	-	0.300	0.121	-	-	-	-	-	
					469	Govt.	Gramya Jungle	-	1.000	0.405	-	-	-	-	-	
					447	Govt.	Gramya Jungle	-	0.720	0.291	-	-	-	-	-	
					638	Govt.	Gramya Jungle	-	0.050	0.020	-	-	-	-	-	
					637	Govt.	Gramya Jungle	-	0.150	0.061	-	-	-	-	-	
					501	Govt.	Gramya Jungle	-	0.700	0.283	-	-	-	-	2.920	1.182
5			Dandakiri	89	211	Govt.	Gramya Jungle	-	0.300	0.121	-	-	-	-	0.300	0.121
			Badapatuli	462	329	Govt.	Gramya Jungle	-	1.150	0.465	-	-	-	-	-	-
6					355	Govt.	Gramya Jungle	-	0.090	0.036	-	-	-	-	1.240	0.502
			Kuanrada	202	341	Govt.	Gramya Jungle	-	0.020	0.008	-	-	-	-	0.020	0.008
7			Talagada	670	2034	Govt.	Gramya Jungle	-	0.290	0.117	-	-	-	-	-	-
					2252	Govt.	Gramya Jungle	-	0.120	0.049	-	-	-	-	-	-
					2254	Govt.	Gramya Jungle	-	0.080	0.032	-	-	-	-	-	-
					2255	Govt.	Gramya Jungle	-	0.050	0.020	-	-	-	-	-	-
					2327	Govt.	Gramya Jungle	-	0.340	0.138	-	-	-	-	-	-

Book-21.

Revenue Officer
National Highways Authority of India
P. I. U., KEONJHAR

Project Director
Project Implementation Unit
National Highway Authority of India
KEONJHAR

Competent Authority
Land Acquisition &
Civil, Jaipur

Ashu.
Tahasildar, Vyasanagar
Jaipur Road

Sl No	Name Of District	Name of Tahasil	Name of Village	Khata No	Plot No	Type of Land	Nature of Land/Kisam		Area of the Land to be Acquired				Total Forest			
							Hal Kisam	Sabik	Hal Kisam	Sabik Kisam	Acer	Hacter	Acer	Hacter	Acer	Hacter
8					2331	Govt.	Gramya Jungle	-	1.530	0.619	-	-	-	-		
					2333	Govt.	Gramya Jungle	-	0.120	0.049	-	-	-	-		
					2337	Govt.	Gramya Jungle	-	0.100	0.040	-	-	-	-		
					2343	Govt.	Gramya Jungle	-	0.060	0.024	-	-	-	-		
					2451	Govt.	Gramya Jungle	-	0.060	0.024	-	-	-	-		
					2338	Govt.	Gramya Jungle	-	0.010	0.004	-	-	-	-	2.760	1.117
					187	Govt.	Gramya Jungle	-	0.140	0.057	-	-	-	-		
					204	Govt.	Gramya Jungle	-	0.150	0.061	-	-	-	-		
					205	Govt.	Gramya Jungle	-	0.150	0.061	-	-	-	-		
					446	Govt.	Gramya Jungle	-	0.060	0.024	-	-	-	-		
9					510	Govt.	Gramya Jungle	-	0.060	0.024	-	-	-			
					545	Govt.	Gramya Jungle	-	0.030	0.012	-	-	-			
					475	Govt.	Gramya Jungle	-	0.120	0.049	-	-	-			
					477	Govt.	Gramya Jungle	-	0.120	0.049	-	-	-			
					478	Govt.	Gramya Jungle	-	0.120	0.049	-	-	-			
					303	Govt.	Manjuri	-								

Shashi R. I.

[Signature]
Revenue Officer

National Highways Authority of India
P. I. O., KEONJHAR

Project Director
Project Implementation Unit
National Highway Authority of India
KEONJHAR

[Signature]
Competent Authority
Land Acquisition & Civil, Jaipur
Tahasildar, Vyasnanagar
Jaipur Road

Sl No	Name Of District	Name of Tahasil	Name of Village	Khata No	Plot No	Type of Land	Nature of Land/Kisam		Area of the Land to be Acquired			Total Forest		
							Hal Kisam	Sabik	Hal Kisam		Sabik Kisam		Acer	Hacter
									Acer	Hacter	Acer	Hacter		
					479	Govt.	Gramya Jungle	-	0.030	0.012	-	-	-	-
					486	Govt.	Gramya Jungle	-	0.240	0.097	-	-	-	-
					487	Govt.	Gramya Jungle	-	0.020	0.008	-	-	-	-
					488	Govt.	Gramya Jungle	-	0.160	0.065	-	-	-	-
					499	Govt.	Gramya Jungle	-	0.280	0.113	-	-	-	-
					500	Govt.	Gramya Jungle	-	0.020	0.008	-	-	-	-
					594	Govt.	Gramya Jungle	-	0.100	0.040	-	-	-	-
					595	Govt.	Gramya Jungle	-	0.070	0.028	-	-	-	-
					596	Govt.	Gramya Jungle	-	0.030	0.012	-	-	-	-
					597	Govt.	Gramya Jungle	-	0.100	0.040	-	-	-	-
					699	Govt.	Gramya Jungle	-	0.100	0.040	-	-	-	-
					704	Govt.	Gramya Jungle	-	0.260	0.105	-	-	-	-
					833	Govt.	Gramya Jungle	-	0.100	0.040	-	-	-	-
					855	Govt.	Gramya Jungle	-	0.050	0.020	-	-	-	-
					859	Govt.	Gramya Jungle	-	0.060	0.024	-	-	-	-

Sheet-2.1

Revenue Officer
National Highways Authority of India
P. I. U., KEONJHAR

Project Director
Project Implementation Unit
National Highway Authority of India
KEONJHAR

Competent Authority
Land Acquisition & Compensation
P. I. U., Keonjhar
P. O. S. P. Keonjhar
L. A. No. 116/2011
Jajpur

Deputy
Tahasildar, Vyasnagar
Jajpur Road

SI No	Name Of District	Name of Tahasil	Name of Village	Khata No	Plot No	Type of Land	Nature of Land/Kisam		Area of the Land to be Acquired				Total Forest	
							Hal Kisam	Sabik	Hal Kisam		Sabik Kisam		Acer	Hacter
10					853/1251	Govt.	Gramya Jungle	-	0.160	0.065	-	-	2.730	1.105
11			Ragadi	391	2239	Govt.	Gramya Jungle	-	0.090	0.036	-	-	0.090	0.036
			Talugaon	232	65	Govt.	Gramya Jungle	-	0.100	0.040	-	-	0.100	0.040
12			Naguan	249	151	Govt.	Gramya Jungle	-	0.040	0.016	-	-	-	-
					110	Govt.	Gramya Jungle	-	0.080	0.032	-	-	0.120	0.049
								11.990	4.852	-	-	11.990	4.852	

SUMMARY			
HAL Revenue Forest	11.990	4.852	
Sabik Kisam Forest	0.000	0.000	
Grand Total	11.990	4.852	

Revenue Officer
National Highways Authority of India
P. I. U., KEONJHAR

Project Director
Project Implementation Unit
National Highway Authority of India
KEONJHAR

Competent Authority
Acquisition & Civil, Jaipur
Tahasildar, Yaswanth
Jaipur Road

85

Details of Impacted revenue forest land from Km 24+000 to 58+000 in the Keonjhar Wild Life forest division of NH-215 (Panikoli-Keonjhar-Rimuli Section)

Village wise break up details of Revenue forest land at Anandpur Range

Sl No	Name Of District	Name of Tahasil	Name of Village	Khata No	Plot No	Type of Land	Nature of Land/Kisam		Area of the Land to be Acquired				Total Forest			
							Hal Kisam	Sabik	Hal Kisam		Sabik Kisam		Acer	Hacter		
									Acer	Hacter	Acer	Hacter				
1	Keonjhar	Ghasipura	Khalana	627	336	Govt.	Gramya Jungle	-	0.030	0.012	-	-	-	-	-	
							Gramya Jungle	-	0.030	0.012	-	-	-	-	0.060	0.024
2			Sainkula	1111	2051/5276	Govt.	Gharabari	Sabik Jungle	-	-	0.010	0.0040	-	-	-	
							Gharabari	Sabik Jungle	-	-	0.010	0.0040	-	-	-	
							Gharabari	Sabik Jungle	-	-	0.010	0.0040	-	-	-	
							Gharabari	Sabik Jungle	-	-	0.010	0.0040	-	-	-	
							Gharabari	Sabik Jungle	-	-	0.010	0.0040	-	-	-	
							Gharabari	Sabik Jungle	-	-	0.010	0.0040	-	-	-	
3			Rudranarayan pur	49	119/1186	Govt.	Gramya Jungle	-	0.110	0.045	-	-	-	-	-	
							Forest	-	0.950	0.384	-	-	-	-	1.060	0.429
							Gharabari	Sabik Jungle	-	-	0.010	0.0040	-	-	0.100	0.040

Revenue Officer
National Highway Authority of India
P. I. U., KEONJHAR

Ghasipura

Project Director
Project Implementation Unit
National Highway Authority of India
KEONJHAR

3

Sl No	Name Of District	Name of Tahasil	Name of Village	Khata No	Plot No	Type of Land	Nature of Land/Kisam		Area of the Land to be Acquired						Total Forest																																										
							Hal Kisam	Sabik	Hal Kisam		Sabik Kisam		Acer	Hacter	Acer	Hacter	Acer	Hacter																																							
									Acer	Hacter	Acer	Hacter																																													
4			Hasanpur	426	683	Govt.	Gramya Jungle	-	0.050	0.020	-	-	-	-	-	-	-																																								
																		678	Govt.	Gramya Jungle	-	0.150	0.061	-	-	-	-	-	-																												
																														1835	Govt.	Gramya Jungle	-	0.050	0.020	-	-	-	-	-																	
																																									1458	Govt.	Gramya Jungle	-	0.200	0.081	-	-	-	-	0.450	0.182					
5			Padanpur	175	404	Govt.	Gramya Jungle	-	0.180	0.073	-	-	-	-	-	-	0.180	0.073																																							
																			6			Salapada	159	1083/2076	Govt.	Forest	-	0.130	0.053	-	-	-	-	-	-	-																					
1083/2075	Govt.	Forest	-	0.120	0.049	-	-	-	-	-	-																																														
												1083/2068	Govt.	Forest	-	0.200	0.081	-																			-	-	-	-	-																
7			Sailong	404	1019	Govt.	Sarada 2	-	-	-	-	-	-	-	-	-	-	-	-																																						
																				366	Govt.	Sarada 3	-	-	-	-	-	-	-	-	-	-	-	-	-	-	-																				
																																						376/6269	Govt.	Sarada 2	-	-	-	-	-	-	-	-	-	-	-	-	-	-	-	-	
																				1083/2055	Govt.	Forest	-	1.140	0.461	-	-	-	-	-	-	-	-	-	-	-	-																				-
																				1083/2064	Govt.	Forest	-	0.040	0.016	-	-	-	-	-	-	-	-	-	-	-	-																				-
																				1110/1928	Govt.	Forest	-	0.090	0.036	-	-	-	-	-	-	-	-	-	-	-	-	-																			
																				1035/1839	Govt.	Forest	-	0.090	0.036	-	-	-	-	-	-	-	-	-	-	-	-	-	1.820	0.737																	

[Signature]

Revenue Officer
National Highways Authority of India,
P. I. U., KEONJHAR

[Signature]
Tahasildar
BHASIPURA

[Signature]
Project Director
Project Implementation Unit
National Highway Authority of India
KEONJHAR

93

Name Of District	Name of Tahasil	Name of Village	Khata No	Plot No	Type of Land	Nature of Land/Kisam		Area of the Land to be Acquired				Total Forest	
						Hal Kisam	Sabik	Hal Kisam		Sabik Kisam		Acer	Hacter
								Acer	Hacter	Acer	Hacter		
				867	Govt.	Sarada 3	Sabik Jungle	-	-	0.010	0.004		
				811/6444	Govt.	Sarada 3	Sabik Jungle	-	-	0.170	0.069		
				812/6443	Govt.	Sarada 3	Sabik Jungle	-	-	0.100	0.040		
				353/6390	Govt.	Sarada 3	Sabik Jungle	-	-	0.220	0.089		
				354/6280	Govt.	Sarada 3	Sabik Jungle	-	-	0.500	0.202		
				1010	Govt.	Sarada 3	Sabik Jungle	-	-	0.010	0.004	1.940	0.785
		Indipura	133	701	Govt.	Forest	-	0.060	0.024	-	-		
				704	Govt.	Gramya Jungle	-	0.690	0.279	-	-		
				708	Govt.	Gramya Jungle	-	0.160	0.065	-	-	0.910	0.368
			135	707	Govt.	Sarada 3	Sabik Jungle	-	-	0.480	0.194	0.480	0.194
		Gohira	299	1461	Govt.	Sarada 1	Sabik Jungle	-	-	0.060	0.024		
				1500/1908	Govt.	Sarada 1	Sabik Jungle	-	-	0.070	0.028		
				1500/2023	Govt.	Sarada 1	Sabik Jungle	-	-	0.020	0.008		

Josson R.1

[Signature]

Revenue Officer
National Highways Authority of India
P. I. D, KEONJHAR

[Signature]
Project Director
Project Implementation Unit
National Highway Authority of India

KEONJHAR
P. I. D, KEONJHAR

Sl No	Name Of District	Name of Tahasil	Name of Village	Khata No	Plot No	Type of Land	Nature of Land/Kisam		Area of the Land to be Acquired						Total Forest			
							Hal Kisam	Sabik	Hal Kisam		Sabik Kisam		Acer	Hacter	Acer	Hacter	Acer	Hacter
									Acer	Hacter	Acer	Hacter						
					1294/1927	Govt.	Sarada 1	Sabik Jungle	-	-	0.010	0.004	-	-	-	-		
					1288	Govt.	Sarada 2	Sabik Jungle	-	-	0.140	0.057	-	-	-	-		
					1007	Govt.	Sarada 3	Sabik Jungle	-	-	0.070	0.028	-	-	-	-		
					1295	Govt.	Sarada 1	Sabik Jungle	-	-	0.190	0.077	-	-	-	-		
					1312	Govt.	Sarada 1	Sabik Jungle	-	-	0.020	0.008	-	-	-	-		
					1325	Govt.	Sarada 2	Sabik Jungle	-	-	0.080	0.032	-	-	0.660	0.267		
					1951	Govt.	Gramya Jungle	-	0.390	0.158	-	-	-	-	0.390	0.158		
					1871/3013	Govt.	Sarada 3	Sabik Jungle	-	-	0.050	0.020	-	-	-	-		
					1871/3014	Govt.	Sarada 3	Sabik Jungle	-	-	0.380	0.154	-	-	-	-		
					1871/3016	Govt.	Sarada 3	Sabik Jungle	-	-	0.010	0.004	-	-	-	-		
					1666	Govt.	Sarada 3	Sabik Jungle	-	-	0.110	0.045	-	-	-	-		
					1665	Govt.	Sarada 2	Sabik Jungle	-	-	0.130	0.053	-	-	-	-		

10

R1

Revenue Officer
National Highways Authority of India
P. I. U., KEONJHAR

T. S. SIKAR,
CHASIPURA

Project Implementation Unit
National Highway Authority of India
KEONJHAR

91

SI No	Name Of District	Name of Tahasil	Name of Village	Khata No	Plot No	Type of Land	Nature of Land/Kisam		Area of the Land to be Acquired				Total Forest	
							Hal Kisam	Sabik	Hal Kisam		Sabik Kisam		Acer	Hacter
									Acer	Hacter	Acer	Hacter		
11						Govt.	Sarada 3	Sabik Jungle	-	-	0.030	0.012	1.110	0.449
							Sarada 3	Sabik Jungle	-	-	0.080	0.032		
							Sarada 2	Sabik Jungle	-	-	0.320	0.130		
							Jungle-II	-	0.150	0.061	-	-		
							Sarada 3	Sabik Jungle	-	-	0.020	0.008		
12		Bandha				Govt.	Sarada 3	Sabik Jungle	-	-	0.100	0.040		
							Sarada 3	Sabik Jungle	-	-	0.020	0.008		
							Biali	Sabik Jungle	-	-	0.080	0.032		
							Biali	Sabik Jungle	-	-	0.040	0.016		
							Biali	Sabik Jungle	-	-	0.190	0.077		
						Govt.	Biali	Sabik Jungle	-	-	0.020	0.008		
						Govt.	Biali	Sabik Jungle	-	-	0.030	0.012		

Revenue Officer
National Highways Authority of India
P. I. U, KEONJHAR

TAHASILDAR,
KEONJHAR

Project Officer
National Highway Authority of India
KEONJHAR

TAHASILDAR,
KEONJHAR

Sl No	Name Of District	Name of Tahasil	Name of Village	Khata No	Plot No	Type of Land	Nature of Land/Kisam		Area of the Land to be Acquired				Total Forest	
							Hal Kisam	Sabik	Hal Kisam		Sabik Kisam		Acer	Hacter
									Acer	Hacter	Acer	Hacter		
					609	Govt.	Sarada 3	Sabik Jungle	-	-	0.130	0.053		
					601	Govt.	Sarada 2	Sabik Jungle	-	-	0.060	0.024		
					602	Govt.	Biali	Sabik Jungle	-	-	0.080	0.032		
					603	Govt.	Sarada 3	Sabik Jungle	-	-	0.080	0.032		
					604	Govt.	Sarada 3	Sabik Jungle	-	-	0.080	0.032		
					605	Govt.	Sarada 3	Sabik Jungle	-	-	0.090	0.036		
					606/777	Govt.	Sarada 3	Sabik Jungle	-	-	0.100	0.040		
					597/785	Govt.	Taila 2	Sabik Jungle	-	-	0.130	0.053		
					596/789	Govt.	Biali	Sabik Jungle	-	-	0.150	0.061		
					595/781	Govt.	Taila 2	Sabik Jungle	-	-	0.160	0.065		
					594/803	Govt.	Biali	Sabik Jungle	-	-	0.230	0.093		
					329	Govt.	Biali	Sabik Jungle	-	-	0.090	0.036		

Handwritten signature

Handwritten signature

Handwritten signature

Project Implementation Unit
National Highway Authority of India
KEONJHAR

Revenue Officer
National Highways Authority of India
P. I. U., KEONJHAR

Handwritten mark

Sl No	Name Of District	Name of Tahasil	Name of Village	Khata No	Plot No	Type of Land	Nature of Land/Kisam		Area of the Land to be Acquired				Total Forest		
							Hal Kisam	Sabik	Hal Kisam		Sabik Kisam		Acer	Hacter	Acer
13					338	Govt.	Biali	Sabik Jungle	-	-	0.080	0.032	2.000	0.809	
									-	-	0.040	0.016	0.060	0.024	
									-	-	0.0600	0.024	0.060	0.024	
14	Anandapur	Kanto		180	113	Govt.	Gramya Jungle	-	0.570	0.231	-	-	0.570	0.231	
								-	-	-	-	0.110	0.045	-	-
								-	-	-	-	0.180	0.073	-	-
				182	619/1073	Govt.	Gharabari	Sabik Jungle	-	-	0.110	0.045	-	-	
									-	-	0.180	0.073	-	-	
									-	-	0.010	0.004	0.300	0.121	
					633/1020	Govt.	Sarada 2	Sabik Jungle	-	-	0.010	0.004	0.300	0.121	
									5.590	2.262	6.650	2.691	12.240	4.953	

SUMMARY			
HAL Revenue Forest	5.590	2.262	
Sabik Kisam Forest	6.650	2.691	
Grand Total	12.240	4.953	

Revenue Officer
 Revenue Highway Authority of India
 P. I. U., KEONJHAR

87401244
 12/05/2019

Details of Impacted revenue forest land from Km 58+000 to 107+000 in the Keonjhar forest division of NH-215 (Panikoili-Keonjhar-Rimuli Section)

Village wise break up details of Revenue forest land at Ghatgaon Range

Sl No	Name Of District	Name of Tahasil	Name of Village	Khata No	Plot No	Type of Land	Nature of Land/Kisam		Area of the Land to be Acquired				Total Forest						
							Hal Kisam	Sabik	Hal Kisam		Sabik Kisam		Acer	Hacter					
									Acer	Hacter	Acer	Hacter							
1	Keonjhar	Anandpur	Kolimati	264	531	Govt.	Gramya Jungle	-	0.900	0.364	-	-	-	-	-	-			
							Gramya Jungle	-	0.520	0.210	-	-	-	-	-	-	-		
							Gramya Jungle	-	0.250	0.101	-	-	-	-	-	-	-		
							Gramya Jungle	-	0.990	0.401	-	-	-	-	-	-	-		
							Gramya Jungle	-	0.100	0.040	-	-	-	-	-	-	-		
							Gramya Jungle	-	0.180	0.073	-	-	-	-	-	-	-		
							Gramya Jungle	-	0.730	0.295	-	-	-	-	-	-	-		
							Sarada 2	-	-	-	-	-	-	-	0.190	0.077	-	-	-
							Sarada 2	-	-	-	-	-	-	-	0.310	0.125	-	-	-
							Sarada 2	-	-	-	-	-	-	-	0.110	0.045	-	-	-
							Gramya Jungle	-	1.050	0.425	-	-	-	-	-	-	-	-	-
2		Kamonda	139	1111/1136	Govt.	Gramya Jungle	-	-	-	-	-	-	-	-	-				
						Sarada 2	-	-	-	-	-	-	-	-	-				
						Sarada 2	-	-	-	-	-	-	-	-	-				

[Signature]

Revenue Officer
National Highways Authority of India

TAHASILDAR

[Signature]
Project Director
Project Implementation Unit
National Highway Authority of India

[Signature]

Name of District	Name of Tahasil	Name of Village	Khata No	Plot No	Type of Land	Nature of Land/Kisam		Area of the Land to be Acquired				Total Forest		
						Hal Kisam	Sablik	Hal Kisam		Sablik Kisam		Acer	Hacter	
								Acer	Hacter	Acer	Hacter			
				541	Govt.	Gramya Jungle	-	0.080	0.032	-	-	-	-	
				538	Govt.	Gramya Jungle	-	0.650	0.263	-	-	-	-	1.780 0.720
		Darkhola	19	24	Govt.	Gramya Jungle	-	2.360	0.955	-	-	-	-	
				30	Govt.	Gramya Jungle	-	1.460	0.591	-	-	-	-	
				31	Govt.	Gramya Jungle	-	0.080	0.032	-	-	-	-	
				33	Govt.	Gramya Jungle	-	0.040	0.016	-	-	-	-	
				85	Govt.	Gramya Jungle	-	0.280	0.113	-	-	-	-	
				84	Govt.	Gramya Jungle	-	1.200	0.486	-	-	-	-	
				36	Govt.	Gramya Jungle	-	1.300	0.526	-	-	-	-	
				20	Govt.	Gramya Jungle	-	0.400	0.162	-	-	-	-	
				13	Govt.	Gramya Jungle	-	1.350	0.546	-	-	-	-	
				138	Govt.	Gramya Jungle	-	0.360	0.146	-	-	-	-	
				110	Govt.	Gramya Jungle	-	0.080	0.032	-	-	-	-	

25

Revenue Officer


National Highways Authority of India
P. I. U., KEONJHAR

TAHASILDAR,
ANANDAPUR

Project Director
Project Implementation
National Highway Authority of India
KEONJHAR

SI No	Name Of District	Name of Tahasil	Name of Village	Khata No	Plot No	Type of Land	Nature of Land/Kisam		Area of the Land to be Acquired						Total Forest			
							Hal Kisam	Sabik	Hal Kisam		Sabik Kisam		Acer	Hacter	Acer	Hacter	Acer	Hacter
									Acer	Hacter	Acer	Hacter						
					168	Govt.	Gramya Jungle	-	0.700	0.283	-	-	-	-	-	-	-	
					270	Govt.	Gramya Jungle	-	0.730	0.295	-	-	-	-	-	-	-	
					266	Govt.	Gramya Jungle	-	1.520	0.615	-	-	-	-	-	-	-	
					261	Govt.	Gramya Jungle	-	0.940	0.380	-	-	-	-	-	-	-	
					259	Govt.	Gramya Jungle	-	1.180	0.478	-	-	-	-	-	-	-	
					159	Govt.	Gramya Jungle	-	0.540	0.219	-	-	-	-	-	-	-	
					149	Govt.	Gramya Jungle	-	0.940	0.380	-	-	-	-	-	-	-	
					147	Govt.	Gramya Jungle	-	0.340	0.138	-	-	-	-	-	-	-	
					251	Govt.	Gramya Jungle	-	2.210	0.894	-	-	-	-	-	-	-	
									23.460	9.494			0.610	0.247	18.010	7.289	9.741	

SUMMARY		
HAL Revenue Forest	23.460	9.494
Sabik Kisam Forest	0.610	0.247
Grand Total	24.070	9.741


 Revenue Officer
 Revenue Authority of India
 National Highways Authority
 P. L. U. KEONJHAR

10/01/2014
 P. L. U. KEONJHAR

10/01/2014
 P. L. U. KEONJHAR

85

Details of Impacted revenue forest land from Km 58+000 to 107+000 in the Keonjhar forest division of NH-215 (Panikoli-Keonjhar-Rimuli Section)

Village wise break up details of Revenue forest land at Ghatgaon Range

I No	Name Of District	Name of Tahasil	Name of Village	Khata No	Plot No	Type of Land	Nature of Land/Kisam		Area of the Land to be Acquired				Total Forest		
							Hal Kisam	Sabik	Hal Kisam		Sabik Kisam		Acer	Hacter	
1	Keonjhar	Ghatgaon	Melana	139	1917	Govt.	Mela Jungle	-	1.250	0.506	-	-	-	-	-
					2634	Govt.	Gramya jungle	-	0.050	0.020	-	-	-	-	-
					2653	Govt.	Gramya jungle	-	0.500	0.202	-	-	-	-	-
					2640	Govt.	Gramya jungle	-	0.670	0.271	-	-	-	-	-
					2638	Govt.	Gramya jungle	-	0.490	0.198	-	-	-	-	-
					2044	Govt.	Mela Jungle	-	0.720	0.291	-	-	-	-	-
					2131	Govt.	Gramya jungle	-	0.400	0.162	-	-	-	-	-
					2638	Govt.	Gramya jungle	-	0.060	0.024	-	-	-	-	-
					2640	Govt.	Gramya jungle	-	0.030	0.012	-	-	-	-	-
					2044	Govt.	Mela Jungle	-	0.100	0.040	-	-	-	-	4.270
				141	1896	Govt.	Taila 1	Sabik Jungle	-	-	0.640	0.259	-	-	1.728

Pr. D. S.
 P. I. D.
 National Highways Authority of India
 Revenue Officer

M. S.
 P. I. D.
 National Highways Authority of India
 P. I. D. KEONJHAR

P. D.
 Project Director
 Project Implementation Unit
 National Highway Authority of India
 KEONJHAR

82

SI No	Name Of District	Name of Tahasil	Name of Village	Khata No	Plot No	Type of Land	Nature of Land/Kisam		Area of the Land to be Acquired						Total Forest			
							Hal Kisam	Sabik	Hal Kisam		Sabik Kisam		Acer	Hacter	Acer	Hacter	Acer	Hacter
									Acer	Hacter	Acer	Hacter						
					1811	Govt.	Sarada 3	Sabik Jungle	-	-	0.140	0.057	0.140	0.057				
					2243	Govt.	Sarada 1	Sabik Jungle	-	-	0.140	0.057	0.140	0.057				
					2330	Govt.	Taila 1	Sabik Jungle	-	-	0.050	0.020	0.050	0.020				
					1920	Govt.	Taila 1	Sabik Jungle	-	-	0.200	0.081	0.200	0.081				
					1916	Govt.	Taila 1	Sabik Jungle	-	-	0.180	0.073	0.180	0.073				
					2345	Govt.	Sarada 2	Sabik Jungle	-	-	0.140	0.057	0.140	0.057				
					2223	Govt.	Sarada 3	Sabik Jungle	-	-	0.020	0.008	0.020	0.008				
					2220	Govt.	Taila 1	Sabik Jungle	-	-	1.420	0.575	1.420	0.575				
					2218	Govt.	Sarada 3	Sabik Jungle	-	-	1.420	0.575	1.420	0.575				
					2103	Govt.	Sarada 2	Sabik Jungle	-	-	0.150	0.061	0.150	0.061				
					2147	Govt.	Sarada 3	Sabik Jungle	-	-	0.100	0.040	0.100	0.040				
					2149	Govt.	Sarada 3	Sabik Jungle	-	-	0.120	0.049	0.120	0.049				
					1978	Govt.	Taila 1	Sabik Jungle	-	-	0.460	0.186	0.460	0.186				

Revenue Officer
National Highways Authority of India
P. I. U., KEONJHAR

Project Director
Project Implementation Unit
National Highway Authority of India
KEONJHAR

83

Name Of District	Name of Tahasil	Name of Village	Khata No	Plot No	Type of Land	Nature of Land/Kisam		Area of the Land to be Acquired				Total Forest	
						Hal Kisam	Sabik	Hal Kisam		Sabik Kisam		Acer	Hacter
								Acer	Hacter	Acer	Hacter		
				1929	Govt.	Baje Fasal 2	Sabik Jungle	-	-	0.140	0.057		
				1928	Govt.	Taila 1	Sabik Jungle	-	-	0.140	0.057		
				1918	Govt.	Taila 1	Sabik Jungle	-	-	0.350	0.142		
				1900	Govt.	Taila 1	Sabik Jungle	-	-	0.650	0.263		
				1899	Govt.	Taila 1	Sabik Jungle	-	-	0.190	0.077		
				2102	Govt.	Sarada 3	Sabik Jungle	-	-	0.200	0.081		
				1999	Govt.	Sarada 3	Sabik Jungle	-	-	0.350	0.142		
				2639	Govt.	Sarada 2	Sabik Jungle	-	-	0.130	0.053		
				2105	Govt.	Taila 1	Sabik Jungle	-	-	0.130	0.053		
				2043	Govt.	Sarada 3	Sabik Jungle	-	-	0.120	0.049		
				2041	Govt.	Sarada 3	Sabik Jungle	-	-	0.090	0.036		
				1979	Govt.	Taila 1	Sabik Jungle	-	-	0.340	0.138	8.010	3.242
		Balijudi	125	103	Govt.	forest	-	0.980	0.397	-	-		
				28	Govt.	forest	-	0.380	0.154	-	-		

Handwritten signature

Handwritten signature

Revenue Officer
National Highways Authority of India
P. I. U, KEONJHAR

21

Handwritten signature
TANASILDAR
KEONJHAR
KEONJHAR

Handwritten signature
Project Director
Project Implementation Unit
National Highway Authority of India
KEONJHAR

SI No	Name Of District	Name of Tahasil	Name of Village	Khata No	Plot No	Type of Land	Nature of Land/Kisam		Area of the Land to be Acquired						Total Forest			
							Hal Kisam	Sabik	Hal Kisam		Sabik Kisam		Acer	Hacter	Acer	Hacter	Acer	Hacter
									Acer	Hacter	Acer	Hacter						
					22	Govt.	forest	-	0.180	0.073	-	-	-	-	-	-		
					1495	Govt.	forest	-	0.410	0.166	-	-	-	-	-	-		
					1607	Govt.	forest	-	4.070	1.647	-	-	-	-	-	-		
					1633	Govt.	forest	-	0.190	0.077	-	-	-	-	-	-		
					119	Govt.	forest	-	0.120	0.049	-	-	-	-	-	-		
					1629	Govt.	forest	-	1.800	0.728	-	-	-	-	-	-		
					360	Govt.	forest	-	0.260	0.105	-	-	-	-	-	-		
					1647	Govt.	forest	-	0.390	0.158	-	-	-	-	-	-		
					309	Govt.	Jungle	-	0.430	0.174	-	-	-	-	-	-		
					356	Govt.	Jungle	-	0.070	0.028	-	-	-	-	-	-		
					360	Govt.	Jungle	-	0.590	0.239	-	-	-	-	-	-		
					1647	Govt.	Jungle	-	0.040	0.016	-	-	-	-	9.910	4.011		
				125	13	Govt.	Sarada 3	Sabik Jungle	-	-	-	0.110	0.045	-	-	-		
					11	Govt.	Sarada 3	Sabik Jungle	-	-	-	0.080	0.032	-	-	-		
					10	Govt.	Sarada 3	Sabik Jungle	-	-	-	0.080	0.032	-	-	-		
					17	Govt.	Sarada 3	Sabik Jungle	-	-	-	0.040	0.016	-	-	-		
					18	Govt.	Sarada 3	Sabik Jungle	-	-	-	0.400	0.162	-	-	-		
					21	Govt.	Taila 1	Sabik Jungle	-	-	-	0.270	0.109	-	-	-		
					1537	Govt.	Taila 1	Sabik Jungle	-	-	-	0.030	0.012	-	-	-		

20/11/2011

[Signature]
Revenue Officer

National Highways Authority of India
P. I. U., KEONJHAR

[Signature]
PROJECT DIRECTOR
Project Implementation Unit
National Highway Authority of India
KEONJHAR

8

Name of District	Name of Tahasil	Name of Village	Khata No	Plot No	Type of Land	Nature of Land/Kisam		Area of the Land to be Acquired				Total Forest	
						Hal Kisam	Sabik	Hal Kisam		Sabik Kisam		Acer	Hacter
								Acer	Hacter	Acer	Hacter		
				1649	Govt.	Taila 1	Sabik Jungle	-	-	0.120	0.049		
				1634	Govt.	Taila 1	Sabik Jungle	-	-	0.310	0.125		
				23	Govt.	Sarada 3	Sabik Jungle	-	-	0.280	0.113		
				121	Govt.	Taila 1	Sabik Jungle	-	-	0.050	0.020	1.770	0.716
		Uperdina	156	127	Govt.	Gramya Jungle	-	0.150	0.061	-	-		
				169	Govt.	Gramya Jungle	-	0.520	0.210	-	-		
				1779	Govt.	Gramya Jungle	-	0.430	0.174	-	-		
				1846	Govt.	Gramya Jungle	-	2.060	0.834	-	-		
				1753	Govt.	Gramya Jungle	-	2.930	1.186	-	-		
				177	Govt.	Gramya Jungle	-	0.830	0.336	-	-		
				116	Govt.	Gramya Jungle	-	0.030	0.012	-	-		
				1775	Govt.	Gramya Jungle	-	0.220	0.089	-	-		
				1753	Govt.	Gramya Jungle	-	3.420	1.384	-	-	10.590	4.286

Page No. 21

Revenue Officer
National Highways Authority of India
R. I. U, KEONJHAR

83

TAHASSILDAR
GANGSAON TAHASIL
KEONJHAR

Project Director
Project Implementation Unit
National Highway Authority of India
KEONJHAR

Sl No	Name Of District	Name of Tahasil	Name of Village	Khata No	Plot No	Type of Land	Nature of Land/Kisam		Area of the Land to be Acquired						Total Forest							
							Hal Kisam	Sabik	Hal Kisam		Sabik Kisam		Acer	Hacter	Acer	Hacter	Acer	Hacter				
									Acer	Hacter	Acer	Hacter										
4		Kusunpur		84	433	Govt.	Gramya Jungle	-	0.280	0.113	-	-	-	-	-	-	-	-				
			Gramya Jungle				-	0.200	0.081	-	-	-	-	-	-	-	-	-	-	-	-	
			Gramya Jungle				-	0.770	0.312	-	-	-	-	-	-	-	-	-	1.250	0.506	-	-
			Taila 1				-	-	-	-	-	-	-	-	1.400	0.567	-	-	-	-	-	-
			Gharabari				-	-	-	-	-	-	-	-	0.190	0.077	-	-	-	-	-	-
			Taila 1				-	-	-	-	-	-	-	-	0.140	0.057	-	-	-	-	-	-
			Gharabari				-	-	-	-	-	-	-	-	0.100	0.040	-	-	-	-	-	-
			Taila 1				-	-	-	-	-	-	-	-	0.070	0.028	-	-	-	-	-	-
			Taila 1				-	-	-	-	-	-	-	-	0.480	0.194	-	-	2.380	0.963	-	-
			Golabandha				87	260	Govt.	Gramya Jungle	-	1.470	0.595	-	-	-	-	-	-	-	-	-
5					47	Govt.	Gramya Jungle	-	0.430	0.174	-	-	-	-	-	-	-	-				
					342	Govt.	Gramya Jungle	-	0.130	0.053	-	-	-	-	-	-	-	-				
					640	Govt.	Gramya Jungle	-	0.240	0.097	-	-	-	-	2.270	0.919	-	-				

Project Director
Project Implementation Unit
National Highway Authority of India
KEONJHAR

TAHSILSAR
KUNJHAR
KUNJHAR

Revenue Officer
National Highways Authority of India
P. O., KEONJHAR

Handwritten signature

Handwritten signature

Name Of District	Name of Tahasil	Name of Village	Khata No	Plot No	Type of Land	Nature of Land/Kisam		Area of the Land to be Acquired				Total Forest	
						Hal Kisam	Sabik	Hal Kisam		Sabik Kisam		Acer	Hacter
								Acer	Hacter	Acer	Hacter		
			89	264	Govt.	Taila 1	Sabik Jungle	-	-	0.400	0.162		
				55	Govt.	Sarada 2	Sabik Jungle	-	-	0.090	0.036		
				54	Govt.	Sarada 2	Sabik Jungle	-	-	0.220	0.089		
				52	Govt.	Sarada 1	Sabik Jungle	-	-	0.350	0.142		
				12	Govt.	Sarada 1	Sabik Jungle	-	-	0.030	0.012		
				37	Govt.	Sarada 2	Sabik Jungle	-	-	0.080	0.032		
				678	Govt.	Sarada 2	Sabik Jungle	-	-	0.350	0.142	1.520	0.615
		Bataharichand anpur	154	101	Govt.	Gramya Jungle	-	1.200	0.486	-	-		
				102	Govt.	Gramya Jungle	-	3.120	1.263	-	-		
				102/5	Govt.	Gramya Jungle	-	0.010	0.004	-	-		
				102/8	Govt.	Gramya Jungle	-	0.010	0.004	-	-		
				485/3	Govt.	Gramya Jungle	-	0.010	0.004	-	-		
				476/2	Govt.	Gramya Jungle	-	0.010	0.004	-	-		

Page No. 21
 Revenue Officer
 National Highways Authority of India
 P. 1. U, KEONJHAR

SAHASILDAR
 KEONJHAR

Project Director
 Project Implementation Unit
 National Highway Authority of India
 KEONJHAR

Sl No	Name Of District	Name of Tahasil	Name of Village	Khata No	Plot No	Type of Land	Nature of Land/Kisam		Area of the Land to be Acquired						Total Forest			
							Hal Kisam	Sabik	Hal Kisam		Sabik Kisam		Acer	Hacter	Acer	Hacter	Acer	Hacter
									Acer	Hacter	Acer	Hacter						
					485/4	Govt.	Gramya Jungle	-	0.010	0.004	-	-	-	-	-	-		
					476/1	Govt.	Gramya Jungle	-	0.010	0.004	-	-	-	-	-	-		
					102/6	Govt.	Gramya Jungle	-	0.010	0.004	-	-	-	-	-	-		
					476/1	Govt.	Gramya Jungle	-	0.120	0.049	-	-	-	-	-	-		
					458/2	Govt.	Gramya Jungle	-	0.010	0.004	-	-	-	-	-	-		
					458/6	Govt.	Gramya Jungle	-	0.010	0.004	-	-	-	-	-	-		
					485	Govt.	Gramya Jungle	-	0.010	0.004	-	-	-	-	-	-		
					485/7	Govt.	Gramya Jungle	-	0.010	0.004	-	-	-	-	-	-		
					102/2	Govt.	Gramya Jungle	-	0.010	0.004	-	-	-	-	-	-		
					102/3	Govt.	Gramya Jungle	-	0.010	0.004	-	-	-	-	-	-		
					102/1	Govt.	Gramya Jungle	-	0.010	0.004	-	-	-	-	-	-		
					476	Govt.	Gramya Jungle	-	2.000	0.809	-	-	-	-	-	-		
					2	Govt.	Gramya Jungle	-	0.310	0.125	-	-	-	-	-	-		

[Signature]

Revenue Officer
National Highways Authority of India
P. O., K. ONKARAN


[Signature]
TAKSILDAR
TAKSILDAR
TAKSILDAR


[Signature]
Project Director
Project Implementation Unit
National Highway Authority of India
KEONJHAR

[Signature]


No	Name Of District	Name of Tahasil	Name of Village	Khata No	Plot No	Type of Land	Nature of Land/Kisam		Area of the Land to the Acquired				Total Forest	
							Hal Kisam	Sabik	Hal Kisam		Sabik Kisam		Acer	Hacter
									Acer	Hacter	Acer	Hacter		
					476	Govt.	Gramya Jungle	-	0.700	0.283	-	-	7.590	3.072
				156	256	Govt.	Biall	-	-	-	0.110	0.045		
					257	Govt.	Biall	-	-	-	0.080	0.032		
					1200	Govt.	Sarada 3	-	-	-	0.450	0.182		
					1202	Govt.	Sarada 2	-	-	-	0.130	0.053		
					1179	Govt.	Sarada 3	-	-	-	0.070	0.028		
					938	Govt.	Talla 1	-	-	-	0.380	0.154		
					490	Govt.	Talla 1	-	-	-	0.110	0.045		
					1051	Govt.	Talla 1	-	-	-	0.350	0.142		
					843	Govt.	Ghara\	-	-	-	0.030	0.012	1.710	0.692
			Sana Masinabila	150	43	Govt.	Gramya Jungle	0.620	0.251	-	-	0.620	0.251	
				152	274	Govt.	Sarada 3	-	-	-	0.100	0.040		
					270	Govt.	Sarada 3	-	-	-	0.050	0.020		



 Revenue Officer
 National Highway & Authority of India
 K. I. U., KEONJHAR



 Revenue Officer
 National Highway & Authority of India
 K. I. U., KEONJHAR


 Project Director
 Project Implementation U.
 National Highway Authority of India
 KEONJHAR

SI No	Area of the Land to be Acquired								Total Forest					
	Name Of District	Name of Tahasil	Name of Village	Khata No	Plot No	Type of Land	Nature of Land/Kisam		Hal Kisam		Sabik Kisam		Acer	Hacter
							Hal Kisam	Sabik	Acer	Hacter	Acer	Hacter		
					701	Govt.	Biali	Sabik Jungle	-	-	0.130	0.053		
					682	Govt.	Sarada 3	Sabik Jungle	-	-	0.040	0.016		
					346	Govt.	Sarada 3	Sabik Jungle	-	-	0.030	0.012		
					345	Govt.	Sarada 3	Sabik Jungle	-	-	0.010	0.004		
					268	Govt.	Sarada 3	Sabik Jungle	-	-	0.070	0.028		
					188	Govt.	Taila 2	Sabik Jungle	-	-	0.090	0.036		
					1250	Govt.	Taila 2	Sabik Jungle	-	-	0.040	0.016		
					181	Govt.	Taila 2	Sabik Jungle	-	-	0.020	0.008		
					179	Govt.	Sarada 3	Sabik Jungle	-	-	0.050	0.020		
					42	Govt.	Sarada 3	Sabik Jungle	-	-	0.450	0.182		
					257	Govt.	Taila 2	Sabik Jungle	-	-	0.090	0.036		
					255	Govt.	Sarada 3	Sabik Jungle	-	-	0.140	0.057		
					266	Govt.	Sarada 3	Sabik Jungle	-	-	0.070	0.028		


 Revenue Officer
 National Highways Authority of India
 P. U., KONGAR


 Project Director
 Project Implementation Unit
 National Highway Authority of India
 KONGAR


 Project Director
 Project Implementation Unit
 National Highway Authority of India
 KONGAR

I No	Name Of District	Name of Tahasil	Name of Village	Khata No	Plot No	Type of Land	Nature of Land/Kisam		Area of the Land to be Acquired				Total Forest	
							Hal Kisam	Sabik	Hal Kisam		Sabik Kisam		Acer	Hacter
									Acer	Hacter	Acer	Hacter		
					265	Govt.	Sarada 3	Sabik Jungle	-	-	0.070	0.028		
					264	Govt.	Sarada 3	Sabik Jungle	-	-	0.050	0.020		
					262	Govt.	Sarada 3	Sabik Jungle	-	-	0.130	0.053		
					176	Govt.	Sarada 1	Sabik Jungle	-	-	0.050	0.020		
					704	Govt.	Taila 2	Sabik Jungle	-	-	0.020	0.008		
					347	Govt.	Sarada 3	Sabik Jungle	-	-	0.010	0.004		
					1111	Govt.	Biali	Sabik Jungle	-	-	0.080	0.032		
					1120	Govt.	Biali	Sabik Jungle	-	-	0.100	0.040		
					1119	Govt.	Biali	Sabik Jungle	-	-	0.110	0.045		
					1118	Govt.	Biali	Sabik Jungle	-	-	0.100	0.040		
					1126	Govt.	Taila 2	Sabik Jungle	-	-	0.020	0.008		
					1125	Govt.	Taila 2	Sabik Jungle	-	-	0.080	0.032		
					698	Govt.	Sarada 3	Sabik Jungle	-	-	0.220	0.089		

Chobik R.I

Revenue Officer
National Highways Authority of India
P. U, KEONJHAR

TAHASILDAR
SARADIA TALUK
KEONJHAR

Project Director
Project Implementation Unit
National Highway Authority of India
KEONJHAR

SI No	Name Of District	Name of Tahasil	Name of Village	Khata No	Plot No	Type of Land	Nature of Land/Kisam		Area of the Land to be Acquired				Total Forest			
							Hal Kisam	Sabik	Hal Kisam		Sabik Kisam		Acer	Hacter		
									Acer	Hacter	Acer	Hacter				
8					584	Govt.	Sarada 3	Sabik Jungle	-	-	0.240	0.097	0.240	0.097	2.870	1.16
					585	Govt.	Sarada 3	Sabik Jungle	-	-	0.210	0.085	0.210	0.085		
		Sanabarbeda		40	726	Govt.	Gramya Jungle	-	0.130	0.053	-	-	-	-		
					131	Govt.	Gramya Jungle	-	0.220	0.089	-	-	-	-		
					724	Govt.	Gramya Jungle	-	0.100	0.040	-	-	-	-		
					131	Govt.	Gramya Jungle	-	0.030	0.012	-	-	-	-	0.480	0.19
					5	Govt.	Sarada 3	Sabik Jungle	-	-	0.110	0.045	0.110	0.045		
					31	Govt.	Taila 2	Sabik Jungle	-	-	0.020	0.008	0.020	0.008		
				9	Govt.	Sarada 2	Sabik Jungle	-	-	0.220	0.089	0.220	0.089			
				751	Govt.	Taila 2	Sabik Jungle	-	-	0.150	0.061	0.150	0.061			
				4	Govt.	Biali	Sabik Jungle	-	-	0.040	0.016	0.040	0.016			
				56	Govt.	Taila 2	Sabik Jungle	-	-	0.350	0.142	0.350	0.142			
				106	Govt.	Gharabari	Sabik Jungle	-	-	0.020	0.008	0.020	0.008			

Tree RA


Revenue Officer
National Highways Authority of India
P. I. U., KEONJHAR


Project Director
Project Implementation Unit
National Highway Authority of India
KEONJHAR

23

Sl No	Name Of District	Name of Tahasil	Name of Village	Khata No	Plot No	Type of Land	Nature of Land/Kisam		Area of the Land to be Acquired				Total Forest													
							Hal Kisam	Sabik	Hal Kisam		Sabik Kisam		Acer	Hacter												
									Acer	Hacter	Acer	Hacter														
9						Govt.	Patita	Sabik Jungle	-	-	0.220	0.089														
									Langalkanti	69	640	Govt.	Sarada 3	Sabik Jungle	-	-	0.370	0.150	0.370	0.150						
															Tikira	145	1270	Govt.	Gramya Jungle	-	0.081	-	-	0.200	0.081	
																				147	1209	Govt.	Taila 1	Sabik Jungle	-	-
					Govt.	Taila 1	Sabik Jungle	-	-	0.260	0.105															
											Govt.	Taila 1	Sabik Jungle	-	-	0.140	0.057									
																	Govt.	Taila 1	Sabik Jungle	-	-	0.120	0.049	0.600	0.243	
11			Dhenkikote	166	524	Govt.	Forest	-	0.210	0.085	-	-														
												Govt.	Forest	-	0.020	0.008	-	-	0.230	0.093						
																		Govt.	Sarada 2	Sabik Jungle	-	-	0.330	0.134		
																								Govt.	Sarada 2	Sabik Jungle
					Govt.	Taila 1	Sabik Jungle	-	-	0.050	0.020															


 Revenue Officer
 National Highways Authority of India
 P. I. O, KEONJHAR


 TAHASILDAR
 KEONJHAR


 Project Director
 Project Implementation Unit
 National Highway Authority of India
 KEONJHAR

Date 13/06/20

SI No	Name Of District	Name of Tahasil	Name of Village	Khata No	Plot No	Type of Land	Nature of Land/Kisam		Area of the Land to be Acquired				Total Forest			
							Hal Kisam	Sabik	Hal Kisam		Sabik Kisam		Acer	Ha		
									Acer	Hacter	Acer	Hacter				
					259	Govt.	Sarada 3	Sabik Jungle	-	-	0.050	0.020	0.050	0.020		
					260	Govt.	Gharabari	Sabik Jungle	-	-	0.060	0.024	0.060	0.024		
					261	Govt.	Gharabari	Sabik Jungle	-	-	0.030	0.012	0.030	0.012		
					67	Govt.	Taila 2	Sabik Jungle	-	-	0.100	0.040	0.100	0.040		
					55	Govt.	Sarada 2	Sabik Jungle	-	-	0.080	0.032	0.080	0.032	0.740	0
12			Khantaghar	117	352	Govt.	Gramya Jungle	-	1.080	0.437	-	-	-	-		
					424	Govt.	Gramya Jungle	-	1.470	0.595	-	-	-	-		
					475	Govt.	Gramya Jungle	-	0.150	0.061	-	-	-	-		
					589	Govt.	Gramya Jungle	-	1.750	0.708	-	-	-	-		
					592	Govt.	Gramya Jungle	-	0.280	0.113	-	-	-	-		
					595	Govt.	Gramya Jungle	-	0.100	0.040	-	-	-	-		
					257	Govt.	Gramya Jungle	-	0.400	0.162	-	-	-	-		
					360	Govt.	Gramya Jungle	-	0.610	0.247	-	-	-	-		

Handwritten signature

Project Director
Project Implementation Unit
National Highway Authority of India

Stamp: PROJECT IMPLEMENTATION UNIT
NATIONAL HIGHWAY AUTHORITY OF INDIA
Handwritten signature

Revenue Officer
National Highway Authority of India

Handwritten signature

Sl No	Name Of District	Name of Tahasil	Name of Village	Khata No	Plot No	Type of Land	Nature of Land/Kisam		Area of the Land to be Acquired				Total Forest		
							Hal Kisam	Sabik	Hal Kisam		Sabik Kisam		Acer	Hacter	
									Acer	Hacter	Acer	Hacter			
					443	Govt.	Gramya Jungle	-	0.040	0.016	-	-	-	-	
					380	Govt.	Gramya Jungle	-	3.020	1.222	-	-	-	-	
					385	Govt.	Gramya Jungle	-	1.480	0.599	-	-	-	-	
					421	Govt.	Gramya Jungle	-	0.400	0.162	-	-	-	-	
					348	Govt.	Gramya Jungle	-	1.020	0.413	-	-	-	-	
					344	Govt.	Gramya Jungle	-	2.530	1.024	-	-	-	-	
					348	Govt.	Gramya Jungle	-	0.040	0.016	-	-	-	-	
					421	Govt.	Gramya Jungle	-	0.180	0.073	-	-	-	-	
					385	Govt.	Gramya Jungle	-	1.020	0.413	-	-	-	-	
					344	Govt.	Gramya Jungle	-	1.030	0.417	-	-	-	16.600	6.718
				119	594	Govt.	Sarada 2	Sabik Jungle	-	-	0.410	0.166			
					422	Govt.	Sarada 2	Sabik Jungle	-	-	0.080	0.032			
					423	Govt.	Sarada 2	Sabik Jungle	-	-	0.130	0.053			

Page 11

Revenue Officer

National Highways Authority of India
P. I. U, KEONJHAR

Project Director

Project Implementatun in
National Highway Authority of India
KEONJHAR

02

KEONJHAR
KEONJHAR
KEONJHAR

Sl No	Name Of District	Name of Tahasil	Name of Village	Khata No	Plot No	Type of Land	Nature of Land/Kisam		Area of the Land to be Acquired				Total Forest	
							Hal Kisam	Sabik	Hal Kisam		Sabik Kisam		Acer	Hac
									Acer	Hacter	Acer	Hacter		
13					461	Govt.	Sarada 3	Sabik Jungle	-	-	0.050	0.020	0.800	0.
					591	Govt.	Sarada 2	Sabik Jungle	-	-	0.130	0.053		
			Khajurjuani	57	250	Govt.	Gramya Jungle	-	0.150	0.061	-	-		
					234	Govt.	Gramya Jungle	-	0.300	0.121	-	-		
					256	Govt.	Gramya Jungle	D.P.F.	1.270	0.514	-	-		
					261	Govt.	Gramya Jungle	-	0.070	0.028	-	-		
					334	Govt.	Gramya Jungle	-	0.560	0.227	-	-		
					337	Govt.	Gramya Jungle	-	0.240	0.097	-	-		
					19	Govt.	Gramya Jungle	-	0.340	0.138	-	-		
					220	Govt.	Gramya Jungle	-	0.990	0.401	-	-	3.920	1
					59	Govt.	Sarada 3	Sabik Jungle	-	-	0.220	0.089		
					260	Govt.	Sarada 3	Sabik Jungle	-	-	0.170	0.069		
					324	Govt.	Sarada 1	Sabik Jungle	-	-	0.020	0.008		

Pravin R.1

Revenue Officer
National Highways Authority of India
P. U., KEONJHAR

Project Director
Project Implementation Unit
National Highway Authority of India
KEONJHAR

5

Name Of District	Name of Tahasil	Name of Village	Khata No	Plot No	Type of Land	Nature of Land/Kisam		Area of the Land to be Acquired				Total Forest	
						Hal Kisam	Sabik	Hal Kisam		Sabik Kisam		Acer	Hacter
								Acer	Hacter	Acer	Hacter		
				230	Govt.	Sarada 3	Sabik Jungle	-	-	0.110	0.045		
				211	Govt.	Sarada 2	Sabik Jungle	-	-	0.010	0.004		
				209	Govt.	Sarada 2	Sabik Jungle	-	-	0.040	0.016		
				15	Govt.	Talla 2	Sabik Jungle	-	-	0.240	0.097		
				253	Govt.	Sarada 3	Sabik Jungle	-	-	0.250	0.101		
				23	Govt.	Sarada 3	Sabik Jungle	-	-	0.450	0.182		
				254	Govt.	Biali	Sabik Jungle	-	-	0.090	0.036	1.600	0.648
				143	Govt.	Gramya Jungle	-	0.030	0.012	-	-		
				145	Govt.	Gramya Jungle	-	0.920	0.372	-	-		
				689	Govt.	Gramya Jungle	-	0.270	0.109	-	-		
				691	Govt.	Gramya Jungle	-	0.560	0.227	-	-		
				696	Govt.	Gramya Jungle	-	0.200	0.081	-	-		
				1133	Govt.	forest	-	0.480	0.194	-	-		
				1104	Govt.	forest	-	0.930	0.376	-	-		

4

Jayash R.1

Revenue Officer

National Highways Authority of India
K. T. U., BONGHAR

[Signature]

Project Director

Project Implementation Unit
National Highway Authority of India
KEONDHAR

[Signature]

Sl No	Name Of District	Name of Tahasil	Name of Village	Khata No	Plot No	Type of Land	Nature of Land/Kisam		Area of the Land to be Acquired						Total Forest			
							Hal Kisam	Sabik	Hal Kisam		Sabik Kisam		Acer	Hacter	Acer	Hacter	Acer	Hacter
									Acer	Hacter	Acer	Hacter						
					1087	Govt.	forest	-	0.200	0.081	-	-	-	-	-	-	-	
					1131	Govt.	forest	-	0.180	0.073	-	-	-	-	-	-	-	
					977	Govt.	forest	-	0.480	0.194	-	-	-	-	-	-	-	
					665	Govt.	Gramya Jungle	-	1.570	0.635	-	-	-	-	-	-	-	
					201	Govt.	Gramya Jungle	-	0.010	0.004	-	-	-	-	-	-	-	
					201	Govt.	Gramya Jungle	-	0.090	0.036	-	-	-	-	-	-	2.390	
				145	648	Govt.	Baje Fasal 1	Sabik Jungle	-	-	-	0.010	0.004	-	-	-	-	
					661	Govt.	Sarada 1	Sabik Jungle	-	-	-	0.100	0.040	-	-	-	-	
					662	Govt.	Sarada 3	Sabik Jungle	-	-	-	0.070	0.028	-	-	-	0.07	
15			Chikinta	156	2141	Govt.	Gramya Jungle	-	1.040	0.421	-	-	-	-	-	-	-	
					2147	Govt.	Gramya Jungle	-	0.640	0.259	-	-	-	-	-	-	-	
					2135	Govt.	Gramya Jungle	-	0.260	0.105	-	-	-	-	-	-	-	
					2078	Govt.	Gramya Jungle	-	0.070	0.028	-	-	-	-	-	-	-	
					2133	Govt.	Gramya Jungle	-	1.470	0.595	-	-	-	-	-	-	-	

(Signature)

Revenue Officer
National Highway Authority of India
P. I. U., KEONJHAR

(Signature)
TAPASWATI TAHSILA
KEONJHAR

(Signature)
Project Director
Project Implementation Unit
National Highway Authority of India
KEONJHAR

62

Sl. No	Name Of District	Name of Tahasil	Name of Village	Khata No	Plot No	Type of Land	Nature of Land/Kisam		Area of the Land to be Acquired				Total Forest	
							Hal Kisam	Sabik	Hal Kisam		Sabik Kisam		Acer	Hacter
									Acer	Hacter	Acer	Hacter		
6						Govt.	Gramya Jungle	-	0.680	0.275	-	-	4.160	1.684
							Gramya Jungle	-	0.330	0.134	-	-	-	-
							Gramya Jungle	-	0.490	0.198	-	-	-	-
							Gramya Jungle	-	0.330	0.134	-	-	-	-
							Gramya Jungle	-	0.700	0.283	-	-	-	-
							Gramya Jungle	-	0.130	0.053	-	-	-	-
							Gramya Jungle	-	0.370	0.150	-	-	-	-
7		Bankapatuli				Govt.	Gramya Jungle	-	0.040	0.016	-	-	-	-
							Gramya Jungle	-	0.130	0.053	-	-	-	-
							Gramya Jungle	-	3.600	1.457	-	-	-	-
							Gramya Jungle	-	0.010	0.004	-	-	6.130	2.481
							forest	-	0.200	0.081	-	-	-	-
							forest	-	1.260	0.510	-	-	-	-
							forest	-	1.200	0.486	-	-	-	-
					407	Govt.	forest	-	1.250	0.506	-	-	-	-

Chandana R.I

Govt

OR

National Highway Authority of India
P. I. U, KEONJHAR

TAHASILDAR
NATIONAL HIGHWAY AUTHORITY
KEONJHAR

Project Director
Project Implementation Unit
National Highway Authority of India
KEONJHAR

Sl No	Name Of District	Name of Tahasil	Name of Village	Khata No	Plot No	Type of Land	Nature of Land/Kisam		Area of the Land to be Acquired				Total Forest		
							Hal Kisam	Sabik	Hal Kisam		Sabik Kisam		Acer	Hacter	
									Acer	Hacter	Acer	Hacter			
					412	Govt.	forest	-	0.420	0.170	-	-	-	-	-
					407	Govt.	Jungle	-	2.080	0.842	-	-	-	-	-
					412	Govt.	Jungle	-	0.180	0.073	-	-	-	-	2.667
									80.730	32.671	24.050	9.733	104.780	42.404	

Shankar





Revenue Officer

National Highways Authority of India

K. L. U. KEONJHAR

SUMMARY		
HAL Revenue Forest	80.730	32.671
Sabik Kisam Forest	24.050	9.733
Grand Total	104.780	42.404


 Project Director
 Project Implementation Unit
 National Highway Authority of India
 KEONJHAR


 Project Director
 Project Implementation Unit
 National Highway Authority of India
 KEONJHAR

65

Details of Impacted revenue forest land from Km107+000 to 143+000 in the Cuttack forest division of NH-215 (Panikoli-Keonjhar-Rimuli Section)

Village wise break up details of Revenue forest land at Keonjhar Range

Sl No	Name Of District	Name of Tahasil	Name of Village	Khata No	Plot No	Type of Land	Nature of Land/Kisam		Area of the Land to be Acquired				Total Forest		
							Hal Kisam	Sabik	Acer	Hacter	Acer	Hacter	Acer	Hacter	
1	Keonjhar	Keonjhar Sadar	Gopalpur	80	516	Govt.	Forest	-	0.660	0.267	-	-	-	-	-
						Govt.	Forest	-	0.250	0.101	-	-	-	-	
						Govt.	Forest	-	0.680	0.275	-	-	-	-	
						Govt.	Forest	-	1.220	0.494	-	-	-	-	
						Govt.	Forest	-	0.070	0.028	-	-	-	-	
						Govt.	Forest	-	0.540	0.219	-	-	-	-	
						Govt.	Gramya Jungle	-	0.800	0.324	-	-	-	-	
						Govt.	Forest	-	0.030	0.012	-	-	-	-	
						Govt.	Forest	-	0.220	0.089	-	-	-	-	
						Govt.	Forest	-	0.401	0.162	-	-	-	-	
2	Keonjhar	Keonjhar Sadar	Badposi	65	103/118 4	Govt.	Forest	-	0.740	0.299	-	-	-	-	
						Govt.	Forest	-	1.620	0.656	-	-	-	-	
						Govt.	Forest	-	0.540	0.219	-	-	-	-	
						Govt.	Forest	-	2.120	0.858	-	-	-	-	
						Govt.	Forest	-	0.090	0.036	-	-	-	-	
											10.720	4.338			

Handwritten signature
R.I.
R.I. VDA

Revenue Officer
National Highways Authority of India
P. I. U, KEONJHAR

Handwritten signature

Handwritten signature

TAHASILDAR
KEONJHAR

Project Director
Project Implementation Unit
National Highway Authority of India
KEONJHAR

Handwritten signature

Sl No	Name Of District	Name of Tahasil	Name of Village	Khata No	Plot No	Type of Land	Nature of Land/Kisam		Area of the Land to be Acquired						Total Forest			
							Hal Kisam	Sabik	Hal Kisam		Sabik Kisam		Acer	Hacter	Acer	Hacter	Acer	Hacter
									Acer	Hacter	Acer	Hacter						
					35/1091	Govt.	Gramya Jungle	-	0.050	0.020	-	-	-	-	-	-	-	
					927	Govt.	Jungle	-	0.030	0.012	-	-	-	-	-	-	-	
					116	Govt.	Jungle	-	0.010	0.004	-	-	-	-	-	-	-	
					927	Govt.	Jungle	-	0.240	0.097	-	-	-	-	1.070	0.433	-	
					118	Govt.	Gharabari	Sabik jungle			0.010	0.004						
				67	35	Govt.	Sarada 3	Sabik jungle			0.050	0.020						
					38	Govt.	Taila 1	Sabik jungle			0.040	0.016						
					915/112 3	Govt.	Sarada 2	Sabik jungle			0.180	0.073						
					931	Govt.	Sarada 2	Sabik jungle			0.160	0.065						
					928	Govt.	Sarada 2	Sabik jungle			0.250	0.101						
					930	Govt.	Sarada 3	Sabik jungle			0.280	0.113			0.970	0.393		
3			Jamunalia	56	152	Govt.	Gramya Jungle	-	0.950	0.384	-	-	-	-	-	-	-	
					146	Govt.	Jungle	-	0.140	0.057	-	-	-	-	-	-	-	
					146	Govt.	Jungle	-	1.200	0.486	-	-	-	-	2.290	0.927	-	
				58	95	Govt.	Taila 1	Sabik Jungle			1.060	0.429						

Project Director
Project Implementation Unit
National Highway Authority of India
KEONJHAR

REVENUE OFFICER
TALASIDAR
KEONJHAR

Revenue Officer
National Highways Authority of India
P. I. U., KEONJHAR

Pravin B. I.
P. I. U., KEONJHAR

No	Name Of District	Name of Tahasil	Name of Village	Khata No	Plot No	Type of Land	Nature of Land/Kisam		Area of the Land to be Acquired				Total Forest	
							Hal Kisam	Sabik	Hal Kisam		Sabik Kisam		Acer	Hacter
									Acer	Hacter	Acer	Hacter		
					98	Govt.	Taila 1	Sabik Jungle			0.450	0.182		
					97	Govt.	Taila 1	Sabik Jungle			0.220	0.089		
					125	Govt.	Sarada 3	Sabik Jungle			0.640	0.259		
					145	Govt.	Taila 1	Sabik Jungle			0.330	0.134		
					166	Govt.	Taila 1	Sabik Jungle			0.380	0.154		
					437	Govt.	Taila 1	Sabik Jungle			0.350	0.142		
					442	Govt.	Taila 1	Sabik Jungle			0.580	0.235	4.010	1.623
1			Tolankabahal	143	888	Govt.	Gramya Jungle	-	0.200	0.081	-	-		
					885	Govt.	Gramya Jungle	-	0.370	0.150	-	-		
					885	Govt.	Gramya Jungle	-	0.250	0.101	-	-	0.820	0.332
			Sirishpal	274	834	Govt.	Gramya Jungle	-	0.200	0.081	-	-		
					831	Govt.	Gramya Jungle	-	0.040	0.016	-	-		

R.I
 National Highways Authority of India
 P. I. D, KEONJHAR

101

TAHA SILDAR
 KEONJHAR

Project Director
 Project Implementation Unit
 National Highway Authority of India
 KEONJHAR

SI No	Name Of District	Name of Tahasil	Name of Village	Khata No	Plot No	Type of Land	Nature of Land/Kisam		Area of the Land to be Acquired						Total Forest			
							Hal Kisam	Sabik	Hal Kisam		Sabik Kisam		Acer	Hacter	Acer	Hacter	Acer	Hacter
									Acer	Hacter	Acer	Hacter						
					957	Govt.	Gramya Jungle	-	0.110	0.045	-	-	-	-	-	-	-	
					835	Govt.	Gramya Jungle	-	0.140	0.057	-	-	-	-	-	-	-	
					932	Govt.	Gramya Jungle	-	0.120	0.049	-	-	-	-	-	-	-	
					932	Govt.	Gramya Jungle	-	2.400	0.971	-	-	-	-	-	3.010	1.2	
6			Balabhadrapur	51	315	Govt.	Gramya Jungle	-	3.990	1.615	-	-	-	-	-	3.990	1.6	
7			Ranki	453	1469	Govt.	Gramya Jungle	-	1.420	0.575	-	-	-	-	-	-	-	
					1465	Govt.	Gramya Jungle	-	0.010	0.004	-	-	-	-	-	-	-	
					1480	Govt.	Gramya Jungle	-	0.620	0.251	-	-	-	-	-	-	-	
					1754	Govt.	Gramya Jungle	-	0.960	0.389	-	-	-	-	-	-	-	
					1984	Govt.	Gramya Jungle	-	0.320	0.130	-	-	-	-	-	-	-	
					1984	Govt.	Gramya Jungle	-	5.800	2.347	-	-	-	-	-	9.130	3.6	
				455	1756	Govt.	Taila 1	Sabik jungle			0.010	0.004						

Project Director
Project Implementation Unit
National Highway Authority of India
KEONJHAR

TAKSILDAR
KEONJHAR

Revenue Officer
National Highway Authority of India
P. I. U., KEONJHAR

Shri R. J.
P. I. U. (K.)

No	Name Of District	Name of Tahasil	Name of Village	Khata No	Plot No	Type of Land	Nature of Land/Kisam		Area of the Land to be Acquired				Total Forest	
							Hal Kisam	Sabik	Hal Kisam		Sabik Kisam		Acer	Hacter
									Acer	Hacter	Acer	Hacter		
					1481	Govt.	Taila 1	Sabik jungle			0.020	0.008		
					1473	Govt.	Taila 1	Sabik jungle			0.940	0.380		
					1474	Govt.	Taila 1	Sabik jungle			0.820	0.332	1.790	0.724
					218	Govt.	Gharabari	Sabik jungle	-	-	0.160	0.065	0.160	0.065
					158	Govt.	Sarada 3	Sabik jungle	-	-	0.440	0.178		
					80	Govt.	Gharabari	Sabik jungle	-	-	0.250	0.101	0.690	0.279
					508	Govt.	Sarada 1	Sabik jungle	-	-	0.140	0.057	0.140	0.057
					137	Govt.	Gharabari	Sabik jungle	-	-	0.260	0.105		
					540	Govt.	Gharabari	Sabik jungle	-	-	0.120	0.049		
					553	Govt.	Gharabari	Sabik jungle	-	-	0.040	0.016		
					549	Govt.	Taila 1	Sabik jungle	-	-	0.250	0.101		
					545	Govt.	Biali	Sabik jungle	-	-	0.280	0.113		


 Revenue Officer
 National Highways Authority of India
 P.I.D, KEONJHAR

103


 TAHASILDAR
 KEONJHAR


 Project Director
 Project Implementation Unit
 National Highway Authority of India
 KEONJHAR

Sl No	Name Of District	Name of Tahasil	Name of Village	Khata No	Plot No	Type of Land	Nature of Land/Kisam		Area of the Land to be Acquired						Total Forest			
							Hal Kisam	Sabik	Hal Kisam		Sabik Kisam		Acer	Hacter	Acer	Hacter	Acer	Hacter
									Acer	Hacter	Acer	Hacter						
					557	Govt.	Taila 1	Sabik jungle	-	-	0.240	0.097						
					555	Govt.	Biali	Sabik jungle	-	-	0.290	0.117						
					563	Govt.	Gharabari	Sabik jungle	-	-	0.100	0.040						
					554	Govt.	Taila 1	Sabik jungle	-	-	0.070	0.028						
					562	Govt.	Gharabari	Sabik jungle	-	-	0.150	0.061						
					560	Govt.	Taila 1	Sabik jungle	-	-	0.170	0.069						
					575	Govt.	Gharabari	Sabik jungle	-	-	0.040	0.016						
					583	Govt.	Gharabari	Sabik jungle	-	-	0.050	0.020						
					619	Govt.	Gharabari	Sabik jungle	-	-	0.060	0.024						
					620	Govt.	Sarada 3	Sabik jungle	-	-	0.070	0.028						
					621	Govt.	Sarada 3	Sabik jungle	-	-	0.080	0.032						
					506	Govt.	Taila 1	Sabik jungle	-	-	0.550	0.223						

Project Director
Project Implementation Unit
National Highway Authority of India
KEONJHAR

TAHASILDAR
KEONJHAR

Revenue Officer
National Highways Authority of India

10/0/24

Sl No	Name Of District	Name of Tahasil	Name of Village	Khata No	Plot No	Type of Land	Nature of Land/Kisam		Area of the Land to be Acquired				Total Forest	
							Hal Kisam	Sabik	Hal Kisam		Sabik Kisam		Acer	Hacter
									Acer	Hacter	Acer	Hacter		
12						Govt.	Gharabari	Sabik jungle	-	-	0.080	0.032	3.080	1.246
									-	-	0.090	0.036		
									-	-	0.090	0.036		
									-	-	0.090	0.036		
									-	-	0.090	0.036		
13						Govt.	Gramya Jungle	Sabik jungle	-	-	1.117	-	0.230	0.093
									0.230	0.093	-	-		
									2.760	1.117	-	-		
									0.110	0.045	-	-		
									0.120	0.049	-	-		
						Govt.	Gramya Jungle	Sabik jungle	0.080	0.032	-	-	4.930	1.995
									0.160	0.065	-	-		
									1.700	0.688	-	-		
									0.080	0.032	-	-		
									0.120	0.049	-	-		
						Govt.	Gramya Jungle	Sabik jungle	-	-	0.510	0.206	0.720	0.291
									-	-	0.510	0.206		
									-	-	0.510	0.206		
									-	-	0.510	0.206		
									-	-	0.510	0.206		
						Govt.	Taila 1	Sabik jungle	-	-	0.210	0.085	0.720	0.291
									-	-	0.210	0.085		
									-	-	0.210	0.085		
									-	-	0.210	0.085		
									-	-	0.210	0.085		

P. I. U. P. M. National Highways Authority of India
 P. I. U., KEONJHAR
 Revenue Officer

TAHASILDAR
 KEONJHAR

Project Director
 Project Implementation Unit
 National Highway Authority of India
 KEONJHAR

Sl No	Name Of District	Name of Tahasil	Name of Village	Khata No	Plot No	Type of Land	Nature of Land/Kisam		Area of the Land to be Acquired						Total Forest			
							Hal Kisam	Sabik	Hal Kisam		Sabik Kisam		Acer	Hacter	Acer	Hacter	Acer	Hacter
									Acer	Hacter	Acer	Hacter						
14			Banajodi	154	1070	Govt.	Gramya Jungle		0.880	0.356	-	-	-	-	-	-	-	-
					1248	Govt.	Gramya Jungle		0.090	0.036	-	-	-	-	-	-	-	-
					1246	Govt.	Gramya Jungle		0.400	0.162	-	-	-	-	-	-	-	-
					1244	Govt.	Gramya Jungle		0.120	0.049	-	-	-	-	-	-	-	-
					1246	Govt.	Gramya Jungle		0.830	0.336	-	-	-	-	-	-	-	-
					1248	Govt.	Gramya Jungle		0.480	0.194	-	-	-	-	-	-	-	-
					1244	Govt.	Gramya Jungle		1.140	0.461	-	-	-	-	-	-	3.940	1.594
				156	1198	Govt.	Sarada 2		-	-	0.260	0.105	-	-	-	-	-	-
					1199	Govt.	Taila 1		-	-	0.090	0.036	-	-	-	-	-	-
					1230	Govt.	Taila 1		-	-	0.130	0.053	-	-	-	-	-	-
					1231	Govt.	Taila 1		-	-	0.140	0.057	-	-	-	-	-	-
					1234	Govt.	Taila 1		-	-	0.200	0.081	-	-	-	-	-	-

Project Director
Project Implementation Unit
National Highway Authority of India
KEONJHAR

TAHSILDAR
KEONJHAR

Revenue Officer
National Highways Authority of India
P. I. U., KEONJHAR

102

Sl. No	Name Of District	Name of Tahasil	Name of Village	Khata No	Plot No	Type of Land	Nature of Land/Kisam		Area of the Land to be Acquired				Total Forest	
							Hal Kisam	Sabik	Hal Kisam		Sabik Kisam		Acer	Hacter
									Acer	Hacter	Acer	Hacter		
					1111	Govt.	Taila 1	Sabik jungle	-	-	0.020	0.008		
					1108	Govt.	Taila 1	Sabik jungle	-	-	0.010	0.004		
					1088	Govt.	Taila 1	Sabik jungle	-	-	0.120	0.049		
					1087	Govt.	Taila 1	Sabik jungle	-	-	0.190	0.077		
					1243	Govt.	Sarada 3	Sabik jungle	-	-	0.080	0.032	1.240	0.502
					1403	Govt.	Gramya Jungle		0.800	0.324	-	-		
					1383	Govt.	Gramya Jungle		0.580	0.235	-	-		
					1381	Govt.	Gramya Jungle		1.160	0.469	-	-	2.540	1.028
					173	Govt.	Taila 1	Sabik jungle			0.060	0.024	0.060	0.024
					1377/15 68	Govt.	Taila 1	Sabik jungle			0.180	0.073		
5		Putulia		102	186	Govt.	Taila 1	Sabik jungle	-	-	0.090	0.036	0.270	0.109
					238	Govt.	sarada 2	Sabik jungle	-	-	-	-		
					53	Govt.	forest		0.840	0.340	-	-	0.840	0.340
		Jodichadar		54	57	Govt.	Biali	Sabik jungle	-	-	0.030	0.012		
7														

10/11/2019


Revenue Officer
National Highways Authority of India
P. I. U, KEONJHAR


107

TAHASILDAR
KEONJHAR

Project Director
Project Implementation Unit
National Highway Authority of India
KEONJHAR

Sl No	Name Of District	Name of Tahasil	Name of Village	Khata No	Plot No	Type of Land	Nature of Land/Kisam		Area of the Land to be Acquired				Total Forest			
							Hal Kisam	Sabik	Hal Kisam		Sabik Kisam		Acer	Hacter	Acer	Hacter
									Acer	Hacter	Acer	Hacter				
15					1111	Govt.	Taila 1	Sabik jungle	-	-	0.020	0.008				
					1108	Govt.	Taila 1	Sabik jungle	-	-	0.010	0.004				
					1088	Govt.	Taila 1	Sabik jungle	-	-	0.120	0.049				
					1087	Govt.	Taila 1	Sabik jungle	-	-	0.190	0.077				
					1243	Govt.	Sarada 3	Sabik jungle	-	-	0.080	0.032			1.240	0.502
			Padmapur		171	Govt.	Gramya Jungle		0.800	0.324	-	-				
						1383	Govt.	Gramya Jungle		0.580	0.235	-	-			
16					1381	Govt.	Gramya Jungle		1.160	0.469	-	-			2.540	1.028
					1377/15 68	Govt.	Taila 1	Sabik jungle			0.060	0.024			0.060	0.024
			Putulia		102	Govt.	Taila 1	Sabik jungle	-	-	0.180	0.073				
17					238	Govt.	sarada 2	Sabik jungle	-	-	0.090	0.036			0.270	0.109
			Jodichadar		53	Govt.	forest		0.840	0.340	-	-			0.840	0.340
					54	Govt.	Biali	Sabik jungle	-	-	0.030	0.012				


 Revenue Officer
 National Highways Authority of India
 KEONJHAR


 Project Director
 Project Implementation Unit
 National Highway Authority of India
 KEONJHAR

55

Sl No	Name Of District	Name of Tahasil	Name of Village	Khata No	Plot No	Type of Land	Nature of Land/Kisam		Area of the Land to be Acquired						Total Forest			
							Hal Kisam	Sabik	Hal Kisam		Sabik Kisam		Acer	Hacter	Acer	Hacter	Acer	Hacter
									Acer	Hacter	Acer	Hacter						
18			Bankamaruni	31	217	Govt.	Sarada 2	Sabik jungle	-	-	0.040	0.016	0.070	0.028				
				33	209	Govt.	Sarada 2	Sabik jungle	-	-	1.650	0.668	2.900	1.174				
					210	Govt.	Sarada 2	Sabik jungle	-	-	0.650	0.263						
					218	Govt.	Taila 2	Sabik jungle	-	-	0.010	0.004	2.310	0.935				
19			Hundula	71	381	Govt.	Sarada 2	Sabik jungle	-	-	1.050	0.425						
					377	Govt.	Sarada 2	Sabik jungle	-	-	0.470	0.190	1.520	0.615				
20			Palaspanga	145	672	Govt.	forest	-	0.030	0.012	-	-	0.030	0.012				
21			Tangarani	200	77	Govt.	Gramya Jungle	-	0.090	0.036	-	-						
					79	Govt.	Gramya Jungle	-	0.190	0.077	-	-						
					145	Govt.	Gramya Jungle	-	0.140	0.057	-	-						
					1412	Govt.	Gramya Jungle	-	0.150	0.061	-	-						
					1415	Govt.	Gramya Jungle	-	0.080	0.032	-	-						

Page R-1
(P.1-0,0x)

Revenue Officer
National Highways Authority of India
P. I. U, KEONJHAR


108

TABASILDAR
KEONJHAR

Project Director
Project Implementation Unit
National Highway Authority of India
KEONJHAR


Sl No	Name Of District	Name of Tahasil	Name of Village	Khata No	Plot No	Type of Land	Nature of Land/Kisam		Area of the Land to be Acquired				Total Forest		
							Hal Kisam	Sabik	Hal Kisam		Sabik Kisam		Acer	Hacter	
									Acer	Hacter	Acer	Hacter			
					44	Govt.	Gramya Jungle	-	0.100	0.040	-	-	-	-	-
					45	Govt.	Gramya Jungle	-	0.090	0.036	-	-	-	-	-
					44	Govt.	Gramya Jungle	-	0.040	0.016	-	-	-	-	-
					45	Govt.	Gramya Jungle	-	0.010	0.004	-	-	-	0.890	0.3
	Keonjhar	Keonjhar Sadar	Spongepatana	80	5	Private	Forest	-	0.860	0.348	-	-	-	-	-
					8	Private	Forest	-	1.960	0.793	-	-	-	-	-
					11	Private	Forest	-	0.540	0.219	-	-	-	-	-
					17	Private	Forest	-	0.520	0.210	-	-	-	-	-
					44	Private	Forest	-	0.040	0.016	-	-	-	-	-
					46	Private	Forest	-	0.030	0.012	-	-	-	-	-
					52	Private	Forest	-	0.850	0.344	-	-	-	4.800	1.9
									52.130	21.097	17.030	6.892	69.160	27.9	

SUMMARY	
HAL Revenue Forest	52.130 21.097
Sabik Kisam Forest	17.030 6.892
Grand Total	69.160 27.989


 Revenue Officer
 National Highways Authority of India
 P. I. U., KEONJHAR

P-1-0 (4)
 P-1-0 (4)

Project Director
 Project Implementation Unit
 National Highway Authority of India
 KEONJHAR


 Project Director
 Project Implementation Unit
 National Highway Authority of India
 KEONJHAR

Details of Impacted revenue forest land from Km 143+000 to 163+000 in the Keonjhar forest division of NH-215 (Panikoili-Keonjhar-Rimuli Section)

Village wise break up details of Revenue forest land at Champua Range

Sl No	Name Of District	Name of Tahasil	Name of Village	Khata No	Plot No	Type of Land	Nature of Land/Kisam		Area of the Land to be Acquired				Total Forest																																																																																																																											
							Hal Kisam	Sabik	Hal Kisam		Sabik Kisam		Acer	Hacter																																																																																																																										
1	Keonjhar	Jhumpura	Bhaluka	138	100	Govt.	Gramya Jungle	-	0.100	0.040	-	-	-	-	-	-																																																																																																																								
																	199	Govt.	Gramya Jungle	-	0.010	0.004	-	-	-	-	-	-	-	-	-																																																																																																									
																																200	Govt.	Gramya Jungle	-	0.020	0.008	-	-	-	-	-	-	-	-	-																																																																																										
																																															138	Govt.	Gramya Jungle	-	0.250	0.101	-	-	-	-	-	-	-	-	-																																																																											
																																																														400	Govt.	Sarada 3	Sabik Jungle	-	-	0.020	0.008	-	-	-	-	-	-	-																																																												
																																																																													1466	Govt.	Gharabari	Sabik Jungle	-	-	0.050	0.020	-	-	-	-	-	-	-																																													
																																																																																												1491	Govt.	Sarada 2	Sabik Jungle	-	-	0.010	0.004	-	-	-	-	-	-	-																														
																																																																																																											1656	Govt.	Gharabari	Sabik Jungle	-	-	0.010	0.004	-	-	-	-	-	-	-															
																																																																																																																										361/407	Govt.	Sarada 2	Sabik Jungle	-	-	0.100	0.040	-	-	-	-	-	-	-
452/443	Govt.	Bhali	Sabik Jungle	-	-	0.090	0.036	-	-	-	-	-	-	-																																																																																																																										
															1	Govt.	Bhali	Sabik Jungle	-	-	0.090	0.036	-	-	-	-	-	-	-																																																																																																											
																														2	Arsala	400	2285	Govt.	Sarada 3	Sabik Jungle	-	-	-	-	-	-	-	-	-																																																																																											

Chaitanya R. I.

[Signature]

Revenue Officer
National Highways Authority of India
P. I. O., KEONJHAR

**PAHASILDAR
JHUMPURA**

110

[Signature]
Forest Range Officer
Champua Range

[Signature]
Project Director
Project Implementation Unit
National Highway Authority of India
KEONJHAR

[Signature]

SI No	Name Of District	Name of Tahasil	Name of Village	Khata No	Plot No	Type of Land	Nature of Land/Kisam		Area of the Land to be Acquired						Total Forest			
							Hal Kisam	Sabik	Hal Kisam		Sabik Kisam		Acer	Hacter	Acer	Hacter	Acer	Hacter
									Acer	Hacter	Acer	Hacter						
					722	Govt.	Sarada 2	Sabik Jungle	-	-	0.100	0.040						
					725	Govt.	Sarada 2	Sabik Jungle	-	-	0.030	0.012						
					726	Govt.	Sarada 2	Sabik Jungle	-	-	0.050	0.020						
					729	Govt.	Sarada 2	Sabik Jungle	-	-	0.060	0.024						
					1012/43 16	Govt.	Sarada 2	Sabik Jungle	-	-	0.400	0.162						
					1045	Govt.	Sarada 2	Sabik Jungle	-	-	0.070	0.028						
					1046	Govt.	Sarada 2	Sabik Jungle	-	-	0.090	0.036						
					1097/41 52	Govt.	Sarada 1	Sabik Jungle	-	-	0.160	0.065						
3			Sundhimarusan	52	809/443 3	Govt.	Sarada 2	Sabik Jungle	-	-	0.140	0.057	1.530	0.619				
					12/489	Govt.	Jungle		0.030	0.012								
4			Patabifa	203	24/490	Govt.	Jungle		0.020	0.008								
5			Katalposi	110	1059	Govt.	Jungle		0.070	0.028			0.050	0.020				
					77	Govt.	Taila 2	Sabik Jungle	-	-	0.030	0.012						
					98	Govt.	Taila 2	Sabik Jungle	-	-	0.010	0.004						
					99	Govt.	Taila 2	Sabik Jungle	-	-	0.080	0.032						

10/11/2011

TAHASILDAR
Sundhimarusan

Revenue Officer
National Highways Authority of India
P. I. U., KLEONJHAR

Project Director
Project Implementation Unit
National Highways Authority of India

Sl No	Name Of District	Name of Tahasil	Name of Village	Khata No	Plot No	Type of Land	Nature of Land/Kisam		Area of the Land to be Acquired				Total Forest	
							Hal Kisam	Sabik	Hal Kisam		Sabik Kisam		Acer	Hacter
6					1167/12 51	Govt.	Patita	Sabik Jungle	-	-	0.480	0.194	0.600	0.243
			Marusuan	102	1882	Govt.	Gramya Jungle	-	0.700	0.283	-	-	0.700	0.283
				104	464	Govt.	Biali	Sabik Jungle	-	-	0.040	0.016		
					366	Govt.	Sarada 2	Sabik Jungle	-	-	0.160	0.065		
					375	Govt.	Sarada 1	Sabik Jungle	-	-	0.640	0.259		
					425	Govt.	Taila 2	Sabik Jungle	-	-	0.130	0.053		
					424	Govt.	Sarada 3	Sabik Jungle	-	-	0.100	0.040		
					423	Govt.	Sarada 3	Sabik Jungle	-	-	0.030	0.012		
					397	Govt.	Sarada 3	Sabik Jungle	-	-	0.060	0.024		
					391	Govt.	Sarada 3	Sabik Jungle	-	-	0.070	0.028		
					390	Govt.	Sarada 3	Sabik Jungle	-	-	0.070	0.028		
					388	Govt.	Taila 2	Sabik Jungle	-	-	0.220	0.089		
				386	Govt.	Sarada 3	Sabik Jungle	-	-	0.080	0.032			

Handwritten signature

Revenue Officer
National Highways Authority of India
P. I. U, KLONJHAR

TAHASILDAR
JHUMPURA

112

Forest Range Officer
Changpa Range

28/10/2011

Project Director
Project Implementation Unit
National Highway Authority of India
KEONJHAR

Sl No	Name Of District	Name of Tahasil	Name of Village	Khata No	Plot No	Type of Land	Nature of Land/Kisam		Area of the Land to be Acquired				Total Forest	
							Hal Kisam	Sabik	Hal Kisam		Sabik Kisam		Acer	Hacter
									Acer	Hacter	Acer	Hacter		
11					457	Govt.	Biali	Sabik Jungle	-	-	0.100	0.040	1.700	0.688
		Champua	Sijukala	56	643	Govt.	Sarada 3	Sabik Jungle	✓	-	0.110	0.045		
					636	Govt.	Sarada 3	Sabik Jungle	✓	-	0.350	0.142		
					635	Govt.	Sarada 3	Sabik Jungle	✓	-	0.300	0.121		
					743	Govt.	Sarada 3	Sabik Jungle	✓	-	0.050	0.020		
					744	Govt.	Sarada 3	Sabik Jungle	✓	-	0.130	0.053		
					745	Govt.	Sarada 3	Sabik Jungle	✓	-	0.010	0.004		
					771	Govt.	Sarada 3	Sabik Jungle	✓	-	0.010	0.004		
12					1049	Govt.	Sarada 3	Sabik Jungle	✓	-	0.350	0.142	1.310	0.530
			Parsala	147	141	Govt.	Gramya Jungle	✓	0.060	0.024	-	-		
					251	Govt.	Gramya Jungle	✓	0.080	0.032	-	-		
					248	Govt.	Gramya Jungle	✓	0.010	0.004	-	-		
					256	Govt.	Gramya Jungle	✓	0.010	0.004	-	-	0.160	0.065

10/25/11

Revenue Officer
National Highways Authority of India
P. I. U., KEONJHAR

10/25/11

Forest Range Officer
KEONJHAR

Project Director
Project Implementation
National Highway Authority of India
KEONJHAR

SI No	Name Of District	Name of Tahasil	Name of Village	Khata No	Plot No	Type of Land	Nature of Land/Kisam		Area of the Land to be Acquired				Total Forest		
							Hal Kisam	Sabik	Hal Kisam		Sabik Kisam		Acer	Hacter	
13			Rimuli	531	243	Govt.	Gramya Jungle	-	1.500	0.607	-	-	-	-	-
					236	Govt.	Gramya Jungle	-	0.340	0.138	-	-	-	1.840	0.745
					3512	Govt.	Sarada 3	Sabik Jungle	-	-	0.060	0.024	-	-	-
					280	Govt.	Sarada 2	Sabik Jungle	-	-	0.160	0.065	-	-	-
					281	Govt.	Sarada 2	Sabik Jungle	-	-	0.040	0.016	-	-	-
					282	Govt.	Sarada 3	Sabik Jungle	-	-	0.310	0.125	-	-	-
					254	Govt.	Sarada 2	Sabik Jungle	-	-	0.440	0.178	-	-	-
					258/415 5	Govt.	Sarada 2	Sabik Jungle	-	-	0.120	0.049	1.130	0.457	
									3.200	1.295	6.270	2.537	9.470	3.832	

SUMMARY			
HAL Revenue Forest	3.200	1.295	
Sabik Kisam Forest	6.270	2.537	
Grand Total	9.470	3.832	

Revenue Officer
National Highway Authority of India
P. I. U., KEONJHAR

Project Director
Project Implementation Unit
National Highway Authority of India
KEONJHAR

TAHASILDAR
JHUMPURA

Forest Range Officer
Champua Range

CHAMPUA
CHAMPUA

Divisionwise Abstract of the Revenue Forest Land

Name of Division	Name of the Range	Govt. Forest Land						Total Area of Land to be Acquired	
		HAL Kisam		SABIK Kisam		Area in Hec.	Area in Hec.	Area in Acre	Area in Hec.
		Area in Acre	Area in Hec.	Area in Acre	Area in Hec.				
Cutback	Jajpur Road	11.990	4.852	0	0.000	11.990	4.852	231.710	93.772
	Anandpur	5.590	2.262	6.590	2.667	12.180	4.929		
Keonjhar Territorial	Ghatgaon	23.46	9.494	0.67	0.271	24.130	9.765	104.780	42.404
	Keonjhar	80.73	32.671	24.05	9.733	69.160	27.989		
	Champua	52.130	21.097	17.030	6.892	9.470	3.832		
Total		177.100	71.671	54.610	22.100	231.710	93.772		

[Signature]
R. I. U. C. K.

Revenue Officer
National Highways Authority of India
P. I. U., KEONJHAR

[Signature]
YAHASILDAR
GHATGAON TAHASIL
KEONJHAR

[Signature]
YAHASILDAR
GHATGAON TAHASIL
KEONJHAR

[Signature]
YAHASILDAR,
ANANDAPUR.

[Signature]
YAHASILDAR
JHUMBPURA

[Signature]
Competent Authority: A. H.
YAHASILDAR Land Acquisition Officer
Civil, Jajpur

[Signature]
A. H.

Tabasildar, Vyasana
Jajpur Road

[Signature]
Project Director
Project Implementation U
National Highway Authority of India
K. P. O. Jajpur

[Signature]
YAHASILDAR
JHUMBPURA

[Signature]
A. H.