

**GOVERNMENT OF ODISHA
FOREST & ENVIRONMENT DEPARTMENT
NOTIFICATION**

No.10F (Cons) 11/18 (Pt-II) 15215 /F&E, Date 12/07/18

In exercise of the powers conferred under Section-33 of the Orissa Forest Act, 1972 (Orissa Act 14 of 1972), the State Government do hereby declare that the following land situated in Village- **Rangamatia** under Deogarh Tahasil in the District of Deogarh mutated and transferred in favour of F&E Department for raising Compensatory Afforestation thereon against the approved diversion of forest land for construction of Rengali Irrigation Project vide Order No.8-53/96-FC (Pt) dtd.14.05.2003 of Government of India, Ministry of Environment and Forests under Section-2 of the Forest (Conservation) Act, 1980, the limits of which are specified below and the area of which is 34.18ha (84.46 Ac.) shall be Protected Forests with effect from the date of issue of the Notification and shall be known as **Rangamatia Protected Forest**.

Forest Block

Name of the Protected Forests : Rangamatia Protected Forest
Area in Ha. : 34.18 Ha.
Area in Acre : 84.46 Ac.
Name of the Village : Rangamatia
Name of the P.S : Deogarh
Name of the Tahasil : Deogarh
Name of the Sub-Division : Deogarh
Name of the District : Deogarh

Land Schedule:

Sl. No.	Village	Khata No.	Plot No.	Kissam	Total Area (in Ac)	Boundary Description (Plot Nos. existing)			
						North	South	East	West
1	Rangamatia	23	01	Patita	2.72	117	17	8	Kadalipal village
2	Rangamatia	23	08	Patita	0.84	1	2, 3, 4, 7	1	1
3	Rangamatia	23	09	Patita	0.22	8	7, 10	28	8
4	Rangamatia	23	16	Patita	0.07	11	17, 22	23, 24, 25	17
5	Rangamatia	23	17	Patita	7.70	14, 15	Kadalipal village	16, 22, 21, 20, 19, 18	Kalalipal village
6	Rangamatia	23	18	Patita	0.65	19	17	26	17
7	Rangamatia	23	19	Patita	0.69	20	18	26	17
8	Rangamatia	23	20	Patita	0.70	21	19	26	17
9	Rangamatia	23	21	Patita	0.79	22	20	26	17
10	Rangamatia	23	26	Patita	1.16	10	45	35, 36, 37	20, 21, 22, 23, 24, 25
11	Rangamatia	23	42	Patita	0.55	41	46	48	43, 44

12	Rangamatia	23	43	Patita	0.39	44	47	42	44
13	Rangamatia	23	44	Patita	2.18	38, 39	45	42, 43	46
14	Rangamatia	23	47	Patita	7.56	57, 58	46	Kalikuda village	43
15	Rangamatia	23	48	Patita	0.58	49	47	51	42
16	Rangamatia	23	51	Patita	0.34	66	47	52	49, 50
17	Rangamatia	23	52	Patita	0.24	66	47	53, 54, 55, 56	51
18	Rangamatia	23	57	Patita	1.48	63	47	58	56
19	Rangamatia	23	58	Patita	1.98	63	47	59	57
20	Rangamatia	23	59	Patita	0.08	63	57, 47	60	58
21	Rangamatia	23	60	Patita	0.06	63, 61	47	47	59, 63
22	Rangamatia	23	65	Patita	16.54	137	66, 256	Kalikuda village	69, 70, 75, 76, 77
23	Rangamatia	23	66	Patita	3.48	68	37, 38	67	36
24	Rangamatia	23	71	Patita	0.80	72	66	69	33
25	Rangamatia	23	72	Patita	0.49	30,73	71	74, 75	31, 32
26	Rangamatia	23	112	Patita	0.09	260	109	111	113
27	Rangamatia	23	113	Patita	0.10	260	109	112	114
28	Rangamatia	23	114	Patita	0.14	115, 260	109	113	261
29	Rangamatia	23	115	Patita	2.14	116, 117, 120	108, 106, 104	260, 261	01, 117
30	Rangamatia	23	116	Patita	0.58	118, 137	262, 115, 260	137	120
31	Rangamatia	23	118	Patita	0.11	119	116	137	120
32	Rangamatia	23	119	Patita	0.03	137	118	137	120
33	Rangamatia	23	121	Patita	0.42	122	118, 263, 120	137	120, Gadpal village
34	Rangamatia	23	122	Patita	0.77	123	121	137	Gadpal village
35	Rangamatia	23	123	Patita	0.42	124	122	137	Gadpal village
36	Rangamatia	23	124	Patita	0.36	125, 127	123, 137	125	Gadpal village
37	Rangamatia	23	125	Patita	0.71	126, 127	124, 137	137	127
38	Rangamatia	23	126	Patita	0.25	127	125	136	127
39	Rangamatia	23	127	Patita	1.60	128	126, 136	136	Gadpal village
40	Rangamatia	23	137	Patita	7.22	136, 127	65, 138, 79	Rangamatia village	125, 126, 121, 123
41	Rangamatia	23	177	Patita	1.14	176, 175, Chhiplipalli village	251	180, 179, 215, 216	174

42	Rangamatia	23	179	Patita	1.33	Chhiplip alli village	180, 181, 182, 183	188	177
43	Rangamatia	23	180	Patita	0.17	179	177	181	179
44	Rangamatia	23	181	Patita	0.26	179	177	182	180
45	Rangamatia	23	182	Patita	0.10	179	215, 177	283, 183	181
46	Rangamatia	23	183	Patita	0.10	179	177	184	182
47	Rangamatia	23	184	Patita	0.09	179	177	185	183
48	Rangamatia	23	185	Patita	0.10	179	177	186	184
49	Rangamatia	23	186	Patita	0.10	179	177	187	185
50	Rangamatia	23	187	Patita	0.22	179	209, 210	188	215, 177
51	Rangamatia	23	188	Patita	0.05	179	196	189	187
52	Rangamatia	23	200	Patita	0.03	199	201	232	203
53	Rangamatia	23	201	Patita	0.09	200	202	232	203
54	Rangamatia	23	202	Patita	0.04	201	231	232	203
55	Rangamatia	23	203	Patita	0.05	198	204	200, 201, 202	209
56	Rangamatia	23	204	Patita	0.16	203	206	231	208
57	Rangamatia	23	205	Patita	0.01	204, 231	206	231	206
58	Rangamatia	23	206	Patita	0.12	204	228	205	207
59	Rangamatia	23	207	Patita	0.03	208	228	206	220
60	Rangamatia	23	208	Patita	0.04	209	207	204	212, 213
61	Rangamatia	23	209	Patita	0.13	197	212	203	187, 210
62	Rangamatia	23	210	Patita	0.06	187	211	209	215
63	Rangamatia	23	211	Patita	0.07	210	214	212	215
64	Rangamatia	23	212	Patita	0.06	209	213	208	211
65	Rangamatia	23	213	Patita	0.08	212	220	207	214
66	Rangamatia	23	214	Patita	0.07	211	219	213, 220	215
67	Rangamatia	23	215	Patita	0.06	187	219	210, 211, 214	177
68	Rangamatia	23	216	Patita	1.48	177	251, 216	223, 224, 221	178
69	Rangamatia	23	217	Patita	0.10	177	216	218	177
70	Rangamatia	23	218	Patita	0.09	177	216, 221	219, 220	217, 277, 177
71	Rangamatia	23	219	Patita	0.05	215, 277 177	218	214, 220	218, 177
72	Rangamatia	23	220	Patita	0.10	213, 214	221	207	219
73	Rangamatia	23	221	Patita	0.11	220	223	228	216, 218
74	Rangamatia	23	222	Patita	0.02	221	223	228	223
75	Rangamatia	23	223	Patita	0.12	221	224	226	216
76	Rangamatia	23	224	Patita	0.08	223	246	225	216
77	Rangamatia	23	225	Patita	0.22	226	246	292	224
78	Rangamatia	23	226	Patita	0.14	228	225	220, 227	223, 224

79	Rangamatia	23	227	Patita	0.09	228	297	236, 237	220, 226
80	Rangamatia	23	228	Patita	0.20	206, 229	220, 226, 227	235, 230	221, 222
81	Rangamatia	23	229	Patita	0.06	231	228	233, 230	206
82	Rangamatia	23	230	Patita	0.06	231	227	233, 235, 236	228, 229
83	Rangamatia	23	231	Patita	0.18	203	229	233	204, 206
84	Rangamatia	23	232	Patita	0.11	194	233	Kalikuda village	199, 200, 201, 202
85	Rangamatia	23	233	Patita	0.11	232	234, 235	Kalikuda village	231, 230
86	Rangamatia	23	234	Patita	0.08	233	238	Kalikuda village	235, 236
87	Rangamatia	23	235	Patita	0.01	233	236	234	228, 230
88	Rangamatia	23	236	Patita	0.02	235	237	234	227, 230
89	Rangamatia	23	237	Patita	0.07	236	295	238	227
90	Rangamatia	23	238	Patita	0.26	234	229, 286	252	237, 240
91	Rangamatia	23	239	Patita	0.02	238	241	238	240
92	Rangamatia	23	240	Patita	0.07	284	241	239	293
93	Rangamatia	23	241	Patita	0.08	240	242	286	293
94	Rangamatia	23	242	Patita	0.07	241	243	287	293
95	Rangamatia	23	243	Patita	0.08	242	244	288	245
96	Rangamatia	23	244	Patita	0.06	243	252	289	245
97	Rangamatia	23	245	Patita	0.39	293	296	243, 244	291
98	Rangamatia	23	246	Patita	0.86	225, 224	290	246, 296	247
99	Rangamatia	23	247	Patita	0.23	216	248	246	216
100	Rangamatia	23	248	Patita	0.20	247	295	290	251
101	Rangamatia	23	249	Patita	0.07	295	294	296	251
102	Rangamatia	23	250	Patita	0.29	294, 296	252	296	251
103	Rangamatia	23	251	Patita	2.16	177	253	250, 252, 248, 295, 249, 294	174
104	Rangamatia	23	226/ 254	Patita	0.07	228	225	227	223, 224
105	Rangamatia	23	226/ 255	Patita	0.08	228	225	227	226
106	Rangamatia	23	114/ 261	Patita	0.46	115, 116 / 262	109	114	115
107	Rangamatia	23	116/ 262	Patita	0.08	116	115, 114/ 261	115, 137	115
108	Rangamatia	23	173/ 271	Patita	0.10	298	Kalikuda village	272	279
109	Rangamatia	23	173/ 272	Patita	0.20	298	Kalikuda village	273	271

110	Rangamatia	23	173/ 273	Patita	0.25	298	Kalikuda village	274, 275	272
111	Rangamatia	23	173/ 274	Patita	0.14	275	Kalikuda village	277	273
112	Rangamatia	23	173/ 275	Patita	0.55	278	274, 273, 277	276, 297	273, 298
113	Rangamatia	23	173/ 276	Patita	0.08	297	277	297	275
114	Rangamatia	23	173/ 277	Patita	0.48	276, 297	Kalikuda village	297	274
115	Rangamatia	23	173/ 279	Patita	0.10	298	Kalikuda village	271	298
116	Rangamatia	23	240/ 284	Patita	0.05	240/ 285	241/ 286	238	246/292
117	Rangamatia	23	244/ 289	Patita	0.07	243/ 288	252	Kalikuda village	245/ 291
118	Rangamatia	23	245/ 290	Patita	0.20	246/ 292	249/ 295, 251/ 296	245/ 291	248
119	Rangamatia	23	246/ 292	Patita	0.11	224, 225	245/ 290	240/ 284, 246/ 293	247
120	Rangamatia	23	246/ 293	Patita	0.22	246/ 292	245/ 291	241, 242	246/ 292
121	Rangamatia	23	249/ 295	Patita	0.05	248	249/ 294	296	251
122	Rangamatia	23	251/ 296	Patita	0.46	245/ 251	250, 251	244, 251	249/ 294, 249/ 295
123	Rangamatia	23	173/ 297	Patita	0.26	299	Kalikuda village, 277	174	278, 275, 248
124	Rangamatia	23	173/ 298	Patita	0.12	280, 281	272, 271, 273, 279	297, 278, 275	137
			Total		84.46Ac or 34.18 Ha.				

By Order of the Governor

(SURESH CHANDRA MAHAPATRA)
Additional Chief Secretary to Government

By e-mail : deputydirectorpp@rediffmail.com

Memo No. 15216 /F&E Date 12/07/18

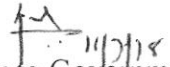
Copy forwarded to the Director of Printing, Stationary and Publication, Odisha, Cuttack for publication in an extra ordinary issue of the Odisha Gazette and supply 10 copies each to F&E Department/ Director of Land Records and Surveys, Odisha, Cuttack/ Collector, Deogarh/ DFO, Deogarh/ Tahasildar, Deogarh, District-Deogarh.

The Notification is statutory and may be assigned S.R.O number.

11/7/18
Special Secretary to Government

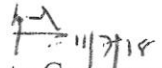
Memo No. 15217 /F&E Date 12/07/18

Copy forwarded to the Director, Govt. of India, Ministry of Environment and Forest and Climate Change (F.C. Division) Indira Paryavaran Bhawan, Jor Bagh, Aliganj Road, New Delhi-110003/ Additional Principal Chief Conservator of Forests (Central) Govt. of India, MoEF&CC, Eastern Regional Office, A/3, Chandrasekharpur, Bhubaneswar-23 for information and necessary action.


Special Secretary to Government

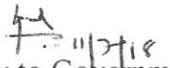
Memo No. 15218 /F&E Date 12/07/18

Copy forwarded to the Revenue and Disaster Management Department/ Director of Land Records and Surveys, Odisha, Cuttack/ R.D.C (ND), Sambalpur/ Collector, Deogarh/ Tahasildar, Deogarh for information and necessary action.


Special Secretary to Government

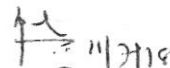
Memo No. 15219 /F&E Date 12/07/18

Copy forwarded to the PCCF, Odisha / Addl. PCCF, Forest Diversion & Nodal Officer, FC Act, O/o the PCCF, Odisha / RCCF, Rourkela Circle/ DFO, Deogarh Forest Division for information and necessary action.


Special Secretary to Government

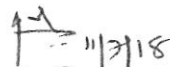
Memo No. 15220 /F&E Date 12/07/18

Copy forwarded to the OIC, State Portal, NIC, IT Department, Odisha Secretariat, Bhubaneswar/ M/s Luminous Infoways Pvt. Ltd., Sadhana, N-6/373, Nayapalli, Jayadev Vihar, Bhubaneswar-15 for information and necessary action/ 5 spare copies for Guard file.


Special Secretary to Government

Memo No. 15221 /F&E Date 12/07/18

Copy forwarded to the Under Secretary to Government, Office Establishment Section, F&E Department for information and necessary action with reference to their letter No.21646/ F&E dtd.22.11.2016.


Special Secretary to Government

OE
2
16/7/18