

GOVERNMENT OF ORISSA
FOREST AND ENVIRONMENT DEPARTMENT

-0-

NOTIFICATION

No. 10F(Div)-7/2010

19214 /F&E dated- 24-8-10

In exercise of the powers conferred under Section 33 of the Orissa Forest Act 1972 (Orissa Act 14 of 1972), the State Government do hereby declare that the land situated in Village **San-Thelakudar** under Bonai Tahsil of district Sundargarh mutated and transferred for compensatory afforestation purpose against the proposed diversion of forest land in village Raikela of M/s Geetarani Mohanty vide Government of India, Ministry of Environment and Forests orders in their letter No.8-37/2007-FC dt. 26.8.2008(Stage-I) under section 2 of the forest (Conservation) Act, 1980, the limits of which are specified below and the area of which is 65.459ha. shall be Protected Forests with effect from the date of issue of the Notification and shall be Known as "**San-Thelakudar Protected Forest**".

Forest Block:

Name of the Protected Forest	San-Thelakudar Protected Forest
Area in Acres	161.751 Ac..
Area in Ha.	65.459ha..
Name of the Village	San-Thelakudar
Name of the Police Station	K. Bolang
Name of the Tahasil	Bonai
Name of the Sub-Division	Bonai
Name of the District	Sundargarh

Land Schedule:

Site No.	Village	Khata No.	Plot No.	Kissam	Total Areas in acres
	San-Thelakudar	3	1	Pahad	26.700
			2/14	Pahad	35.270
			3	Pahad	6.567
			4/15	Pahad	7.200
			5/16	Pahad	27.654
			7	Pahad	31.450
			9/17	Pahad	26.910
Total					161.751 acres (or 65.459ha.)

Boundary :

North : San-Thelakudar village

South : Kamarposh village

East : San-Purunapani village

West : tenanted land

By Order of the Governor

U.N. Behera

Principal Secretary to Government


Memo No. 19215 /F&E Dated- 24.8.10

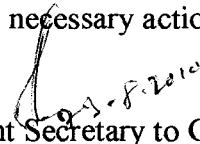
Copy forwarded to the Director of Printing, Stationery and Publication, Orissa Cuttack for publication in an extra-ordinary issue of the Orissa Gazette and supply 10 copies of printed notification each to this Deptt./Director of Land Records and Surveys, Orissa, Cuttack/Collector, Sundargarh/D.F.O., Bonai Forest Division/ Tahasildar, Bonai dist. Sundargarh

2. The Notification is statutory and may be assigned SRO number.

Memo No. 19216 Dated- 24.8.10


Copy forwarded to the Senior Inspector General of Forests, Govt. of India, Ministry of Environment & Forests (FC Division), Paryavaran Bhawan, CGO Complex, Lodhi Road, New Delhi-110003/Chief Conservator of Forests (Central), Govt. of India, MoEF, Eastern Regional Office, A/3, Chandrasekharpur, Bhubaneswar-23 for information and necessary action.


Joint Secretary to Government


Joint Secretary to Government..

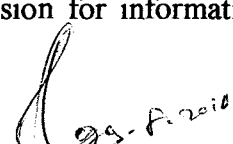
Memo No. 19217 Dated- 24.8.10

Copy forwarded to the Revenue & Disaster Management Deptt./Director of Land Records and Survey, Orissa, Cuttack/ R.D.C.(N.D) Sambalpur/ Collector, Sundargarh/ Tahasildar, Bonai, dist Sundargarh for information and necessary action.


Joint Secretary to Government..

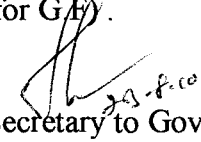
Memo No. 19218 Dated- 24.8.10

Copy forwarded to the Principal Chief Conservator of Forests, Orissa, Bhubaneswar/ Chief Conservator of Forests (Forest Diversion) & Nodal Officer, FC Act O/O the PCCF, Orissa/ Conservator of Forests, Rourkela Circle/ D.F.O., Bonai Forest Division for information and necessary action. .


Joint Secretary to Government.

Memo No. 19219 Dated- 24.8.10

Copy forwarded to the O.I.C., State Portal, N.I.C., I.T. Department, Orissa Secretariat, Bhubaneswar/ M/s Luminous Infoways Pvt. Ltd, Sadhana, N-6/373, Nayapalli, Jayadev Vihar, Bhubaneswar-15 for information and necessary action. / (5 spare copies for G.F).


Joint Secretary to Government.

✓