

**GOVERNMENT OF ODISHA**  
**FOREST, ENVIRONMENT & CLIMATE CHANGE DEPARTMENT**

\*\*\*\*\*

**NOTIFICATION**

No.FE-DIV-MISC-0011-2016- 6411 /FE&CC, Date. 05.04.23  
(10F-(Cons)-34/2020)

Whereas Forest block Tadipaju PRF under Section-4 of the Odisha Forest Act 1972, has been notified by Government of Odisha, Revenue Department Notification No.S.R.O.No-152/74 dtd.07/03/1974 indicating an area of 448 Ha in Tikabali Forest Range of Phulbani Forest Division as per *Annexure-I*.

And whereas, the Government of Odisha in the Forest & Environment Department have notified a "Standard Operating Procedure (SOP) for Geo-referencing of Forest Block boundary through DGPS Survey" in the Odisha Gazette vide Notification No. 22572400112016-10F(Cons) 77/2016/ 14097/ F&E dtd.04.07.2017, for preparation of such geo-referenced forest maps in pursuance of the directives of Hon'ble Supreme Court in their Order dtd.6.7.2011 (in IA Nos. 1868, 2091, 2225-2227, 2380, 2568 and 2937 in Writ Petition (C) No. 202 of 1995 – Lafarge matter).

And whereas, the Government of Odisha have appointed all Tehsildars in their respective Tehsil jurisdiction in the respective Districts as Forest Settlement Officer (FSO) vide Notification No. 10 F (TR) 38/2020/7767/F&E Dated 21/05/2020.

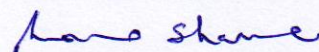
And whereas, the Forest Revenue Joint Verification Committee (FRJVC) has jointly verified and confirmed the boundary pillar positions as per report in *Annexure-II*.

And whereas, the Forest Settlement Officer has certified 'No Change' in the boundary extent of Tadipaju PRF post 25<sup>th</sup> October 1980. The DGPS survey boundary coordinates have been verified by ORSAC and certified by the Forest Settlement Officer. The computed area (UTM Zone 45N projection and WGS 84 datum) of the Tadipaju PRF is 310.43 Ha or 767.089 Ac. The change in area is due to method of Survey & Area Computation.

Therefore, it has been decided to supplement the existing notification of the Tadipaju PRF with the above mentioned FSO certified DGPS surveyed Forest block map as per *Annexure-III*, and the statement of geo-coordinates of the forest block boundary pillar positions as per *Annexure-IV*, which shall be treated as the precise boundary description of the Tadipaju PRF and shall form an integral part of the original notification in place of any other form of boundary description notified earlier.

There shall be no change to the admitted rights in the original notification.

By Order of the Governor



(DR. MONA SHARMA)

Additional Chief Secretary to Government

By e-mail: [deputydirectorpp@rediffmail.com](mailto:deputydirectorpp@rediffmail.com)

Memo No. 6412 /FE&CC, Date 05.04.23

Copy with soft copy (CD form) forwarded to the Director of Printing, Stationary & Publication, Odisha Cuttack for publication in an extra-ordinary issue of the Odisha Gazette & supply 50 copies of printed notification each to FE&CC Deptt./ Director Land Records & Surveys, Odisha, Cuttack/ Collector, Kandhamal/ DFO, Phulbani Forest Division/ Tahasildar-G. Udayagiri, Chakapada, Dist.-Kandhamal.

The Notification is statutory & may be assigned SRO Number.

OSD-cum-Special Secretary to Government  
Memo No. 6413 /FE&CC, Date 05.04.23

Copy forwarded to the PS to Hon'ble Chief Minister, Odisha for favour of kind information of Hon'ble Chief Minister/ PS to Hon'ble Minister, FE&CC, PR&DW, I&PR for favour of kind information of Hon'ble Minister.

OSD-cum-Special Secretary to Government  
Memo No. 6414 /FE&CC, Date 05.04.23

Copy forwarded to the Assistant Inspector General of Forest, Govt. of India, Ministry of Environment & Forest & Climate Change (FC Division), Indira Paryavaran Bhawan, Jor Bagh Road, Aliganj, New Delhi-110003/ Deputy Director General of Forests (Central), Govt. of India, MoEF&CC, Integrated Regional Office, A/3, Chandrasekharpur, Bhubaneswar-23 for information & necessary action.

OSD-cum-Special Secretary to Government  
Memo No. 6415 /FE&CC, Date 05.04.23

Copy forwarded to the Revenue & Disaster Management Deptt./ ST & SC Development, Minorities & Backward Classes Welfare Department/ Member, Board of Revenue, Odisha, Cuttack/ Director Land Records & Surveys, Odisha, Cuttack/ RDC (SD), Berhampur/ Collector, Kandhamal/ Tahasildar-G. Udayagiri, Chakapada, Dist.-Kandhamal for information & necessary action.

OSD-cum-Special Secretary to Government  
Memo No. 6416 /FE&CC, Date 05.04.23

Copy forwarded to the Principal Chief Conservator of Forest & HoFF, Odisha/ Principal Chief Conservator of Forests (WL) & Chief Wildlife Warden, Odisha/ Regional Chief Conservator of Forests, Berhampur Circle/ DFO, Phulbani Forest Division for information & necessary action.

OSD-cum-Special Secretary to Government  
Memo No. 6417 /FE&CC, Date 05.04.23

Copy forwarded to the Head, State Portal, I.T. Centre, Odisha Secretariat, Bhubaneswar/ Under Secretary to Government, Office Establishment Section, FE&CC Department w.r.t. their letter No.21646/F&E dtd.22.11.2016 for information and necessary action.

OSD-cum-Special Secretary to Government

Tadipaju R.F. of ~~KAN BAAADI~~

REGISTERED No. 'O. 14'

290

# The Orissa Gazette



EXTRAORDINARY  
(PUBLISHED BY AUTHORITY)

(28)

No. 476 CUTTACK, MONDAY, APRIL 8, 1974/CHAITRA 18, 1896

## REVENUE DEPARTMENT NOTIFICATION

The 7th. March 1974

S. R. O. No. 152/74—In exercise of the powers conferred by section 4 of the Orissa Forest Act, 1972 (Orissa Act 14 of 1972), the Governor of Orissa is pleased to declare that it is proposed to constitute the 'Tadipaju Block' as a reserve forest, the land situated in G. Udayagiri Taluk of Phulbani district, the limits of which have been demarcated by cairns and line cleared to a width of 18 feet and are as specified below:—

(a) General description—

- District .. Phulbani
- Taluk .. G. Udayagiri
- Name of the block .. Tadipaju
- Area .. 448 hectares
- Length of boundary line .. 4 miles, 6 furlongs, 6 chains, 12 links
- No. of pillars .. 93 in numbers

(b) Description of boundaries—

- North—Tadipaju village.
- South—Bhanjapadar Block.
- East—Burtang Block.
- West—Musurguda and Burtang village

(c) Details of description—

Pillar No. 1 starts from the boundary line of Burtanga Block near furlong pillar No. 1 of P. W. D. road from Burtang to Posara towards south direction along the side of P. W. D. road at a bearing of 170° over 630 links.

Pillar No.	Bearing	Distance
From 1 to 2	at a bearing of 181°30'	over a distance of 500 links
Do, 2 to 3	Ditto 172°15'	Ditto 500 links
Do, 3 to 4	Ditto 179°00'	Ditto 350 links
Do, 4 to 5	Ditto 189°30'	Ditto 370 links
Do, 5 to 6	Ditto 219°0'	Ditto 515 links
Do, 6 to 7	Ditto 257°0'	Ditto 415 links

From		to		at a bearing of		over a distance of	
From	7	to	8	at a bearing of	235°0	over a distance of	300 links.
Do.	8	to	9	Ditto	224°0	Ditto	200 links.
Do.	9	to	10	Ditto	178°30	Ditto	140 links.
Do.	10	to	11	Ditto	132°0	Ditto	340 links.
Do.	11	to	12	Ditto	132°30	Ditto	350 links.
Do.	12	to	13	Ditto	188°0	Ditto	400 links.
Do.	13	to	14	Ditto	208°30	Ditto	347 links.
Do.	14	to	15	Ditto	205°30	Ditto	200 links.
Do.	15	to	16	Ditto	226°15	Ditto	470 links.
Do.	16	to	17	Ditto	228°30	Ditto	400 links.
Do.	17	to	18	Ditto	228°0	Ditto	500 links.
Do.	18	to	19	Ditto	240°0	Ditto	610 links.
Do.	19	to	20	Ditto	224°0	Ditto	400 links.
Do.	20	to	21	Ditto	213°30	Ditto	560 links.
Do.	21	to	22	Ditto	195°30	Ditto	940 links.
Do.	22	to	23	Ditto	240°0	Ditto	560 links.
Do.	23	to	24	Ditto	231	Ditto	360 links.

Then the boundary line crosses the P. W. D. road and runs towards north direction on the upper part of Parabata west to Kadikadu village.

From		to		at a bearing of		over a distance of	
From	24	to	25	at a bearing of	2°0	over a distance of	650 links.
Do.	25	to	26	Ditto	354°0	Ditto	360 links.
Do.	26	to	27	Ditto	352°0	Ditto	300 links.
Do.	27	to	28	Ditto	329	Ditto	150 links.
Do.	28	to	29	Ditto	335°0	Ditto	440 links.
Do.	29	to	30	Ditto	353°0	Ditto	430 links.
Do.	30	to	31	Ditto	354°0	Ditto	650 links.
Do.	31	to	32	Ditto	22°0	Ditto	220 links.
Do.	32	to	33	Ditto	19°0	Ditto	445 links.
Do.	33	to	34	Ditto	2°0	Ditto	400 links.
Do.	34	to	35	Ditto	7°0	Ditto	600 links.
Do.	35	to	36	Ditto	26°30	Ditto	500 links.
Do.	36	to	37	Ditto	7°0	Ditto	300 links.
Do.	37	to	38	Ditto	6°0	Ditto	700 links.
Do.	38	to	39	Ditto	349°30	Ditto	600 links.
Do.	39	to	40	Ditto	349°0	Ditto	520 links.
Do.	40	to	41	Ditto	344°0	Ditto	320 links.
Do.	41	to	42	Ditto	349°0	Ditto	400 links.
Do.	42	to	43	Ditto	343°0	Ditto	300 links.
Do.	43	to	44	Ditto	340°0	Ditto	400 links.
Do.	44	to	45	Ditto	321°0	Ditto	290 links.
Do.	45	to	46	Ditto	315°30	Ditto	900 links.

Then the line goes in west direction north side hill to Madipaju village.

from	46	to	47	Ditto	262-0	Ditto	630 links
Do.	47	to	48	Ditto	279-30	Ditto	600 links
Do.	48	to	49	Ditto	277-30	Ditto	230 links
Do.	49	to	50	Ditto	269-0	Ditto	500 links
Do.	50	to	51	Ditto	288-0	Ditto	370 links

Then the boundary line crosses the Tadipaju Nala and goes on the foot path from Tadipaju village to Mususguda village.

from	51	to	52	Ditto	246-0	Ditto	280 links
Do.	52	to	53	Ditto	234-0	Ditto	320 links
Do.	53	to	54	Ditto	244-0	Ditto	300 links
Do.	54	to	55	Ditto	230-0	Ditto	500 links
Do.	55	to	56	Ditto	257-0	Ditto	400 links
Do.	56	to	57	Ditto	250-0	Ditto	330 links
Do.	57	to	58	Ditto	218-0	Ditto	350 links
Do.	58	to	59	Ditto	225-30	Ditto	560 links
Do.	59	to	60	Ditto	245-0	Ditto	480 links

Then the line again faces towards South and passes the foot hill and upper part of paddy field of Burtunga village leaving the foot path.

from	64	to	65	Ditto	158-0	Ditto	230 links
Do.	65	to	66	Ditto	165-0	Ditto	470 links
Do.	66	to	67	Ditto	179-0	Ditto	370 links
Do.	67	to	68	Ditto	169-30	Ditto	200 links
Do.	68	to	69	Ditto	187-0	Ditto	360 links
Do.	69	to	70	Ditto	185-0	Ditto	400 links
Do.	70	to	71	Ditto	185-0	Ditto	360 links
Do.	71	to	72	Ditto	184-0	Ditto	250 links
Do.	72	to	73	Ditto	175-30	Ditto	300 links
Do.	73	to	74	Ditto	180-0	Ditto	200 links
Do.	74	to	75	Ditto	161-0	Ditto	280 links
Do.	75	to	76	Ditto	167-30	Ditto	210 links
Do.	76	to	77	Ditto	171-30	Ditto	400 links
Do.	77	to	78	Ditto	165-30	Ditto	310 links

Then the boundary line gradually turns towards South-East direction

from	78	to	79	Ditto	165-0	Ditto	370 links
Do.	79	to	80	Ditto	144-30	Ditto	250 links
Do.	80	to	81	Ditto	115-30	Ditto	300 links
Do.	81	to	82	Ditto	94-30	Ditto	440 links
Do.	82	to	83	Ditto	109-0	Ditto	400 links
Do.	83	to	84	Ditto	125-30	Ditto	300 links
Do.	84	to	85	Ditto	127-30	Ditto	455 links
Do.	85	to	86	Ditto	134-30	Ditto	330 links
Do.	86	to	87	Ditto	133-30	Ditto	255 links

Having crossed the line P. W. D. road on the head of Kadikudu ghati line goes in south direction

Pillar No.		Bearing		Distance	
from	87 to 88	at a bearing of	165°30'	over a distance of	730 links
Do.	88 to 89	Ditto	171°30'	Ditto	350 links

Then it passes the Burtunga Nala and follows the foot patha from Burtunga to Plthadi village which goes on the side of Burtunga Nala.

from	89 to 90	Ditto	170°00'	Ditto	400 links
Do.	90 to 91	Ditto	131°30'	Ditto	360 links
Do.	91 to 92	Ditto	144°30'	Ditto	900 links
Do.	92 to 93	Ditto	138°30'	Ditto	520 links

From pillar No. 93 line crosses the Burtung Nala again and meets the boundary line of Burtunga block at a bearing of 144°30' over a distance of 410 links.

2. In exercise of the powers aforesaid, the Governor of Orissa is pleased to appoint the Forest Settlement Officer, Phulbani, to enquire into and determine the existence mature and extent of any rights or privileges claimed by or alleged to exist in favour of any person on or over the lands comprised within the limits specified above or in or over any forest produce to be found there on and to deal with the same as provided in Chapter II of the said Act.

[ No. 11617—P.S.-195/73-R. ]

By order of the Governor

S. M. PATTNAIK

Commissioner-cum-Secretary to Government

#### REVENUE DEPARTMENT

#### NOTIFICATION

The 7th March 1974

S. R. O. No. 153/74—In exercise of the powers conferred by section 4 of the Orissa Forest Act, 1972 (Orissa Act 14 of 1972) the Governor of Orissa is pleased to declare that it is proposed to constitute "Kanabagudi Block" as a Reserve Forest, the land situated in G. Udayagiri Taluk of Phulbani district, the limits of which have been demarcated by cairns and line cleared to a width of 18 feet and are as specified below—

##### (a) GENERAL DESCRIPTION:

District	..	Phulbani
Taluk	..	G. Udayagiri
Name of the Block	..	Kanabagudi Block
Area	..	462 acres
Length of boundary line	..	3 miles 4 furlongs 4 chains 75 links

##### (b) DESCRIPTION OF BOUNDARIES

- North—Paddy field of Balapanga and Kiramaha villages
- South—P. W. D. Road from G. Udayagiri to Nilungia
- East—P. W. D. Road from G. Udayagiri to Nilungia and Paddy fields of Kanabagudi village
- West—Paddy field of Nilungia village

##### (c) DETAILS OF DESCRIPTION:

Pillar No. 1 is started from the front of the Research Nursery at Kanabagudi done by Silviculturist, Orissa near signboard towards South direction at a bearing of 172°30' over a length of 350 links. Then the line runs towards South along the side of paddy fields of Kanabagudi villages.

## FOREST REVENUE JOINT VERIFICATION COMMITTEE REPORT

**Forest Division:** Phulbani**Forest Range:** Tikabali**Minutes of Joint Verification:**

List of participation of the Forest-Revenue joint verification committee is given at Table 1.

Joint Verification of the boundary of **Tadipaju PRF** Forest Block was carried out during 06-10-2020 to 08-10-2020. Existing pillar position recorded through GPS were plotted and compared against geo-referenced cadastral maps of adjoining villages. The verified forest boundary map is enclosed at Plate-1. Findings of the verification w.r.t. revenue cadastral is given below:

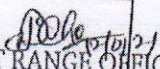


- Name of notified forest block: Tadipaju PRF
- Notification no. & date: S.R.O.No -152/74 Dt. 07-03-1974
- Area as per notification: 448Ha
- Existing no. of boundary demarcations in conformity with adjoining village boundary: 12 nos. (Annexure -1)
- New boundary demarcations in conformity with adjoining village boundary: 55 nos. (Annexure -2)
- GPS area of verified boundary: 310.980 ha
- GPS perimeter of verified boundary: 11.178 km

**Observations:**


Notification with boundary description is enclosed at Appendix-1. Traverse map is not available. The verified boundary area is found to be -137.02ha, i.e. -30.58 % less than NFA. Forest boundary demarcation Pillars are in Conformity with Cadastral Map, existing pillars & HRSI. The change in area may be due to old survey techniques. Since all peripheral settlements have occurred prior to 1980, there is no implication under FC Act.


TABLE - 1

Forest and Revenue department officials (RO/FR/FG/RI/Amin) and TP involved in Joint verification of Forest Boundary

Name	Designation	Signature
1. Bannaschi ch Behera	Forest Range Officer	 FOREST RANGE OFFICER TIKABALI FOREST RANGE
2. Sadananda Behera.	forester, Tikabali	 FORESTER TIKABALI, SECTION
3. Bamia Paha	Revenue Inspector Bapalamendi B	 Revenue Inspector Bapalamendi (B)
Amiya Bhuxan Patra	CDLTP	A.B.P

Counter Signed by:

  
 Tahasildar  
**TAHASILDAR**  
**CHAKAPAD**

  
 Divisional Forest Officer  
 Divisional Forest Office,  
 Phulbari Forest Division



**Geo-referencing of Notified Forests in  
Phulbani Forest Division**  
Reference Forest Block Boundary Map  
w.r.t. Adjacent Revenue Village (Cadastral) Boundary  
*(Based on Forest Revenue /c. Verification)*  
**Tadipaju P.R.F., Tikabali Range**

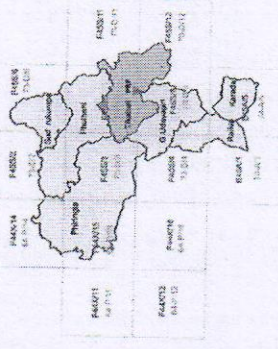


**Legend**

- Existing Pillar (12 nos)
- New Pillar (55 nos)
- Virtual Pillar (26 nos)
- ✕ Rejected Pillar (0 nos)
- ▭ RF Boundary
- ⋯ Village Boundary

**Index Map**

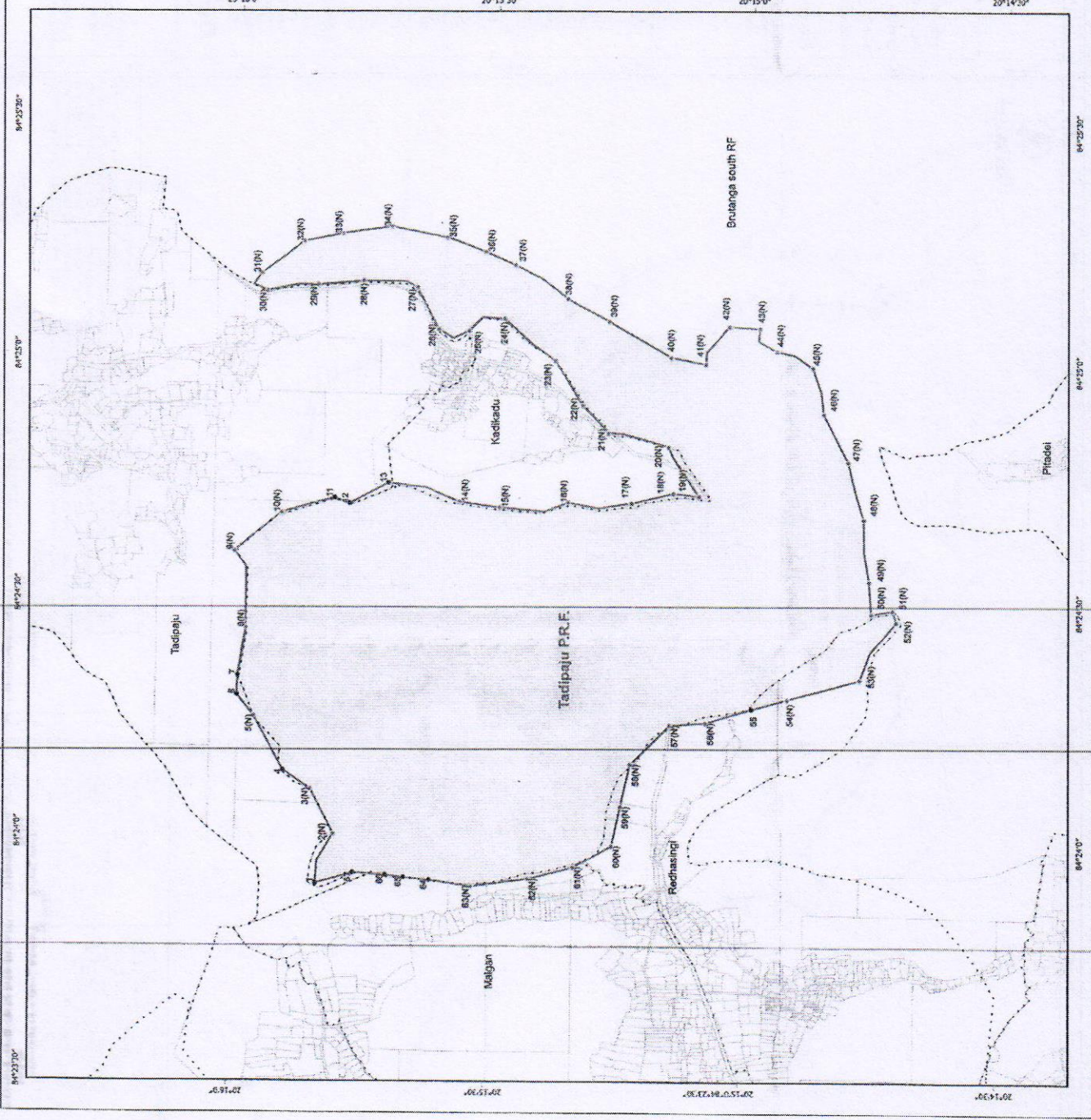
Phulbani Forest Division



Notified Area = 448.00 Ha.  
GPS area as per Iort verification = 310.98 Ha.  
(\*Projected area in UTM Proj. Zone 45N & WGS 84 Datum)

Surveyor (COLTP)  
Revenue Inspector  
TINARI SECTION  
PHULBANI FOREST DIVISION

Prepared by: SPARC Pvt. Ltd. (COLTP) Barampur Circle



**TADIPAJU P.R.F.**  
**Forest Division : PHULBANI, Forest Range : TIKABALI**  
 Geo-referenced Forest Block Map based on DGPS survey

**Legend :-**

- Forest Boundary Pillar / Virtual Pillar: Range Boundary:
- FCPP on Forest Boundary:
- Forest Block Boundary:
- Revenue Village Boundary:
- Settlement:
- River / Stream / WB:
- Railway:
- Major Road:
- Other Road:

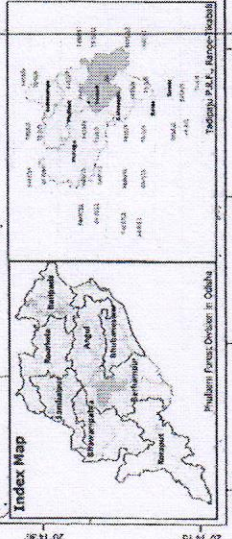
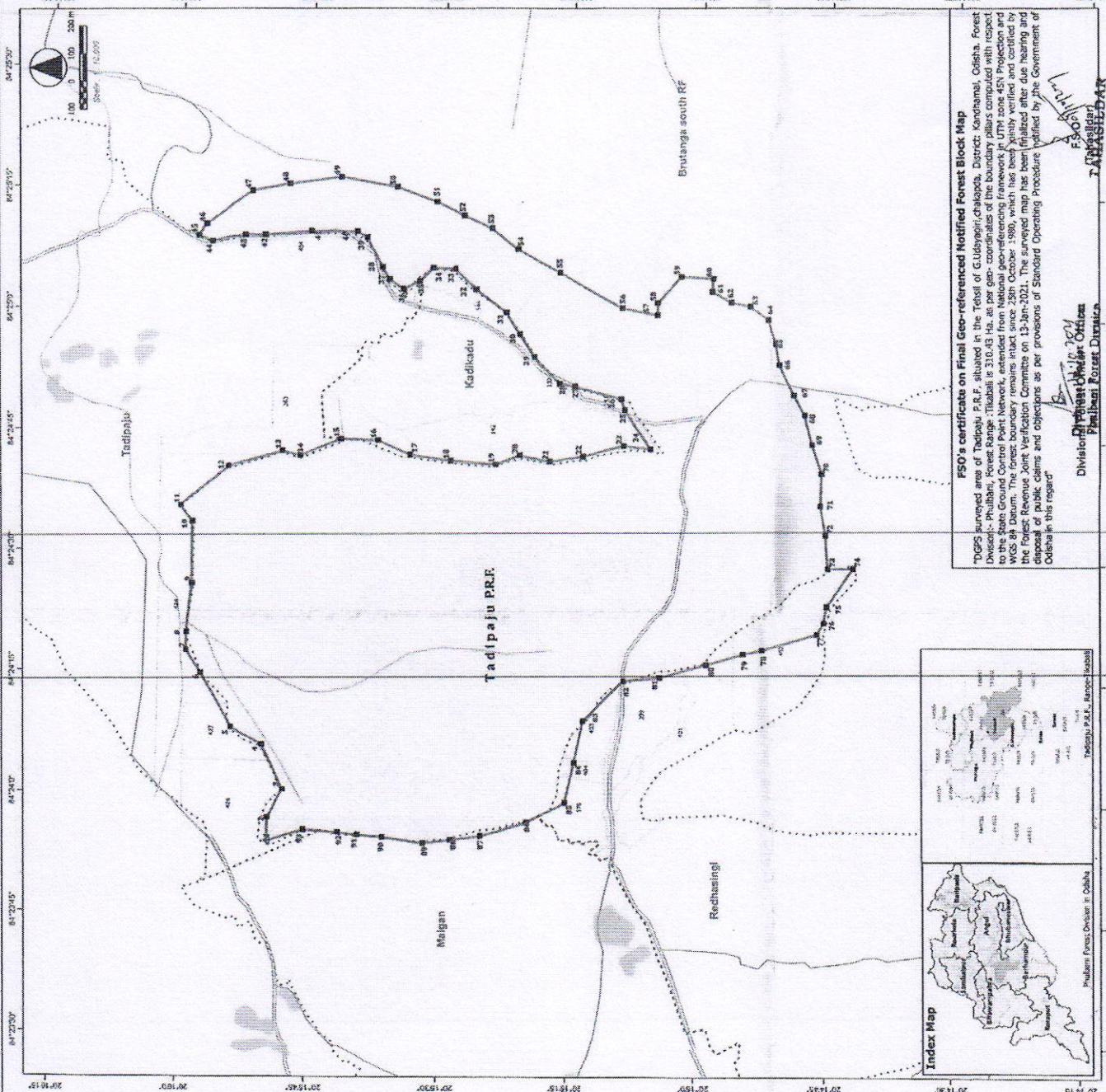
**Statement of Geo-coordinates of Pillar Position (UTM Zone:45N, WGS 84 Datum)**

Pillar No.	Longitude	Latitude
1(FCP)	84° 23' 54.232044"	20° 15' 49.612804"
2(V)	84° 23' 57.148800"	20° 15' 49.636800"
3	84° 24' 0.771552"	20° 15' 47.855888"
4	84° 24' 6.278720"	20° 15' 50.392872"
5	84° 24' 8.357760"	20° 15' 53.985636"
6	84° 24' 15.029028"	20° 15' 57.544864"
7	84° 24' 17.840912"	20° 15' 59.160168"
8	84° 24' 20.652800"	20° 15' 60.775472"
9	84° 24' 23.464688"	20° 15' 62.390776"
10(V)	84° 24' 38.830408"	20° 15' 58.584184"
11(V)	84° 24' 38.830408"	20° 15' 58.584184"
12(V)	84° 24' 40.733280"	20° 15' 54.565200"
13	84° 24' 42.711336"	20° 15' 48.282272"
14	84° 24' 42.711336"	20° 15' 48.282272"
15	84° 24' 44.333028"	20° 15' 41.649444"
16(V)	84° 24' 44.333028"	20° 15' 37.474624"
17(V)	84° 24' 42.899360"	20° 15' 35.720000"
18(V)	84° 24' 41.833120"	20° 15' 35.000000"
19(V)	84° 24' 41.833120"	20° 15' 35.000000"
20(V)	84° 24' 45.631136"	20° 15' 31.328000"
21(V)	84° 24' 41.933864"	20° 15' 37.536631"
22(V)	84° 24' 42.621328"	20° 15' 33.828000"
23	84° 24' 43.973208"	20° 15' 8.827704"
24	84° 24' 43.973208"	20° 15' 8.827704"
25(V)	84° 24' 48.423680"	20° 15' 5.879488"
26	84° 24' 48.423680"	20° 15' 5.879488"
27	84° 24' 49.765888"	20° 15' 9.158916"
28	84° 24' 49.765888"	20° 15' 9.158916"
29	84° 24' 51.108096"	20° 15' 12.438344"
30	84° 24' 51.108096"	20° 15' 12.438344"
31(V)	84° 24' 57.582176"	20° 15' 21.248828"
32(V)	84° 25' 0.221448"	20° 15' 26.388000"
33	84° 25' 5.528676"	20° 15' 28.766124"
34(V)	84° 25' 5.528676"	20° 15' 31.283713"
35	84° 25' 9.933004"	20° 15' 32.87132"
36(V)	84° 25' 9.933004"	20° 15' 34.713467"
37	84° 25' 4.119888"	20° 15' 36.302008"
38(V)	84° 25' 4.119888"	20° 15' 36.302008"
39(V)	84° 25' 2.152032"	20° 15' 38.886560"
40(V)	84° 25' 9.926118"	20° 15' 40.030821"
41	84° 25' 9.926118"	20° 15' 45.253548"
42	84° 25' 9.338412"	20° 15' 50.596560"
43(V)	84° 25' 9.338412"	20° 15' 52.868818"
44	84° 25' 8.523948"	20° 15' 56.750632"
45(V)	84° 25' 9.208440"	20° 15' 58.255372"
46	84° 25' 10.662708"	20° 15' 57.398780"

Differential GPS Surveyed area 310.43 Ha.

**Note:-**

- The pillar locations area as per joint field verification and certification by the Forest Revenue Joint Verification Committee (FVJC) on 13-Jan-2021.
- Above DGPS Coordinates are with respect to Forest Primary Control Point (FPCP) located at Tikabali Range office (FPCP Code: PHU07-007)



**FSO's certificate on Final Geo-referenced Notified Forest Block Map**  
 "DGPS surveyed area of Tadipaju P.R.F. situated in the Tetoli of Gudiyapali, Chikopada, District: Ganjam, Odisha, Forest Division:- Phulbani, Forest Range: Tikabali is 310.43 Ha. as per geo-coordinates of the boundary pillars computed with respect to the State Ground Control Point Network, extended from National geo-referencing framework in UTM zone 45N Projection and WGS 84 Datum. The forest boundary remains intact since 28th October 1980, which has been jointly verified and certified by the Forest Revenue Joint Verification Committee on 13-Jan-2021. The surveyed map has been finalized after due hearing and disposal of public claims and objections as per provisions of Standard Operating Procedure notified by the Government of Odisha in this regard"

*[Signature]*  
 Divisional Forest Officer  
 Phulbani Forest Division

## STATEMENT OF GEO-COORDINATES OF PILLAR POSITIONS

Forest Division: Phulbani Forest Range : Tikabali Forest Block Name: Tadipaju PRF

Ground Control Point (GCP) References. (All coordinates in WGS84 datum &amp; UTM Zone 45N projection)

GCP Type	GCP Location	Latitude(DMS)	Longitude(DMS)	Latitude(DD)	Longitude(DD)
FPCP	Tikabali Range Office	20°14'42.903888"	84°21'2.585016"	20.24525108	84.35071806
FSCPI	Tadipaju PRF , Pillar No- 1	20°15'49.632804"	84°23'54.232044"	20.26378689	84.39839779

Geo-coordinates of Boundary Pillar Position (Total: 93 nos.)

Pillar No	Latitude(DMS)	Longitude(DMS)	Latitude(DD)	Longitude(DD)
1	20°15'49.632804"	84°23'54.232044"	20.26378689	84.39839779
2	20°15'49.636800"	84°23'57.148800"	20.26378800	84.39920800
3	20°15'47.855988"	84°24'0.771552"	20.26329333	84.40021432
4	20°15'50.392872"	84°24'6.273720"	20.26399802	84.40174270
5	20°15'53.985636"	84°24'8.357760"	20.26499601	84.40232160
6	20°15'57.524364"	84°24'15.029028"	20.26597899	84.40417473
7	20°15'59.160168"	84°24'17.840412"	20.26643338	84.40495567
8	20°15'59.155236"	84°24'20.050632"	20.26643201	84.40556962
9	20°15'58.557996"	84°24'26.150112"	20.26626611	84.40726392
10	20°15'58.584204"	84°24'33.853032"	20.26627339	84.40940362
11	20°16'0.001200"	84°24'35.834940"	20.26666700	84.40995415
12	20°15'54.565200"	84°24'40.733280"	20.26515700	84.41131480
13	20°15'48.282372"	84°24'42.711336"	20.26341177	84.41186426
14	20°15'46.273248"	84°24'42.215544"	20.26285368	84.41172654
15	20°15'41.649444"	84°24'44.333028"	20.26156929	84.41231473
16	20°15'37.417464"	84°24'44.231400"	20.26039374	84.41228650
17	20°15'33.750000"	84°24'42.489936"	20.25937500	84.41180276
18	20°15'29.095200"	84°24'41.835312"	20.25808200	84.41162092
19	20°15'23.913324"	84°24'41.434668"	20.25664259	84.41150963
20	20°15'21.128400"	84°24'42.623136"	20.25586900	84.41183976
21	20°15'17.536644"	84°24'41.933844"	20.25487129	84.41164829
22	20°15'13.582800"	84°24'42.621336"	20.25377300	84.41183926
23	20°15'8.827704"	84°24'43.973208"	20.25245214	84.41221478
24	20°15'5.679468"	84°24'43.642692"	20.25157763	84.41212297
25	20°15'8.732916"	84°24'48.412980"	20.25242581	84.41344805
26	20°15'9.158976"	84°24'49.765680"	20.25254416	84.41382380
27	20°15'14.643972"	84°24'51.259500"	20.25406777	84.41423875
28	20°15'16.472808"	84°24'51.538572"	20.25457578	84.41431627
29	20°15'19.479240"	84°24'54.795312"	20.25541090	84.41522092
30	20°15'21.248820"	84°24'57.562164"	20.25590245	84.41598949
31	20°15'22.843800"	84°25'0.221448"	20.25634550	84.41672818
32	20°15'26.387784"	84°25'3.020844"	20.25732994	84.41750579
33	20°15'28.766124"	84°25'5.528676"	20.25799059	84.41820241
34	20°15'31.283712"	84°25'5.605320"	20.25868992	84.41822370

Pillar No	Latitude(DMS)	Longitude(DMS)	Latitude(DD)	Longitude(DD)
35	20°15'32.817132"	84°25'3.913104"	20.25911587	84.41775364
36	20°15'34.713468"	84°25'2.932464"	20.25964263	84.41748124
37	20°15'36.302508"	84°25'4.119888"	20.26008403	84.41781108
38	20°15'37.115172"	84°25'5.599056"	20.26030977	84.41822196
39	20°15'38.896416"	84°25'9.252624"	20.26080456	84.41923684
40	20°15'40.030884"	84°25'9.926112"	20.26111969	84.41942392
41	20°15'45.253548"	84°25'9.925968"	20.26257043	84.41942388
42	20°15'50.596560"	84°25'9.338412"	20.26405460	84.41926067
43	20°15'52.886808"	84°25'9.320844"	20.26469078	84.41925579
44	20°15'56.750652"	84°25'8.523948"	20.26576407	84.41903443
45	20°15'58.225536"	84°25'9.208452"	20.26617376	84.41922457
46	20°15'57.396780"	84°25'10.662708"	20.26594355	84.41962853
47	20°15'52.099920"	84°25'14.798856"	20.26447220	84.42077746
48	20°15'47.762820"	84°25'15.740400"	20.26326745	84.42103900
49	20°15'41.939568"	84°25'16.692960"	20.26164988	84.42130360
50	20°15'35.545392"	84°25'15.535956"	20.25987372	84.42098221
51	20°15'30.943620"	84°25'13.798308"	20.25859545	84.42049953
52	20°15'27.778572"	84°25'12.129168"	20.25771627	84.42003588
53	20°15'24.613200"	84°25'10.592400"	20.25683700	84.41960900
54	20°15'21.539124"	84°25'8.066028"	20.25598309	84.41890723
55	20°15'16.565328"	84°25'5.262132"	20.25460148	84.41812837
56	20°15'9.141120"	84°25'0.973344"	20.25253920	84.41693704
57	20°15'5.023944"	84°25'0.168888"	20.25139554	84.41671358
58	20°15'5.018400"	84°25'1.682400"	20.25139400	84.41713400
59	20°15'2.337372"	84°25'4.980396"	20.25064927	84.41805011
60	20°14'58.758756"	84°25'4.801944"	20.24965521	84.41800054
61	20°14'58.880400"	84°25'3.172800"	20.24968900	84.41754800
62	20°14'56.625936"	84°25'1.863372"	20.24906276	84.41718427
63	20°14'54.466800"	84°25'1.398000"	20.24846300	84.41705500
64	20°14'52.338444"	84°24'59.794380"	20.24787179	84.41660955
65	20°14'51.424800"	84°24'56.836800"	20.24761800	84.41578800
66	20°14'50.978040"	84°24'54.259884"	20.24749390	84.41507219
67	20°14'49.282800"	84°24'50.558400"	20.24702300	84.41404400
68	20°14'48.039036"	84°24'48.116808"	20.24667751	84.41336578
69	20°14'47.133600"	84°24'44.470800"	20.24642600	84.41235300
70	20°14'45.984660"	84°24'40.879008"	20.24610685	84.41135528
71	20°14'46.078800"	84°24'36.939600"	20.24613300	84.41026100
72	20°14'45.451968"	84°24'33.254028"	20.24595888	84.40923723
73	20°14'45.134016"	84°24'29.174976"	20.24587056	84.40810416
74	20°14'42.140760"	84°24'29.212128"	20.24503910	84.40811448
75	20°14'45.217428"	84°24'24.416604"	20.24589373	84.40678239
76	20°14'45.581856"	84°24'22.378896"	20.24599496	84.40621636
77	20°14'46.337172"	84°24'20.954340"	20.24620477	84.40582065
78	20°14'52.716516"	84°24'18.861804"	20.24797681	84.40523939
79	20°14'54.844800"	84°24'18.329148"	20.24856800	84.40509143

Pillar No	Latitude(DMS)	Longitude(DMS)	Latitude(DD)	Longitude(DD)
80	20°14'59.024436"	84°24'16.994592"	20.24972901	84.40472072
81	20°15'4.366152"	84°24'15.292152"	20.25121282	84.40424782
82	20°15'8.598168"	84°24'14.829948"	20.25238838	84.40411943
83	20°15'13.268772"	84°24'9.807660"	20.25368577	84.40272435
84	20°15'14.322096"	84°24'4.626072"	20.25397836	84.40128502
85	20°15'15.368760"	84°23'59.591580"	20.25426910	84.39988655
86	20°15'19.908612"	84°23'57.023304"	20.25553017	84.39917314
87	20°15'25.218396"	84°23'55.269888"	20.25700511	84.39868608
88	20°15'28.669212"	84°23'54.760956"	20.25796367	84.39854471
89	20°15'31.737816"	84°23'54.272580"	20.25881606	84.39840905
90	20°15'36.418536"	84°23'54.948840"	20.26011626	84.39859690
91	20°15'39.315312"	84°23'55.209156"	20.26092092	84.39866921
92	20°15'41.569056"	84°23'55.490280"	20.26154696	84.39874730
93	20°15'45.424584"	84°23'55.754520"	20.26261794	84.39882070

\*\*\* END of Statement\*\*\*