

GOVERNMENT OF ODISHA
FOREST, ENVIRONMENT & CLIMATE CHANGE DEPARTMENT

NOTIFICATION

No.FE-DIV-MISC-0011-2016- 6432 /FE&CC, Date. 05.04.23
(10F-(Cons)-34/2020)

Whereas Forest block **Pandrisuka Reserve Forest** under Section-20 of the Indian Forest Act 1927, has been notified by Government of Odisha, Revenue Department Notification No.31763-FS-316/68-R dtd.25/06/1968 indicating an area of **330 Ac** in Phulbani Forest Range of Phulbani Forest Division as per *Annexure-I*

And whereas, the Government of Odisha in the Forest & Environment Department have notified a "Standard Operating Procedure (SOP) for Geo-referencing of Forest Block boundary through OOPS Survey" in the Odisha Gazette vide Notification No. 22572400112016-10F(Cons) 77/2016/ 14097/ F&E dtd.04.07.2017, for preparation of such geo-referenced forest maps in pursuance of the directives of Hon'ble Supreme Court in their Order dtd.6.7.2011 (in IA Nos. 1868, 2091, 2225-2227, 2380, 2568 and 2937 in Writ Petition (C) No. 202 of 1995 – Lafarge matter).

And whereas, the Government of Odisha have appointed all Tehsildars in their respective Tehsil jurisdiction in the respective Districts as Forest Settlement Officer (FSO) vide Notification No. 10 F (TR) 38/2020/7767/F&E Dated 21/05/2020.

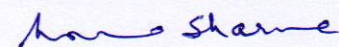
And whereas, the Forest Revenue Joint Verification Committee (FRJVC) has jointly verified and confirmed the boundary pillar positions as per report in *Annexure-II*.

And whereas, the Forest Settlement Officer has certified 'No Change' in the boundary extent of Pandrisuka RF post 25th October 1980. The DGPS survey boundary coordinates have been verified by ORSAC and certified by the Forest Settlement Officer. The computed area (UTM Zone 45N projection and WGS 84 datum) of the **Pandrisuka RF** is **139.51 Ha** or **344.736 Ac**. The change in area is due to method of Survey & Area Computation.

Therefore, it has been decided to supplement the existing notification of the Pandrisuka RF with the above mentioned FSO certified DGPS surveyed Forest block map as per *Annexure-III* and the statement of geo-coordinates of the forest block boundary pillar positions as per *Annexure-IV*, which shall be treated as the precise boundary description of the Pandrisuka RF and shall form an integral part of the original notification in place of any other form of boundary description notified earlier.

There shall be no change to the admitted rights in the original notification.

By Order of the Governor



(DR. MONA SHARMA)

Additional Chief Secretary to Government

By e-mail: deputydirectorpp@rediffmail.com

Memo No. 6433 /FE&CC, Date 05.04.23

Copy with soft copy (CD form) forwarded to the Director of Printing, Stationary & Publication, Odisha Cuttack for publication in an extra-ordinary issue of the Odisha Gazette & supply 50 copies of printed notification each to FE&CC Deptt./ Director Land Records & Surveys, Odisha, Cuttack/ Collector, Kandhamal/ DFO, Phulbani Forest Division/ Tahasildar-Khajuripada, Dist.-Kandhamal.

The Notification is statutory & may be assigned SRO Number.

d

OSD-cum-Special Secretary to Government

Memo No. 6434 /FE&CC, Date 05.04.23

Copy forwarded to the PS to Hon'ble Chief Minister, Odisha for favour of kind information of Hon'ble Chief Minister/ PS to Hon'ble Minister, FE&CC, PR&DW, I&PR for favour of kind information of Hon'ble Minister.

d

OSD-cum-Special Secretary to Government

Memo No. 6435 /FE&CC, Date 05.04.23

Copy forwarded to the Assistant Inspector General of Forest, Govt. of India, Ministry of Environment & Forest & Climate Change (FC Division), Indira Paryavaran Bhawan, Jor Bagh Road, Aliganj, New Delhi-110003/ Deputy Director General of Forests (Central), Govt. of India, MoEF&CC, Integrated Regional Office, A/3, Chandrasekharpur, Bhubaneswar-23 for information & necessary action.

d

OSD-cum-Special Secretary to Government

Memo No. 6436 /FE&CC, Date 05.04.23

Copy forwarded to the Revenue & Disaster Management Deptt./ ST & SC Development, Minorities & Backward Classes Welfare Department/ Member, Board of Revenue, Odisha, Cuttack/ Director Land Records & Surveys, Odisha, Cuttack/ RDC (SD), Berhampur/ Collector, Kandhamal/ Tahasildar-Khajuripada, Dist.-Kandhamal for information & necessary action.

d

OSD-cum-Special Secretary to Government

Memo No. 6437 /FE&CC, Date 05.04.23

Copy forwarded to the Principal Chief Conservator of Forest & HoFF, Odisha/ Principal Chief Conservator of Forests (WL) & Chief Wildlife Warden, Odisha/ Regional Chief Conservator of Forests, Berhampur Circle/ DFO, Phulbani Forest Division for information & necessary action.

d

OSD-cum-Special Secretary to Government

Memo No. 6438 /FE&CC, Date 05.04.23

Copy forwarded to the Head, State Portal, I.T. Centre, Odisha Secretariat, Bhubaneswar/ Under Secretary to Government, Office Establishment Section, FE&CC Department w.r.t. their letter No.21646/F&E dtd.22.11.2016 for information and necessary action.

d

OSD-cum-Special Secretary to Government

REGISTERED No. O-11

The Orissa Gazette

EXTRAORDINARY
PUBLISHED BY AUTHORITY

No. 1214 CUITACK, THURSDAY, NOVEMBER 14, 1968

REVENUE DEPARTMENT
NOTIFICATION

The 25th June 1968.

No. 31763-FS-316/68-R.—In supersession of the Revenue Department notification No. 1896-FS-53/67-R., dated the 11th January 1968, published in the Extraordinary Orissa Gazette No. 474, dated the 10th May 1968 and in exercise of the powers conferred by clause (c) of sub-section (1) of section 20 of the Indian Forest Act, 1927 (Act XVI of 1927), the Government of Orissa hereby declare that the lands situated in Khandmals Tahsil of the district of Phulbani the limits of which are specified below and the approximate area of which is 330 acres, shall be reserved forest, with effect from the 31st July 1968 and shall be known as the Pandrisuka Reserve Block. Pandrisuka Reserve Block.—The Block is situated in the west of Muskuli village adjoining the Revenue Road.

- North—Pandrisuka village.
- East—Muskuli village and Revenue Road
- South—Matrigun village.
- West—Ranpati village

Boundary description of the Block (Pandrisuka)—The boundary lines have been cleared to a width of 15' wide. The starting point, i.e., pillar No. 1, starts from the north-west corner of the block which is situated towards south-west of Pandrisuka village at a distance of 35 chains and then the line goes in a north-easterly direction from pillar No. 1 over a distance of 8 chains 43 links meeting pillar No. 5 and from there it takes south-east direction and runs over a distance of 17 C/4-L., and meets pillar No. 11 and from there it turns towards east and runs over a distance of 6 chains and 42 links meeting pillar No. 14 and from there it goes in the same direction over a distance of 10 chains 10 links and meets pillar No. 20 and from there it turns south-easterly direction and runs over a distance of 15 chains and 10 links and meets pillar No. 25 No. 30 and from there it goes in the same direction over a distance of 10 chains and meets pillar No. 40 and from there it goes further south in the same south-westerly direction over a distance of 18 chains and meets pillar No. 45 and from there it turns towards north and runs over a distance of 8 chains 50 links and meets pillar No. 50 from there slightly turning towards west it goes over a distance of 8 chains 33 links and meets pillar No. 53 and from there it goes in a easterly direction over a distance of 13 chains 20 links and meets pillar No. 54 and from there taking north direction it goes over a distance of 3 chains 15 links and meets pillar No. 55 and from there it goes in a north-easterly direction over a distance of 3 chains 11 links and 50 links and meets pillar No. 57 and from there it goes in north-easterly direction over a distance of 12 chain and 50 links and meets pillar No. 60 and from there it goes in a north-easterly direction over a distance of 15 chains and 8 links and meets pillar No. 66 and from there it goes in the same direction over a distance of 4 chains and meets pillar No. 1 which is the starting point.

Thus the entire travers of the Block comes to 2 miles 49 chains 39 links consisting 66 pillars.

ADMITTED RIGHTS

The following rights are admitted to the Khonds and other genuine inhabitants of the locality whose names have been entered in the Enumeration Register and which forms part of the settlement record:

The term genuine inhabitants does not include Mahajans, shop-keepers, contractors, clerks and others who are non-agricultural tenants vide the standing order No. 338 of 10th October 1940 of the Agent and Deputy Commissioner, Khandmals.

1. Collection and removal free of all charges the following minor forest-produce for domestic consumption only—(a) Tamarind, Mahua, Natural Salresin, all edible roots and fruits, shiali leave and fibre, fibres of other varieties locally available thatching grass, Sal leaves, Kusum fruits, brooms and honey.

(As it is impracticable to specify the exact quantities of each of the above-named items required by each householder they are not specified.)

(b) Solope trees, whether live or dead but this concession will stand automatically modified on the introduction of laws regulating or prohibiting manufacture, consumption and distribution of intoxicating drinks.

2. Felling and removal free of all charges, timber per house building and for ploughs up to a maximum of either 15 poles inclusive of 3 c.ft. of timber for plough or 10 c.ft. of timber of Sal or other species for householder per annum, subject to the condition that the poles would be limited to 8" diameter.

3. Right of way to villages across the reserve along established routes.

4. Felling and removal free of all charges, dry fuel not exceeding eight head-loads per family per month.

5. Felling and removal free of all charges 50 (fifty) bamboos per year per householder.

6. Free grazing of their own cattle other than goats and pigs. Grazing will be allowed only during summer. Browsers and grazing in re-generation and plantation areas strictly prohibited.

7. All the above rights excluding the right of free grazing will only be exercised from the annual coupes or from areas marked out for such purpose from time to time by the Forest Department. All removals except minor forest-produce should be covered by free permits to be procured from the Forest Department.

8. The right holders shall not sell or barter timber or any forest produce obtained in the exercise of the above rights and they shall have to maintain the exterior boundary annually against payment of wages at prescribed rates.

9. Admitted rights shall pass on to their successors.

10. Other rights—nil. There is no enclosure inside the Block.

By order of the Governor

S. N. SARANGI

Deputy Secretary to Government

FOREST REVENUE JOINT VERIFICATION COMMITTEE REPORT

Forest Division: Phulbani**Forest Range:** Phulbani**Minutes of Joint Verification:**

List of participation of the Forest-Revenue joint verification committee is given at Table 1.

Joint Verification of the boundary of **Pandrisuka RF** Forest Block was carried out during to . Existing pillar position recorded through GPS were plotted and compared against geo-referenced cadastral maps of adjoining villages. The verified forest boundary map is enclosed at Plate-1. Findings of the verification w.r.t. revenue cadastral is given below:




- Name of notified forest block: Pandrisuka RF
- Notification no. & date: No .31763-FS-316/68-R Dt. 25-06-1968
- Area as per notification: 330 Ac
- Existing no. of boundary demarcations in conformity with adjoining village boundary: Not Available
- New boundary demarcations in conformity with adjoining village boundary: 30 nos. (Annexure -2)
- GPS area of verified boundary: 138.940 ha
- GPS perimeter of verified boundary: 5.000 km

Observations:

Notification with detailed boundary description and Sketch map is enclosed at Appendix-1 & Appendix-2. The verified boundary shape & area matches with the Sketch map (Diff is 5.391 ha i.e. 4.04 %). Forest boundary demarcation Pillars are in Conformity with Cadastral Map, existing pillars & HRSI. Change of area is due to old method of Survey and Area computation.


TABLE - 1

Forest and Revenue department officials(RO/FR/FG/RI/Amin) and TP Involved in Joint verification of Forest Boundary


Name	Designation	Signature
Saaidananda Sethi	Forest Range Officer Phulbani	 Range Officer Phulbani Forest Range
Ajit Kumar Jahan	Forester Khajuripada	 Forester & Khajuripada Section
Sabita Kumari Nayak	R.I. R. Nuaganb	 Revenue Inspector R. Nuaganb
Manoj Malla	CDLTP	M. Malla

Counter Signed by:


Tahasildar
Khajuripada


Divisional Forest Officer
Divisional Forest Officer
Phulbani Forest Division

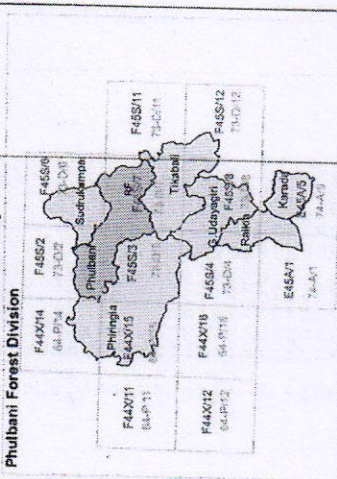
Geo-referencing of Notified Forests in
Phulbani Forest Division
 Reference Forest Block Boundary Map
 w.r.t. Adjacent Revenue Village (Cadastral) Boundary
(based on Forest Revenue Verification)
Pandrisuka R.F., Phulbani Range



Legend

- Existing Pillar (0 nos) ✕ Rejected Pillar (24 nos)
- New Pillar (30 nos) □ RF Boundary
- Virtual Pillar (6 nos) - - - Village Boundary

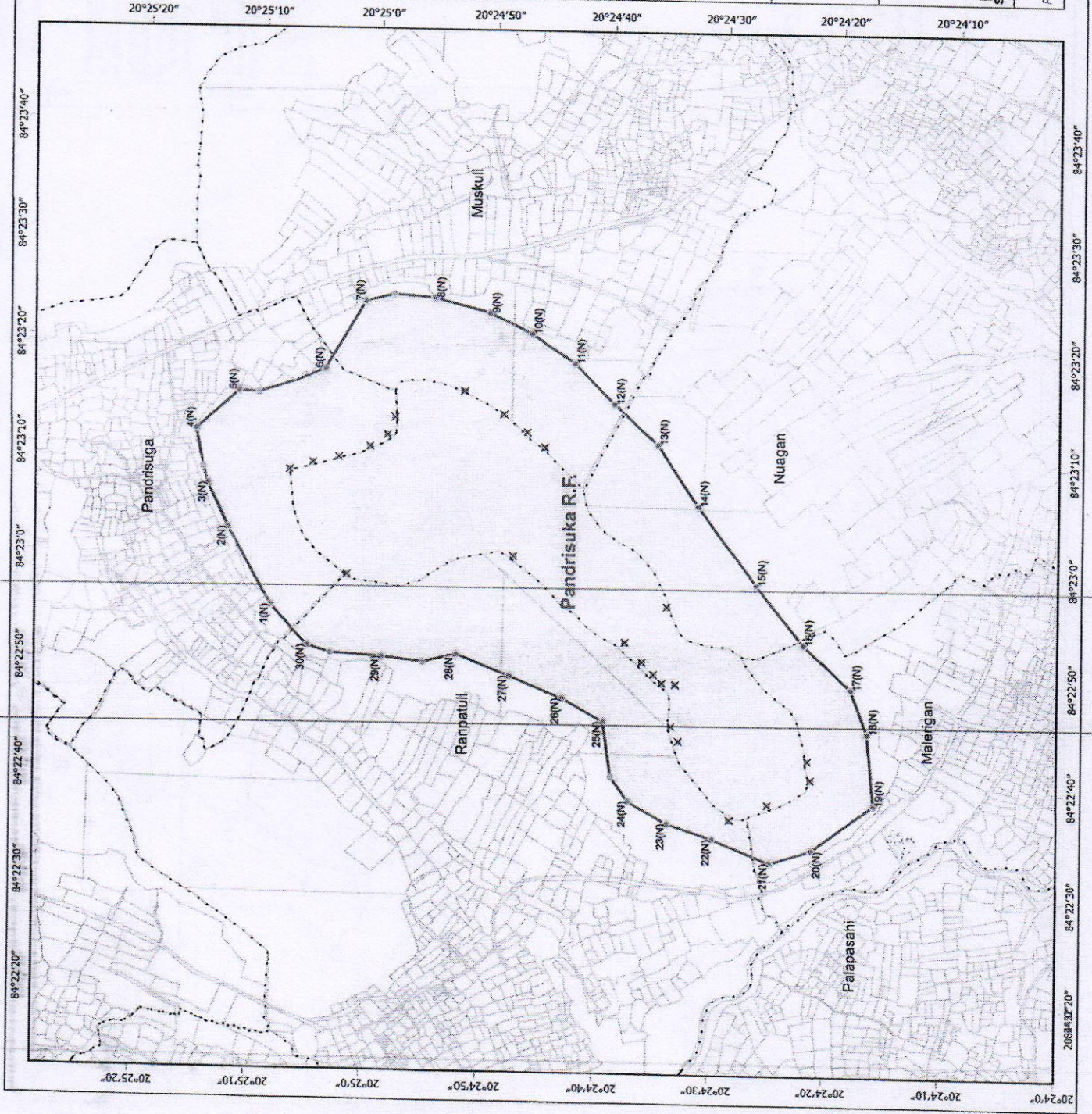
Index Map



Notified Area = 133.55 ha.
 GPS area as per joint verification = 138.94 ha.
 (*Projected area in UTM Proj. Zone 45N & WGS 84 Datum)

(Signatures)
 Surveyor (COLTPI) Forest Revenue Inspector Range Officer
 Khatunpada, Naagaun

Prepared by: SPARC Pvt. Ltd. (COLTPI) Baitampur Circle



P ANDRISUKA R.F.
Forest Division : PHULBANI, Forest Range : PHULBANI
 Geo-referenced Forest Block Map based on DGPS Survey

Legend :-

- Forest Boundary Pillar / Virtual Pillar . . . / o Range Boundary . . .
- FPCP on Forest Boundary Railway
- Forest Block Boundary Major Road
- Revenue Village Boundary Other Road
- Settlement River / Stream / WB

Statement of Geo-coordinates of Pillar Position (UTM Zone-45N, WGS 84 Datum)

Phulbani Forest Division, Phulbani Range

Pillar No.	Longitude	Latitude
1	84° 22' 37.9260"	20° 25' 8.528340"
2	84° 22' 37.14180"	20° 25' 12.781992"
3	84° 23' 4.779112"	20° 25' 14.904588"
4(N)	84° 23' 8.060569"	20° 25' 14.822792"
5	84° 23' 11.700960"	20° 25' 15.904920"
6	84° 23' 15.025128"	20° 25' 11.601084"
7(N)	84° 23' 15.100221"	20° 25' 10.120102"
8	84° 23' 17.551004"	20° 25' 4.856572"
9	84° 23' 24.095292"	20° 25' 0.930512"
10(N)	84° 23' 24.542655"	20° 24' 56.441103"
11	84° 23' 24.598260"	20° 24' 54.400504"
12	84° 23' 23.128626"	20° 24' 40.957452"
13	84° 23' 21.434712"	20° 24' 43.866915"
14	84° 23' 15.023853"	20° 24' 36.431196"
15	84° 23' 11.513975"	20° 24' 35.541668"
16	84° 23' 5.428032"	20° 24' 33.011092"
17	84° 22' 58.793915"	20° 24' 26.501508"
18	84° 22' 53.104368"	20° 24' 22.473072"
20(FPCP)	84° 22' 49.245993"	20° 24' 18.328392"
21	84° 22' 48.986908"	20° 24' 16.868628"
22	84° 22' 38.270244"	20° 24' 15.033124"
23	84° 22' 34.100214"	20° 24' 21.341124"
24	84° 22' 33.114180"	20° 24' 24.87679458"
25	84° 22' 34.116647"	20° 24' 33.977168"
26	84° 22' 38.230012"	20° 24' 37.455800"
27(N)	84° 22' 40.437935"	20° 24' 36.020673"
28(N)	84° 22' 45.540208"	20° 24' 38.773844"
30	84° 22' 47.511912"	20° 24' 43.178652"
31	84° 22' 40.407995"	20° 24' 48.052044"
32	84° 22' 51.420684"	20° 24' 52.368264"
33(N)	84° 22' 50.585036"	20° 24' 55.326328"
34	84° 22' 51.148524"	20° 24' 58.930668"
35(N)	84° 22' 51.721256"	20° 25' 3.399488"
36	84° 22' 51.643488"	20° 25' 5.269160"

Differential GPS Surveyed area- 139.51 Ha.

Note:-
 1. The pillar locations are as per joint field verification and certification by the Forest - Revenue Joint Verification Committee (FRVC) on 17-Feb-2021.

2. Above DGPS Coordinates are with respect to Forest Primary Control Point (FPCP) located at Tilabali Range office (FPCP Code: PHU07-007)

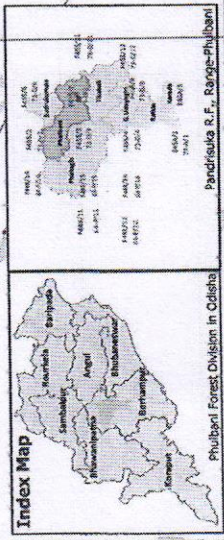
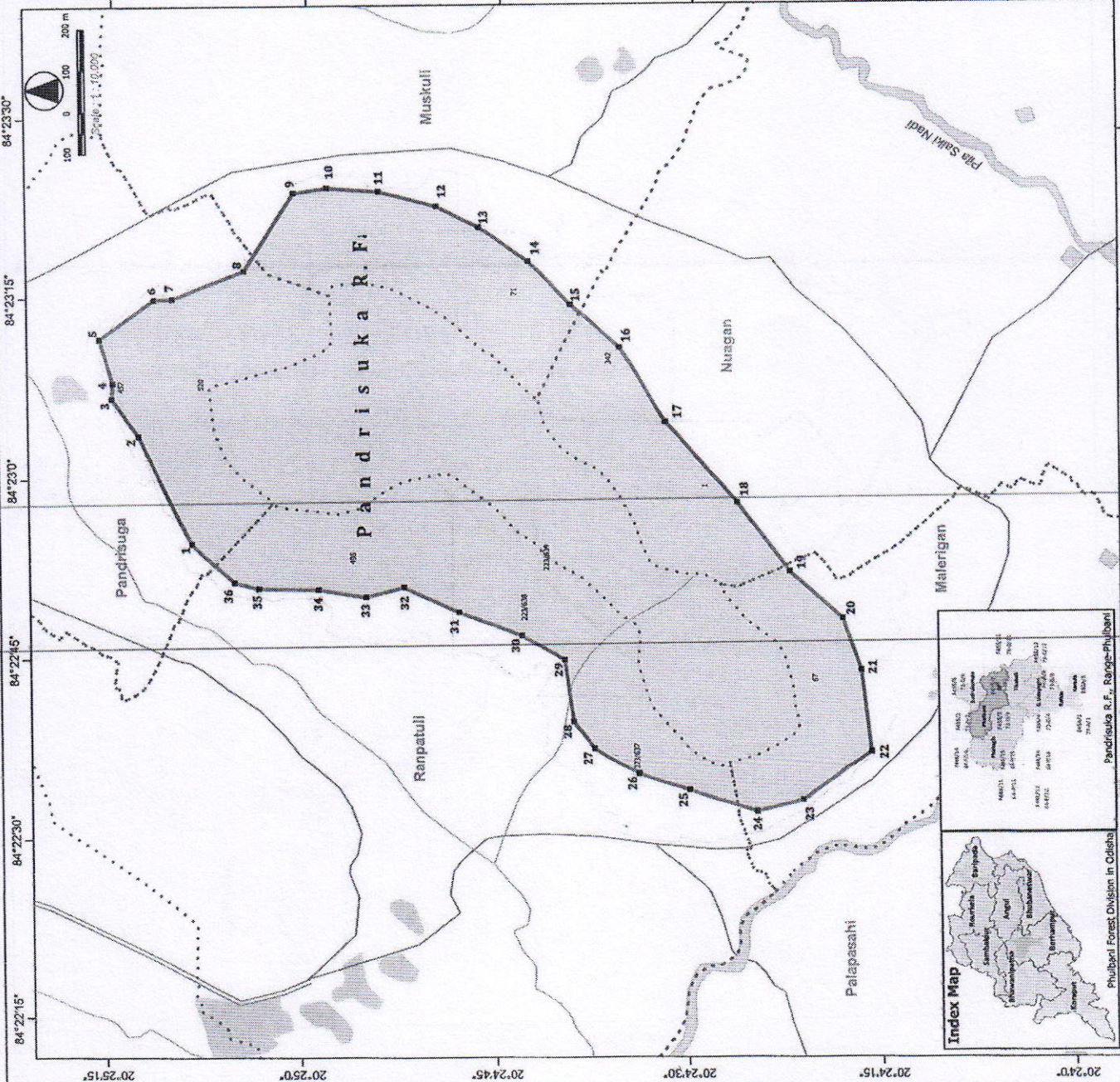
FSO's certificate on Final Geo-referenced Notified Forest Block Map

"DGPS surveyed area of Pandrisuka R.F. situated in the Tehsil of Khajuripada, District: Kandhamal, Odisha. Forest Division: Phulbani, Forest Range: Phulbani is 139.51 Ha. as per geo-coordinates of the boundary pillars computed with respect to the State Ground Control Point Network, extended from National georeferencing framework in UTM zone 45N Projection and WGS 84 Datum. The forest boundary remains intact since 25th October 1980, which has been jointly verified and certified by the Forest Revenue Joint Verification Committee on 17-Feb-2021. The surveyed map has been finalized after due hearing and disposal of public claims and objections as per provisions of Standard Operating Procedure notified by the Government of Odisha in this regard"

Divisional Forest Officer

Tanuj Kumar Jaiswal
 Jaiswal
 Khajuripada

Phulbani Forest Division



84°22'15" 84°22'30" 84°22'45" 84°23'00" 84°23'15" 84°23'30" 84°23'45" 84°24'00" 84°24'15" 84°24'30" 84°24'45" 84°25'00" 84°25'15" 84°25'30" 84°25'45" 84°26'00"

20°24'15" 20°24'30" 20°24'45" 20°24'50" 20°24'55" 20°25'00" 20°25'05" 20°25'10" 20°25'15" 20°25'20" 20°25'25" 20°25'30" 20°25'35" 20°25'40" 20°25'45" 20°25'50"

STATEMENT OF GEO-COORDINATES OF PILLAR POSITIONS

Forest Division: Phulbani Forest Range : Phulbani Forest Block Name: Pandrisuka RF

Ground Control Point (GCP) References. (All coordinates in WGS84 datum & UTM Zone 45N projection)

GCP Type	GCP Location	Latitude(DMS)	Longitude(DMS)	Latitude(DD)	Longitude(DD)
FPCP	Phulbani Range Office	20°28'50.156400"	84°14'1.689756"	20.48059900	84.23380271
FSCPI	Pandrisuka RF , Pillar No- 20	20°24'18.328392"	84°22'49.249992"	20.40509122	84.38034722

Geo-coordinates of Boundary Pillar Position (Total: 36 nos.)

Pillar No	Latitude(DMS)	Longitude(DMS)	Latitude(DD)	Longitude(DD)
1	20°25'8.528340"	84°22'54.782904"	20.41903565	84.38188414
2	20°25'12.781992"	84°23'3.714180"	20.42021722	84.38436505
3	20°25'14.904588"	84°23'6.779112"	20.42080683	84.38521642
4	20°25'14.822796"	84°23'8.060568"	20.42078411	84.38557238
5	20°25'15.904920"	84°23'11.700960"	20.42108470	84.38658360
6	20°25'11.601084"	84°23'15.025128"	20.41988919	84.38750698
7	20°25'10.120116"	84°23'15.100224"	20.41947781	84.38752784
8	20°25'4.650672"	84°23'17.561004"	20.41795852	84.38821139
9	20°25'0.930612"	84°23'24.095292"	20.41692517	84.39002647
10	20°24'58.441104"	84°23'24.542052"	20.41623364	84.39015057
11	20°24'54.450504"	84°23'24.298260"	20.41512514	84.39008285
12	20°24'49.957452"	84°23'23.128620"	20.41387707	84.38975795
13	20°24'46.680768"	84°23'21.434712"	20.41296688	84.38928742
14	20°24'42.806916"	84°23'18.659184"	20.41189081	84.38851644
15	20°24'39.413196"	84°23'15.021852"	20.41094811	84.38750607
16	20°24'35.541468"	84°23'11.513976"	20.40987263	84.38653166
17	20°24'32.011092"	84°23'5.428032"	20.40889197	84.38484112
18	20°24'26.501508"	84°22'58.793916"	20.40736153	84.38299831
19	20°24'22.473072"	84°22'53.104368"	20.40624252	84.38141788
20	20°24'18.328392"	84°22'49.249992"	20.40509122	84.38034722
21	20°24'16.868628"	84°22'44.986908"	20.40468573	84.37916303
22	20°24'16.013124"	84°22'38.270244"	20.40444809	84.37729729
23	20°24'21.341124"	84°22'34.105224"	20.40592809	84.37614034
24	20°24'24.876468"	84°22'33.114180"	20.40691013	84.37586505
25	20°24'30.062628"	84°22'34.798044"	20.40835073	84.37633279
26	20°24'33.977268"	84°22'36.116472"	20.40943813	84.37669902
27	20°24'37.459800"	84°22'38.223012"	20.41040550	84.37728417
28	20°24'39.020688"	84°22'40.427940"	20.41083908	84.37789665
29	20°24'39.773844"	84°22'45.542028"	20.41104829	84.37931723
30	20°24'43.178652"	84°22'47.511912"	20.41199407	84.37986442
31	20°24'48.052044"	84°22'49.407996"	20.41334779	84.38039111
32	20°24'52.368264"	84°22'51.420684"	20.41454674	84.38095019
33	20°24'55.326312"	84°22'50.565036"	20.41536842	84.38071251
34	20°24'58.930668"	84°22'51.148524"	20.41636963	84.38087459

Pillar No	Latitude(DMS)	Longitude(DMS)	Latitude(DD)	Longitude(DD)
35	20°25'3.399492"	84°22'51.172212"	20.41761097	84.38088117
36	20°25'5.269260"	84°22'51.643488"	20.41813035	84.38101208

*** END of Statement***