

GOVERNMENT OF ODISHA
FOREST, ENVIRONMENT & CLIMATE CHANGE DEPARTMENT

NOTIFICATION

No.FE-DIV-MISC-0011-2016- 6509 /FE&CC,
(10F-(Cons)-34/2020)

Date. 05/04/23

Whereas Forest block Ghudukapadar Reserve Forest under Section-21 of the Odisha Forest Act 1972, has been notified by Government of Odisha, Revenue Department Notification No.S.R.O.No-141/79 dtd.18/01/1979 indicating an area of 650Ac in Tikabali Forest Range of Phulbani Forest Division as per *Annexure-I*.

And whereas, the Government of Odisha in the Forest & Environment Department have notified a "Standard Operating Procedure (SOP) for Geo-referencing of Forest Block boundary through DGPS Survey" in the Odisha Gazette vide Notification No.22572400112016-10F(Cons) 77/2016/ 14097/ F&E dtd.04.07.2017, for preparation of such geo-referenced forest maps in pursuance of the directives of Hon'ble Supreme Court in their Order dtd.6.7.2011 (in IA Nos. 1868, 2091, 2225-2227, 2380, 2568 and 2937 in Writ Petition (C) No. 202 of 1995 – Lafarge matter).

And whereas, the Government of Odisha have appointed all Tehsildars in their respective Tehsil jurisdiction in the respective Districts as Forest Settlement Officer (FSO) vide Notification No. 10 F (TR) 38/2020/7767/F&E Dated 21/05/2020.

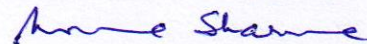
And whereas, the Forest Revenue Joint Verification Committee (FRJVC) has jointly verified and confirmed the boundary pillar positions as per report in *Annexure-II*.

And whereas, the Forest Settlement Officer has certified 'No Change' in the boundary extent of Ghudukapadar RF post 25th October 1980. The DGPS survey boundary coordinates have been verified by ORSAC and certified by the Forest Settlement Officer. The computed area (UTM Zone 45N projection and WGS 84 datum) of the Ghudukapadar RF is 250.32 Ha or 618.554 Ac. The change in area is due to method of Survey & Area Computation.

Therefore, it has been decided to supplement the existing notification of the Ghudukapadar RF with the above mentioned FSO certified DGPS surveyed Forest block map as per *Annexure-III*, and the statement of geo-coordinates of the forest block boundary pillar positions as per *Annexure-IV*, which shall be treated as the precise boundary description of the Ghudukapadar RF and shall form an integral part of the original notification in place of any other form of boundary description notified earlier.

There shall be no change to the admitted rights in the original notification.

By Order of the Governor



(DR. MONA SHARMA)
Additional Chief Secretary to Government

By e-mail: deputydirectorpp@rediffmail.com

Memo No. 6510 /FE&CC, Date 05/04/23

Copy with soft copy (CD form) forwarded to the Director of Printing, Stationary & Publication, Odisha Cuttack for publication in an extra-ordinary issue of the Odisha Gazette & supply 50 copies of printed notification each to FE&CC Deptt./ Director Land Records & Surveys, Odisha, Cuttack/ Collector, Kandhamal/ DFO, Phulbani Forest Division/ Tahasildar-Chakapada, Dist.-Kandhamal.

The Notification is statutory & may be assigned SRO Number.

OSD-cum-Special Secretary to Government
Memo No. 6511 /FE&CC, Date 05/04/23

Copy forwarded to the PS to Hon'ble Chief Minister, Odisha for favour of kind information of Hon'ble Chief Minister/ PS to Hon'ble Minister, FE&CC, PR&DW, I&PR for favour of kind information of Hon'ble Minister.

OSD-cum-Special Secretary to Government
Memo No. 6512 /FE&CC, Date 05/04/23

Copy forwarded to the Assistant Inspector General of Forest, Govt. of India, Ministry of Environment & Forest & Climate Change (FC Division), Indira Paryavaran Bhawan, Jor Bagh Road, Aliganj, New Delhi-110003/ Deputy Director General of Forests (Central), Govt. of India, MoEF&CC, Integrated Regional Office, A/3, Chandrasekharpur, Bhubaneswar-23 for information & necessary action.

OSD-cum-Special Secretary to Government
Memo No. 6513 /FE&CC, Date 05/04/23

Copy forwarded to the Revenue & Disaster Management Deptt./ ST & SC Development, Minorities & Backward Classes Welfare Department/ Member, Board of Revenue, Odisha, Cuttack/ Director Land Records & Surveys, Odisha, Cuttack/ RDC (SD), Berhampur/ Collector, Kandhamal/ Tahasildar-Chakapada, Dist.-Kandhamal for information & necessary action.

OSD-cum-Special Secretary to Government
Memo No. 6514 /FE&CC, Date 05/04/23

Copy forwarded to the Principal Chief Conservator of Forest & HoFF, Odisha/ Principal Chief Conservator of Forests (WL) & Chief Wildlife Warden, Odisha/ Regional Chief Conservator of Forests, Berhampur Circle/ DFO, Phulbani Forest Division for information & necessary action.

OSD-cum-Special Secretary to Government
Memo No. 6515 /FE&CC, Date 05/04/23

Copy forwarded to the Head, State Portal, I.T. Centre, Odisha Secretariat, Bhubaneswar/ Under Secretary to Government, Office Establishment Section, FE&CC Department w.r.t. their letter No.21646/F&E dtd.22.11.2016 for information and necessary action.

OSD-cum-Special Secretary to Government

Spare Copies

—Ghudukapadar

REGISTERED No. G-14

The Orissa Gazette



EXTRAORDINARY
PUBLISHED BY AUTHORITY

No. 972 CUTTACK, THURSDAY, MAY 17, 1979/BAISAKHA 27, 1901

REVENUE DEPARTMENT
NOTIFICATION

The 18th January 1979

S. R. O. No. 141/79—In exercise of the powers conferred under section 21 of the Orissa Forest Act, 1972 (Orissa Act 14 of 1972), the State Government do hereby declare that the land situated in G. Udayagiri tahasil of Boudh-Khondmals district, the limits of which are specified below and approximate area of which 650 acres shall be a reserve forest with effect from the 1st March 1979 and shall be known as Ghudukapadar Reserve Forest.

(a) General description—

Name of the district	Boudh-Khondmals
Name of the Taluk	G. Udayagiri
Name of the Block	Ghudukapadar
Area of the Block	650 acres
Length of boundary line	5 miles and 2 chains

(b) Description of boundaries—

North—Cultivated lands

South—P. W. D. Road and Ghudukapadar village

East—Cultivated lands

West—Cultivated lands

(c) Details of description—

The boundary line starts from a stone cairns No. 1 on the South of Ghudukapadar village and then the line runs towards North at a bearing of 14-30 over a distance of 2-30 links to meet pillar No. 2. Then the line runs in the following directions :—

Pillar No.		Bearing		Distance	
From	To	(3)	(4)	Chains	Links
(1)	(2)	(5)	(6)	(5)	(6)
2	to 3	9	00	2	75
3	to 4	360	00	8	90
4	to 5	317	00	4	00
5	to 6	273	00	3	65
6	to 7	280	00	5	25
7	to 8	352	00	2	80

171

Pillar No.		Bearing		Distance	
From	To	(3)	(4)	Chains	Links
(1)	(2)			(5)	(6)
8	to 9	10	30	4	55
9	to 10	281	30	3	45
10	to 11	324	00	3	65
11	to 12	313	30	2	10
12	to 13	342	00	4	65
13	to 14	349	00	6	35
14	to 15	339	00	2	65
15	to 16	355	00	4	25
16	to 17	348	00	3	70
17	to 18	34	00	2	60
18	to 19	35	30	3	50
19	to 20	348	00	5	20
20	to 21	346	30	2	65
21	to 22	38	00	6	30
22	to 23	42	00	2	55
23	to 24	80	00	3	50
24	to 25	96	00	8	35
25	to 26	124	00	11	00
26	to 27	119	00	2	80
27	to 28	99	30	4	90
28	to 29	112	30	2	30
29	to 30	110	00	4	00
30	to 31	105	00	3	30
31	to 32	107	00	3	30
32	to 33	117	30	3	60
33	to 34	124	30	4	55
34	to 35	134	30	3	40
35	to 36	140	00	5	25
36	to 37	102	30	2	90
37	to 38	46	30	5	00
38	to 39	18	30	3	25
39	to 40	16	00	4	50
40	to 41	23	00	2	30
41	to 42	33	00	2	50
42	to 43	47	00	3	15
43	to 44	48	00	4	00
44	to 45	38	30	7	00
45	to 46	15	00	2	80
46	to 47	20	00	4	00

Pillar No.		Bearing		Distance	
From	To	(3)	(4)	Chains	Links
(1)	(2)			(5)	(6)
47	to 48	33	00	2	45
48	to 49	21	00	2	45
49	to 50	90	00	5	80
50	to 51	95	30	3	15
51	to 52	90	00	2	60
52	to 53	122	30	6	65
53	to 54	123	00	8	80
54	to 55	107	00	6	85
55	to 56	107	30	6	60
56	to 57	205	00	3	95
57	to 58	211	30	3	80
58	to 59	195	30	2	10
59	to 60	191	30	4	65
60	to 61	190	00	2	00
61	to 62	205	00	4	65
62	to 63	250	00	3	95
63	to 64	252	00	6	75
64	to 65	265	00	4	65
65	to 66	259	00	7	40
66	to 67	277	30	5	10
67	to 68	263	00	8	70
68	to 69	265	00	4	40
69	to 70	258	00	2	65
70	to 71	209	30	2	10
71	to 72	217	00	4	15
72	to 73	134	00	4	00
73	to 74	130	00	6	05
74	to 75	178	30	2	70
75	to 76	183	30	3	20
76	to 77	190	00	2	80
77	to 78	182	30	4	60
78	to 79	185	00	8	40
79	to 80	206	30	4	25
80	to 81	205	00	3	20
81	to 82	228	30	3	20
82	to 83	243	00	4	50
83	to 84	253	30	2	15
84	to 85	263	30	2	50
85	to 86	269	00	5	70

172

Pillar No.		Bearing		Distance	
From	To	(3)	(4)	Chains (5)	Links (6)
(1)	(2)				
86	to 87	262	30	3	15
87	to 88	241	30	2	00
88	to 89	258	00	3	50
89	to 90	277	00	2	70
90	to 91	279	30	5	90
91	to 92	271	30	4	40
92	to 93	263	30	2	80
93	to 94	270	00	9	60
94	to 1	4	30	3	40

Admitted rights—

The following rights may be allowed to the people whose names have been entered in the enumeration register which forms a part of Settlement Record:

1. (a) Collection and removal, free of all charges the following minor forest produces for domestic consumption only. Tamarind, Mahua, Mahua flower, Edible roots and fuel.

(b) They may be allowed free permit for removal of Brush wood for construction of houses.

(c) Free grazing of their own cattle in the Reserve Forest except in regeneration and plantation areas.

The exact quantity of minor forest produce and dry fuel to be collected by each householder is not specified since it is impracticable to specify the exact quantity required by each householder. The right of collection and removal of different minor forest produce in exercisable only up to the limit of which the reserve forest can bear after proper management.

2. The right holder shall not sell or barter the forest produce obtained in exercise of the above rights.

3. They shall have to maintain the exterior boundary annually on payment of wages at the prescribed rates.

4. The admitted rights shall pass on to their successors.

5. Other rights—Nil

[No. 5130—F.S.—181/78-R.]

By order of the Governor

DHARMANANDA NAYAK

Deputy Secretary to Government

FOREST REVENUE JOINT VERIFICATION COMMITTEE REPORT

Forest Division: Phulbani

Forest Range: Tikabali

Minutes of Joint Verification:

List of participation of the Forest-Revenue joint verification committee is given at Table 1.





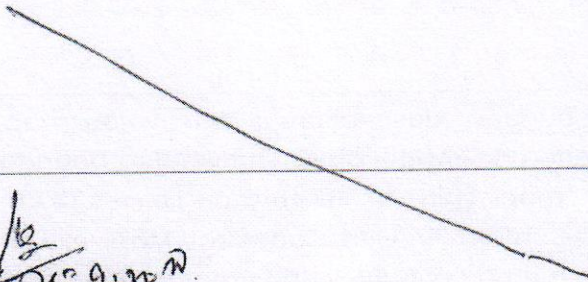


Joint Verification of the boundary of **Ghudukapadar RF** Forest Block was carried out during 03-03-2020 to 07-03-2020. Existing pillar position recorded through GPS were plotted and compared against geo-referenced cadastral maps of adjoining villages. The verified forest boundary map is enclosed at Plate-1. Findings of the verification w.r.t. revenue cadastral is given below:

- Name of notified forest block: Ghudukapadar RF
- Notification no. & date: S.R.O.No -141/79 Dt. 18-01-1979
- Area as per notification: 650.00Ac
- Existing no. of boundary demarcations in conformity with adjoining village boundary: 35 nos. (Annexure -1)
- New boundary demarcations in conformity with adjoining village boundary: 46 nos. (Annexure -2)
- GPS area of verified boundary: 250.590 ha
- GPS perimeter of verified boundary: 10.010 km

Observations:

Notification with detailed boundary description and Traverse map with Chainage & Bearing is enclosed at Appendix-1 & Appendix-2. The verified boundary shape does not match with the Traverse map (Diff is -12.46 ha, i.e. -4.74%). Forest boundary demarcation Pillars are in Conformity with Cadastral Map, existing pillars & HRSI. Change of area is due to old method of Survey and Area computation.

TABLE-1

Forest / Revenue dept. officials (RO/FR/FG/RI/Amin) & TP present during Joint verification of Forest Boundary		
Name	Designation	Signature
1. Baijendra U. Bhojra	R.O	
2. Rabi Shankar Singh	Forester, Chakrapad	
3. Abhishek Kumar Mahapatra	R-I. Chakrapad	
4. Baalal Kumar Pradhan	CDLTP	
<u>Counter Signed by:</u>		
		
 Divisional Forest Officer Divisional Forest Officer Palibeni Forest Division		 Tahasildar CHAKRAPAD

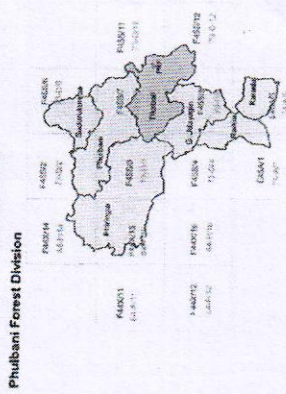
**Geo-referencing of Notified Forests in
Phulbani Forest Division**
Reference Forest Block Boundary Map
w.r.t Adjacent Revenue Village (Cadastral) Boundary
(based on Forest Revenue It-Verification)
GhuduKapadar R.F., Tikabali Range



Legend

- Existing Pillar (35 nos)
- New Pillar (46 nos)
- Virtual Pillar (15nos)
- ✕ Rejected Pillar (0 nos)
- ▭ RF Boundary
- - - Village Boundary

Index Map



Notified Area = 263.05 ha.
GPS area as per joint verification = 250.59 ha.
(*Projected area in UTM Proj. Zone 45N & WGS 84 Datum)

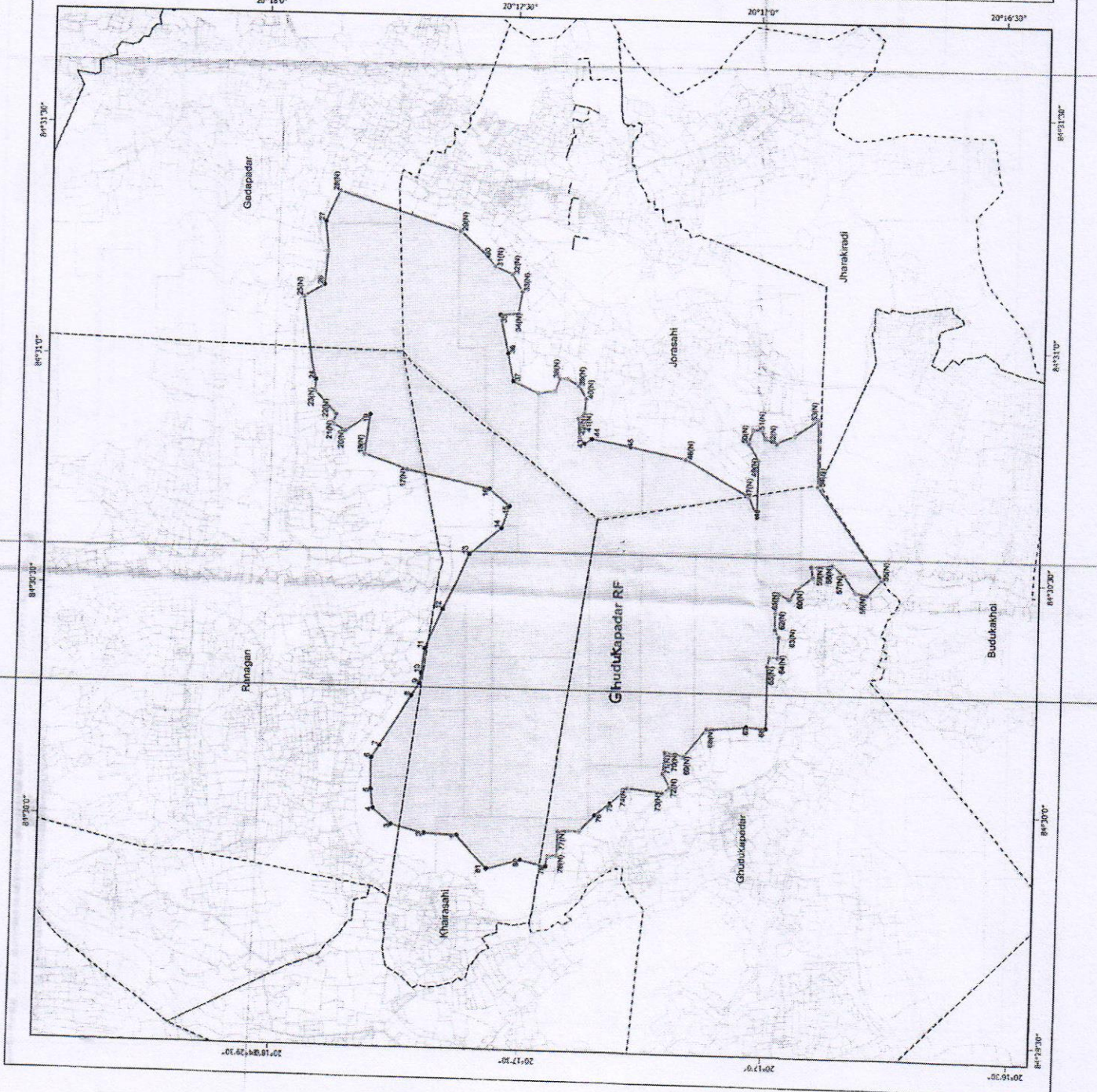
(Signature)
Surveyor (CDLTP)

(Signature)
Forester

(Signature)
Revenue Inspector

(Signature)
Range Officer

Prepared by: SPARC Pvt. Ltd. (CDLTP), Berhampur Circle



GUDKHAPADAR R.F.

Forest Division : PHULBANI, Forest Range : TIKABALI
Geo-referenced Forest Block Map based on DGPS Survey

Legend :-

- Forest Boundary Pillar / Virtual Pillar : [Symbol] / [Symbol] Range Boundary : [Symbol]
- FPCP on Forest Boundary : [Symbol] Railway : [Symbol]
- Forest Block Boundary : [Symbol] Major Road : [Symbol]
- Revenue Village Boundary : [Symbol] Other Road : [Symbol]
- Settlement : [Symbol] River / Stream / WB : [Symbol]

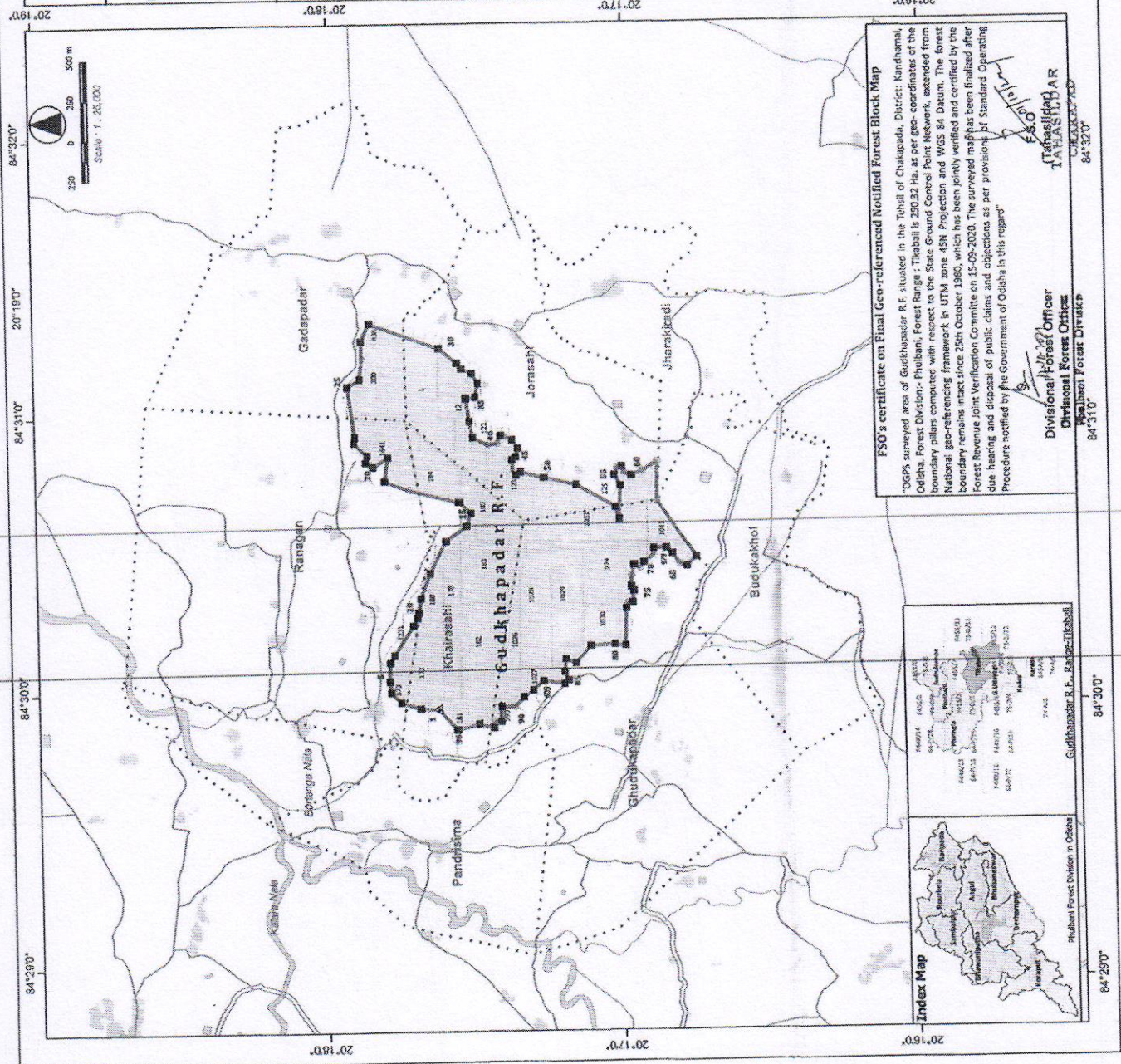
Statement of Geo-coordinates of Pillar Position (UTM Zone:45N, WGS 84 Datum)

Phulbani Forest Division, Tikabali Range

Pillar No. (FPCP)	Longitude	Latitude	Pillar No.	Longitude	Latitude
1	84° 30' 48.938293"	20° 17' 52.442076"	49	84° 30' 48.938293"	20° 17' 52.442076"
2	84° 30' 47.784024"	20° 17' 16.006776"	50	84° 30' 47.784024"	20° 17' 16.006776"
3	84° 30' 46.107126"	20° 17' 9.400514"	51	84° 30' 46.107126"	20° 17' 9.400514"
4	84° 30' 41.959207"	20° 17' 1.471380"	52	84° 30' 41.959207"	20° 17' 1.471380"
5	84° 30' 38.532407"	20° 17' 0.000000"	53	84° 30' 38.532407"	20° 17' 0.000000"
6	84° 30' 32.198460"	20° 17' 47.574816"	54	84° 30' 32.198460"	20° 17' 47.574816"
7	84° 30' 23.663884"	20° 17' 48.597396"	55	84° 30' 23.663884"	20° 17' 48.597396"
8	84° 30' 15.367380"	20° 17' 42.116838"	56	84° 30' 15.367380"	20° 17' 42.116838"
9	84° 30' 17.094324"	20° 17' 41.688284"	57	84° 30' 17.094324"	20° 17' 41.688284"
10	84° 30' 17.094324"	20° 17' 41.688284"	58	84° 30' 17.094324"	20° 17' 41.688284"
11	84° 30' 17.094324"	20° 17' 41.688284"	59	84° 30' 17.094324"	20° 17' 41.688284"
12	84° 30' 17.094324"	20° 17' 41.688284"	60	84° 30' 17.094324"	20° 17' 41.688284"
13	84° 30' 33.911324"	20° 17' 35.866832"	61	84° 30' 33.911324"	20° 17' 35.866832"
14	84° 30' 31.057044"	20° 17' 32.170568"	62	84° 30' 31.057044"	20° 17' 32.170568"
15	84° 30' 39.997152"	20° 17' 31.199048"	63	84° 30' 39.997152"	20° 17' 31.199048"
16	84° 30' 42.935688"	20° 17' 32.523776"	64	84° 30' 42.935688"	20° 17' 32.523776"
17	84° 30' 46.873816"	20° 17' 33.857504"	65	84° 30' 46.873816"	20° 17' 33.857504"
18	84° 30' 49.811944"	20° 17' 35.191232"	66	84° 30' 49.811944"	20° 17' 35.191232"
19	84° 30' 51.803184"	20° 17' 36.524960"	67	84° 30' 51.803184"	20° 17' 36.524960"
20	84° 30' 49.811944"	20° 17' 50.824500"	68	84° 30' 49.811944"	20° 17' 50.824500"
21	84° 30' 50.827312"	20° 17' 52.271664"	69	84° 30' 50.827312"	20° 17' 52.271664"
22	84° 30' 52.804048"	20° 17' 54.654488"	70	84° 30' 52.804048"	20° 17' 54.654488"
23	84° 30' 55.036944"	20° 17' 56.992312"	71	84° 30' 55.036944"	20° 17' 56.992312"
24	84° 30' 56.992312"	20° 17' 58.326040"	72	84° 30' 56.992312"	20° 17' 58.326040"
25	84° 31' 0.231688"	20° 17' 59.659768"	73	84° 31' 0.231688"	20° 17' 59.659768"
26	84° 31' 1.164448"	20° 17' 59.659768"	74	84° 31' 1.164448"	20° 17' 59.659768"
27	84° 31' 1.164448"	20° 17' 59.659768"	75	84° 31' 1.164448"	20° 17' 59.659768"
28	84° 31' 1.164448"	20° 17' 59.659768"	76	84° 31' 1.164448"	20° 17' 59.659768"
29	84° 31' 1.164448"	20° 17' 59.659768"	77	84° 31' 1.164448"	20° 17' 59.659768"
30	84° 31' 1.164448"	20° 17' 59.659768"	78	84° 31' 1.164448"	20° 17' 59.659768"
31	84° 31' 1.164448"	20° 17' 59.659768"	79	84° 31' 1.164448"	20° 17' 59.659768"
32	84° 31' 1.164448"	20° 17' 59.659768"	80	84° 31' 1.164448"	20° 17' 59.659768"
33	84° 31' 1.164448"	20° 17' 59.659768"	81	84° 31' 1.164448"	20° 17' 59.659768"
34	84° 31' 1.164448"	20° 17' 59.659768"	82	84° 31' 1.164448"	20° 17' 59.659768"
35	84° 31' 1.164448"	20° 17' 59.659768"	83	84° 31' 1.164448"	20° 17' 59.659768"
36	84° 31' 1.164448"	20° 17' 59.659768"	84	84° 31' 1.164448"	20° 17' 59.659768"
37	84° 30' 59.659768"	20° 17' 31.443396"	85	84° 30' 59.659768"	20° 17' 31.443396"
38	84° 30' 56.401488"	20° 17' 30.791888"	86	84° 30' 56.401488"	20° 17' 30.791888"
39	84° 30' 54.820912"	20° 17' 27.550188"	87	84° 30' 54.820912"	20° 17' 27.550188"
40	84° 30' 55.148752"	20° 17' 25.656696"	88	84° 30' 55.148752"	20° 17' 25.656696"
41	84° 30' 56.792400"	20° 17' 25.988496"	89	84° 30' 56.792400"	20° 17' 25.988496"
42	84° 30' 56.878888"	20° 17' 22.652376"	90	84° 30' 56.878888"	20° 17' 22.652376"
43	84° 30' 54.041940"	20° 17' 21.508836"	91	84° 30' 54.041940"	20° 17' 21.508836"
44	84° 30' 52.188084"	20° 17' 21.935544"	92	84° 30' 52.188084"	20° 17' 21.935544"
45	84° 30' 51.450476"	20° 17' 22.652376"	93	84° 30' 51.450476"	20° 17' 22.652376"
46	84° 30' 48.149848"	20° 17' 22.652376"	94	84° 30' 48.149848"	20° 17' 22.652376"
47	84° 30' 48.149848"	20° 17' 22.652376"	95	84° 30' 48.149848"	20° 17' 22.652376"
48	84° 30' 48.149848"	20° 17' 22.652376"	96	84° 30' 48.149848"	20° 17' 22.652376"

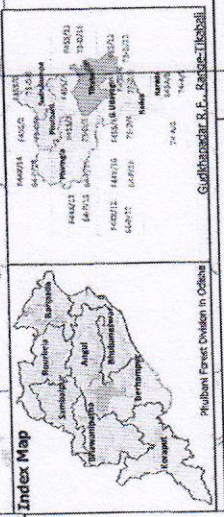
Differential GPS Surveyed area= 250.32 Ha.

Notes:-
1. The pillar locations area as per joint field verification and certification by the Forest - Revenue Joint Verification Committee (FRVC) on 15-09-2020.
2. Above DGPS Coordinates are with respect to Forest Primary Control Point (FPCP) located at Tikabali Range office (FPCP Code: PHUD7-007)



FSO's certificate on Final Geo-referenced Notified Forest Block Map
"DGPS surveyed area of Gudkhapadar R.F. situated in the Tehsil of Chakapada, District: Kandhamal, Odisha Forest Division- Phulbani, Forest Range : Tikabali is 250.32 Ha. as per geo-coordinates of the boundary pillars computed with respect to the State Geodetic Control Point Network, extended from National geo-referencing framework in UTM zone 45N Projection and WGS 84 Datum. The forest boundary remains intact since 25th October 1980, which has been jointly verified and certified by the Forest Revenue Joint Verification Committee on 15-09-2020. The surveyed map has been finalized after due hearing and disposal of public claims and objections as per provisions of Standard Operating Procedure notified by the Government of Odisha in this regard"

Divisional Forest Officer
Divisional Forest Officer
Tikabali Forest Division



STATEMENT OF GEO-COORDINATES OF PILLAR POSITIONS

Forest Division: Phulbani Forest Range : Tikabali Forest Block Name: Ghudukapadar RF

Ground Control Point (GCP) References. (All coordinates in WGS84 datum & UTM Zone 45N projection)

GCP Type	GCP Location	Latitude(DMS)	Longitude(DMS)	Latitude(DD)	Longitude(DD)
FPCP	Tikabali Range Office	20°14'42.903888"	84°21'2.585016"	20.24525108	84.35071806
FSCPI	Ghudukapadar RF , Pillar No- 1	20°17'37.442076"	84°29'57.337872"	20.29373391	84.49926052

Geo-coordinates of Boundary Pillar Position (Total: 96 nos.)

Pillar No	Latitude(DMS)	Longitude(DMS)	Latitude(DD)	Longitude(DD)
1	20°17'37.442076"	84°29'57.337872"	20.29373391	84.49926052
2	20°17'41.292708"	84°29'57.474024"	20.29480353	84.49929834
3	20°17'45.226104"	84°29'58.769448"	20.29589614	84.49965818
4	20°17'47.304960"	84°30'0.862848"	20.29647360	84.50023968
5	20°17'47.574816"	84°30'3.219660"	20.29654856	84.50089435
6	20°17'47.504040"	84°30'7.356384"	20.29652890	84.50204344
7	20°17'46.597596"	84°30'8.943048"	20.29627711	84.50248418
8	20°17'42.716436"	84°30'15.366780"	20.29519901	84.50426855
9	20°17'41.861832"	84°30'17.094924"	20.29496162	84.50474859
10	20°17'41.586288"	84°30'18.264708"	20.29488508	84.50507353
11	20°17'41.160048"	84°30'21.373056"	20.29476668	84.50593696
12	20°17'39.233040"	84°30'26.728452"	20.29423140	84.50742457
13	20°17'35.966832"	84°30'33.921324"	20.29332412	84.50942259
14	20°17'32.170560"	84°30'37.195704"	20.29226960	84.51033214
15	20°17'31.179948"	84°30'39.997152"	20.29199443	84.51111032
16	20°17'33.522972"	84°30'42.435468"	20.29264527	84.51178763
17	20°17'43.437876"	84°30'44.919144"	20.29539941	84.51247754
18	20°17'48.486912"	84°30'46.803816"	20.29680192	84.51300106
19	20°17'47.764140"	84°30'51.980184"	20.29660115	84.51443894
20	20°17'50.824500"	84°30'49.847400"	20.29745125	84.51384650
21	20°17'52.271664"	84°30'50.817312"	20.29785324	84.51411592
22	20°17'51.922608"	84°30'52.380468"	20.29775628	84.51455013
23	20°17'54.634488"	84°30'55.036944"	20.29850958	84.51528804
24	20°17'54.468420"	84°30'56.391048"	20.29846345	84.51566418
25	20°17'55.951980"	84°31'7.291668"	20.29887555	84.51869213
26	20°17'53.458404"	84°31'8.844168"	20.29818289	84.51912338
27	20°17'52.980540"	84°31'13.208448"	20.29805015	84.52033568
28	20°17'53.166948"	84°31'17.112648"	20.29810193	84.52142018
29	20°17'51.476856"	84°31'20.963100"	20.29763246	84.52248975
30	20°17'37.285188"	84°31'15.676536"	20.29369033	84.52102126
31	20°17'33.868392"	84°31'12.492444"	20.29274122	84.52013679
32	20°17'33.024012"	84°31'11.266176"	20.29250667	84.51979616
33	20°17'30.944796"	84°31'10.277976"	20.29192911	84.51952166
34	20°17'29.633532"	84°31'8.034600"	20.29156487	84.51889850

Pillar No	Latitude(DMS)	Longitude(DMS)	Latitude(DD)	Longitude(DD)
35	20°17'30.196464"	84°31'5.172708"	20.29172124	84.51810353
36	20°17'32.230788"	84°31'4.879056"	20.29228633	84.51802196
37	20°17'31.443396"	84°30'59.896440"	20.29206761	84.51663790
38	20°17'30.791868"	84°30'56.401488"	20.29188663	84.51566708
39	20°17'27.580164"	84°30'54.820908"	20.29099449	84.51522803
40	20°17'25.626624"	84°30'55.146708"	20.29045184	84.51531853
41	20°17'24.985968"	84°30'56.792340"	20.29027388	84.51577565
42	20°17'23.997624"	84°30'56.686824"	20.28999934	84.51574634
43	20°17'22.652376"	84°30'55.878588"	20.28962566	84.51552183
44	20°17'21.508836"	84°30'54.041940"	20.28930801	84.51501165
45	20°17'21.935544"	84°30'52.188084"	20.28942654	84.51449669
46	20°17'22.655220"	84°30'51.490476"	20.28962645	84.51430291
47	20°17'22.503948"	84°30'49.145004"	20.28958443	84.51365139
48	20°17'21.858576"	84°30'48.263868"	20.28940516	84.51340663
49	20°17'20.875524"	84°30'48.938292"	20.28913209	84.51359397
50	20°17'16.096776"	84°30'47.784024"	20.28780466	84.51327334
51	20°17'9.400416"	84°30'46.307124"	20.28594456	84.51286309
52	20°17'1.471380"	84°30'41.475528"	20.28374205	84.51152098
53	20°17'0.670092"	84°30'38.919240"	20.28351947	84.51081090
54	20°17'0.451824"	84°30'46.145412"	20.28345884	84.51281817
55	20°17'1.706496"	84°30'48.378168"	20.28380736	84.51343838
56	20°17'1.116528"	84°30'50.130612"	20.28364348	84.51392517
57	20°17'0.169476"	84°30'50.220324"	20.28338041	84.51395009
58	20°16'59.638764"	84°30'48.943836"	20.28323299	84.51359551
59	20°16'58.261476"	84°30'48.325356"	20.28285041	84.51342371
60	20°16'56.066916"	84°30'49.359888"	20.28224081	84.51371108
61	20°16'53.154192"	84°30'51.376896"	20.28143172	84.51427136
62	20°16'53.205960"	84°30'42.851664"	20.28144610	84.51190324
63	20°16'45.394824"	84°30'30.645036"	20.27927634	84.50851251
64	20°16'47.249688"	84°30'28.622448"	20.27979158	84.50795068
65	20°16'48.605880"	84°30'29.062908"	20.28016830	84.50807303
66	20°16'50.110464"	84°30'31.374540"	20.28058624	84.50871515
67	20°16'51.372624"	84°30'32.589792"	20.28093684	84.50905272
68	20°16'53.893848"	84°30'32.409612"	20.28163718	84.50900267
69	20°16'53.792184"	84°30'31.029084"	20.28160894	84.50861919
70	20°16'55.856100"	84°30'29.379996"	20.28218225	84.50816111
71	20°16'56.636616"	84°30'28.182852"	20.28239906	84.50782857
72	20°16'57.829728"	84°30'28.814148"	20.28273048	84.50800393
73	20°16'58.315044"	84°30'26.349372"	20.28286529	84.50731927
74	20°16'58.335132"	84°30'24.099192"	20.28287087	84.50669422
75	20°16'57.876924"	84°30'23.175720"	20.28274359	84.50643770
76	20°16'58.086300"	84°30'20.661264"	20.28280175	84.50573924
77	20°16'59.012040"	84°30'20.556612"	20.28305890	84.50571017
78	20°16'59.320092"	84°30'19.368036"	20.28314447	84.50538001
79	20°16'59.516904"	84°30'11.324124"	20.28319914	84.50314559

Pillar No	Latitude(DMS)	Longitude(DMS)	Latitude(DD)	Longitude(DD)
80	20°17'1.762116"	84°30'11.596644"	20.28382281	84.50322129
81	20°17'6.617148"	84°30'11.271924"	20.28517143	84.50313109
82	20°17'9.603312"	84°30'7.498080"	20.28600092	84.50208280
83	20°17'11.704380"	84°30'8.341308"	20.28658455	84.50231703
84	20°17'11.947488"	84°30'5.556924"	20.28665208	84.50154359
85	20°17'11.140476"	84°30'3.759264"	20.28642791	84.50104424
86	20°17'12.016644"	84°30'3.001068"	20.28667129	84.50083363
87	20°17'16.343412"	84°30'3.574152"	20.28787317	84.50099282
88	20°17'18.470328"	84°30'1.574316"	20.28846398	84.50043731
89	20°17'20.427900"	84°30'0.082584"	20.28900775	84.50002294
90	20°17'22.331580"	84°29'58.007256"	20.28953655	84.49944646
91	20°17'24.961740"	84°29'58.013700"	20.29026715	84.49944825
92	20°17'25.051524"	84°29'54.769704"	20.29029209	84.49854714
93	20°17'26.314116"	84°29'54.753144"	20.29064281	84.49854254
94	20°17'26.518128"	84°29'53.386008"	20.29069948	84.49816278
95	20°17'29.672232"	84°29'54.222576"	20.29157562	84.49839516
96	20°17'33.878184"	84°29'52.941768"	20.29274394	84.49803938

*** END of Statement***