

GOVERNMENT OF ODISHA
FOREST, ENVIRONMENT & CLIMATE CHANGE DEPARTMENT

NOTIFICATION

No.FE-DIV-MISC-0011-2016- 6523 /FE&CC,
(10F-(Cons)-34/2020)

Date. 05/04/23

Whereas Forest block Bolaskumpa Reserve Forest under Section-20 of the Indian Forest Act, 1927, has been notified by Government of Odisha, Revenue Department Notification No.S.R.O.No.14/70-R dtd.23/12/1969 indicating an area of 250 Ac in Phulbani Forest Range of Phulbani Forest Division as per *Annexure-I*.

And whereas, the Government of Odisha in the Forest & Environment Department have notified a "Standard Operating Procedure (SOP) for Geo-referencing of Forest Block boundary through DGPS Survey" in the Odisha Gazette vide Notification No. 22572400112016-10F(Cons) 77/2016/14097/F&E dtd.04.07.2017, for preparation of such geo-referenced forest maps in pursuance of the directives of Hon'ble Supreme Court in their Order dtd.6.7.2011 (in IA Nos.1868, 2091, 2225-2227, 2380, 2568 and 2937 in Writ Petition (C) No. 202 of 1995-Lafarge matter).

And whereas, the Government of Odisha have appointed all Tehsildars in their respective Tehsil jurisdiction in the respective Districts as Forest Settlement Officer (FSO) vide Notification No.10 F(TR) 38/2020/7767/F&E Dated 21/05/2020.


And whereas, the Forest Revenue Joint Verification Committee (FRJVC) has jointly verified and confirmed the boundary pillar positions as per report in *Annexure-II*.

And whereas, the Forest Settlement Officer has certified 'No Change' in the boundary extent of Bolaskumpa RF post 25th October 1980. The DGPS survey boundary coordinates have been verified by ORSAC and certified by the Forest Settlement Officer. The computed area (UTM Zone 45N projection and WGS 84 datum) of the Bolaskumpa RF is 111.43 Ha or 275.349 Ac. The change in area is due to method of Survey & Area Computation.

Therefore, it has been decided to supplement the existing notification of the Bolaskumpa RF with the above mentioned FSO certified DGPS surveyed Forest block map as per *Annexure-III* and the statement of geo-coordinates of the forest block boundary pillar positions as per *Annexure-IV*, which shall be treated as the precise boundary description of the Bolaskumpa RF and shall form an integral part of the original notification in place of any other form of boundary description notified earlier.

There shall be no change to the admitted rights in the original notification.

By Order of the Governor



(DR. MONA SHARMA)

Additional Chief Secretary to Government

By e-mail: deputydirectorpp@rediffmail.com

Memo No. 6524 /FE&CC, Date 05/04/23

Copy with soft copy (CD form) forwarded to the Director of Printing, Stationary & Publication, Odisha Cuttack for publication in an extra-ordinary issue of the Odisha Gazette & supply 50 copies of printed notification each to FE&CC Deptt./ Director Land Records & Surveys, Odisha, Cuttack/ Collector, Kandhamal/ DFO, Phulbani Forest Division/ Tahasildar-Khajuripada, Dist.-Kandhamal.

The Notification is statutory & may be assigned SRO Number.

d

OSD-cum-Special Secretary to Government

Memo No. 6525 /FE&CC, Date 05/04/23

Copy forwarded to the PS to Hon'ble Chief Minister, Odisha for favour of kind information of Hon'ble Chief Minister/ PS to Hon'ble Minister, FE&CC, PR&DW, I&PR for favour of kind information of Hon'ble Minister.

d

OSD-cum-Special Secretary to Government

Memo No. 6526 /FE&CC, Date 05/04/23

Copy forwarded to the Assistant Inspector General of Forest, Govt. of India, Ministry of Environment & Forest & Climate Change (FC Division), Indira Paryavaran Bhawan, Jor Bagh Road, Aliganj, New Delhi-110003/ Deputy Director General of Forests (Central), Govt. of India, MoEF&CC, Integrated Regional Office, A/3, Chandrasekharpur, Bhubaneswar-23 for information & necessary action.

d

OSD-cum-Special Secretary to Government

Memo No. 6527 /FE&CC, Date 05/04/23

Copy forwarded to the Revenue & Disaster Management Deptt./ ST & SC Development, Minorities & Backward Classes Welfare Department/ Member, Board of Revenue, Odisha, Cuttack/ Director Land Records & Surveys, Odisha, Cuttack/ RDC (SD), Berhampur/ Collector, Kandhamal/ Tahasildar-Khajuripada, Dist.-Kandhamal for information & necessary action.

d

OSD-cum-Special Secretary to Government

Memo No. 6528 /FE&CC, Date 05/04/23

Copy forwarded to the Principal Chief Conservator of Forest & HoFF, Odisha/ Principal Chief Conservator of Forests (WL) & Chief Wildlife Warden, Odisha/ Regional Chief Conservator of Forests, Berhampur Circle/ DFO, Phulbani Forest Division for information & necessary action.

d

OSD-cum-Special Secretary to Government

Memo No. 6529 /FE&CC, Date 05/04/23

Copy forwarded to the Head, State Portal, I.T. Centre, Odisha Secretariat, Bhubaneswar/ Under Secretary to Government, Office Establishment Section, FE&CC Department w.r.t. their letter No.21646/F&E dtd.22.11.2016 for information and necessary action.

d

OSD-cum-Special Secretary to Government

REGISTERED No. O-14

The Orissa Gazette

EXTRAORDINARY
PUBLISHED BY AUTHORITY

No. 99 CUTTACK FRIDAY, JANUARY 23, 1970

REVENUE DEPARTMENT
NOTIFICATION

The 23rd December 1969

No. S. R. O. 14/70-R.—In exercise of powers conferred by clause (c) of sub-section (1) of section 20 of the I.P.A. Act, 1927 (Act XVI of 1927) the State Government do hereby declare that the forest situated in Khondmal subdivision of the district Phulbani the limits of which are specified below and the approximate area of which is 250 acres shall be reserved forest with effect from the 1st January 1970 and shall be known as the Bolaskumpa Forest Block.

Limits of Boundaries

The Block is situated on the South-West Bolaskumpa Village

North—Nuasahi And Barikumpa Village

East—Soukabsara-Badaksara village and Revenue road

South—Tinhada village

West—Dalapada, Khetopaju, Godripaju, Kindripada village

Boundary description of the Bolaskumpa Block

The boundary line has been cleared to a width of 15'. The starting point, i. e., B.P. No. 1, starts from North-West corner of the block near village Nuasahi about 30 ch away and runs in the same direction up to B.P. No. 15 over a distance of 53 ch 12 links and then turns slowly towards South-East direction and runs over a distance of 85 ch 9 links and meets B.P. No. 32 and then turns towards East and runs over a distance of 44 ch 27 links and meets B.P. No. 41 and then turns towards South-West direction and runs over a distance of 135 ch 87 links and meets B.P. No. 68 and then it turns towards West and runs over a distance of 91 ch 57 links and meets B.P. No. 86 and then it turns towards East and North direction and runs over a distance of 190 ch 78 links and meets B.P. No. 123 and then it turns towards South-West direction over a distance of 33 ch 90 links and meets B.P. No. 130 and then it turns towards North direction and runs over a distance of 53 ch 5 links and meets B.P. No. 135 joining the starting point B.P. No. 1.

Thus the entire traverse of the block is 8M 48 ch and 35 links having 135 boundary pillars.

ADMITTED RIGHTS

The following rights are admitted to the Khonds and other genuine inhabitants of the locality whose names have been entered in the enumeration register and which forms a part of the settlement record:

The term genuine inhabitants does not include mahajans, shop-keepers, contractors, clerks and others who are non-agricultural tenants as per the standing order No. 338 of the 10th October 1940 of the Agent and Deputy Commissioner, Khondmal.

1. Collection and removal free of all charges the following minor forest produce for domestic consumption only.

Tamard, mahuya, natural sal resin, all edible roots and fruits, shial leaves and fibres of other varieties locally available, thatching grass, kusum fruits, sal leaves, brooms and honey.

(As it is impracticable to specify the exact quantities of each of the above items required by each house-holder they are not specified).

2. Felling and removal free of all charges, timber for house building purpose and for plough up to a maximum of other 15 poles inclusive 3'ft. of timber for plough or 10'ft. of timber of sal or other species per house-holder per year subject to the conditions that the poles would be limited to 8" diameter.

3. Felling and removal free of all charges dry fuel not exceeding 8 head-loads per family per year.

4. Free of grazing of their own cattle other than goats and pigs. Grazing will be allowed during summer only. Browers and grazing in regeneration and plantation areas strictly prohibited.

5. All the above rights excluding the right of the free grazing will only be exercised from the annual coupes or from the areas marked out for such purpose from time to time by the Forest Department. All removals except minor forest produce should be covered by free permits to be procured from the Forest Department.

6. The right holders shall not sell or barter timber or any other forest produce obtained in the exercise of the above rights and they have to maintain the exterior boundary annually against payment of wages at the rates prescribed by the Forest Department.

7. Admitted rights shall pass on to their successors.

8. Other rights-- Nil

There is no enclosure inside the block.

No. 77051--F.S. 290/69 R.]

By order of the Governor

B. B. PARIDA

Deputy Secretary to Government

FOREST REVENUE JOINT VERIFICATION COMMITTEE REPORT

Forest Division: Phulbani**Forest Range:** Phulbani**Minutes of Joint Verification:**

List of participation of the Forest-Revenue joint verification committee is given at Table 1.

Joint Verification of the boundary of **Bolaskumpa RF** Forest Block was carried out during 16-11-2020 to 19-11-2020. Existing pillar position recorded through GPS were plotted and compared against geo-referenced cadastral maps of adjoining villages. The verified forest boundary map is enclosed at Plate-1. Findings of the verification w.r.t. revenue cadastral is given below:





- Name of notified forest block: Bolaskumpa RF
- Notification no. & date: S.R.O.No.14/70-R Dt. 23-12-1969
- Area as per notification: 250 Ac
- Existing no. of boundary demarcations in conformity with adjoining village boundary: 76 nos. (Annexure -1)
- New boundary demarcations in conformity with adjoining village boundary: 10 nos. (Annexure -2)
- GPS area of verified boundary: 111.350 ha
- GPS perimeter of verified boundary: 8.140 km

Observations:


Notification with boundary description and Traverse map is enclosed at Appendix-1 & Appendix-2. The verified boundary shape matches with the Sketch map and the verified area is found to be 10.18 ha i.e. 10.06 % more than NFA. Forest boundary demarcation Pillars are in Conformity with Cadastral Map, existing pillars & HRSI. The change in area may be due to old Survey techniques.


TABLE - 1

Forest and Revenue department officials(RO/FR/FG/RI/Amin) and TP involved in Joint verification of Forest Boundary

Name	Designation	Signature
Sachindran Sethi	RO	 Range Officer Phulbari Forest Range
Sachindran Singh	Rev. Inspector	 Revenue Inspector Balaskumpa
Ashw Kumar Singh	Forester, Bisipada	 Forester Bisipada Section
Abhishek Sharma	CDLT	 Forester Bisipada Section

Counter Signed by :


 Tahasildar
 Khajuripada


 Divisional Forest Officer
 Divisional Forest Officer
 Phulbari Division

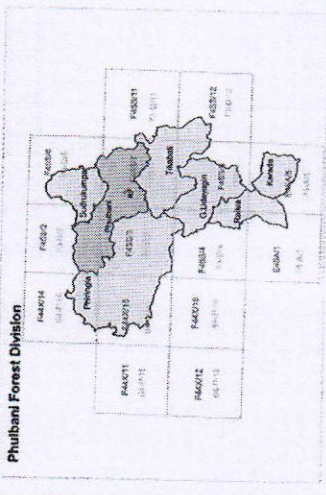
**Geo-referencing of Notified Forests in
Phulbani Forest Division**
Reference Forest Block Boundary Map
w.r.t. Adjacent Revenue Village (Cadastral) Boundary
(based on Forest Revenue /c. Verification)
Balaskumpa R.F., Phulbani Range



Legend

- Existing Pillar (76 nos)
- New Pillar (10 nos)
- ⊗ Rejected Pillar (03 nos)
- ▭ RF Boundary
- ⋯ Village Boundary

Index Map



Notified Area = 101.17 ha.
GPS area as per joint verification = 111.35 ha.
(*Projected area in UTM Pj, Zone 45N & WGS 84 Datum)

Prepared by: SPARC Pvt. Ltd. (CDLTP) Bhubaneswar Circle

For: Forest Section

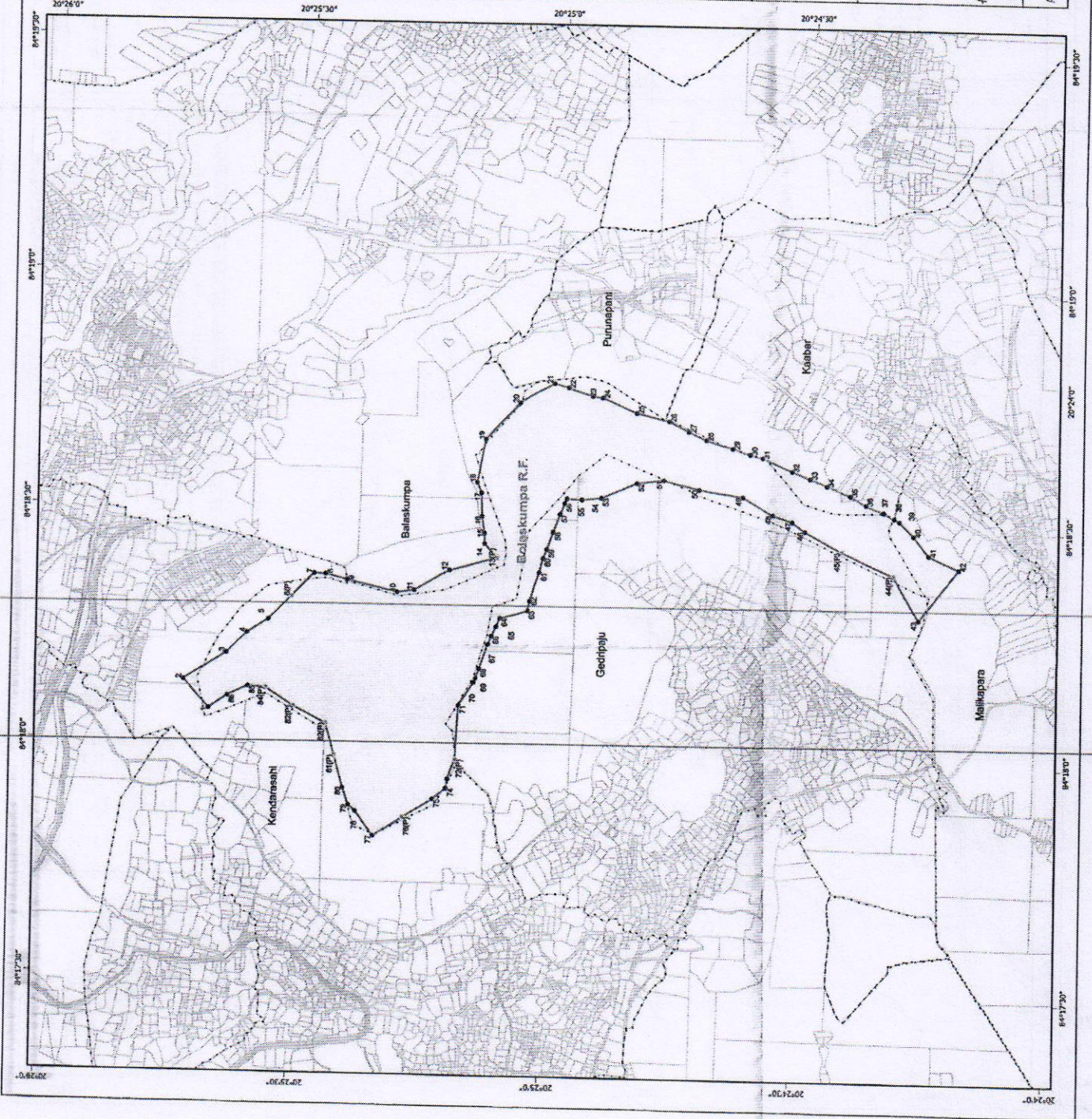
Revenue Inspector, Balaskumpa

Forester, Phulbani Range

Range officer, Phulbani Range

Surveyor (CDLTP)

For: Forest Section



BOLAS KUMPA R. F.
Forest Division : PHULBANI, Forest Range : PHULBANI
 Geo-referenced Forest Block Map based on DGPS Survey

Legend :-

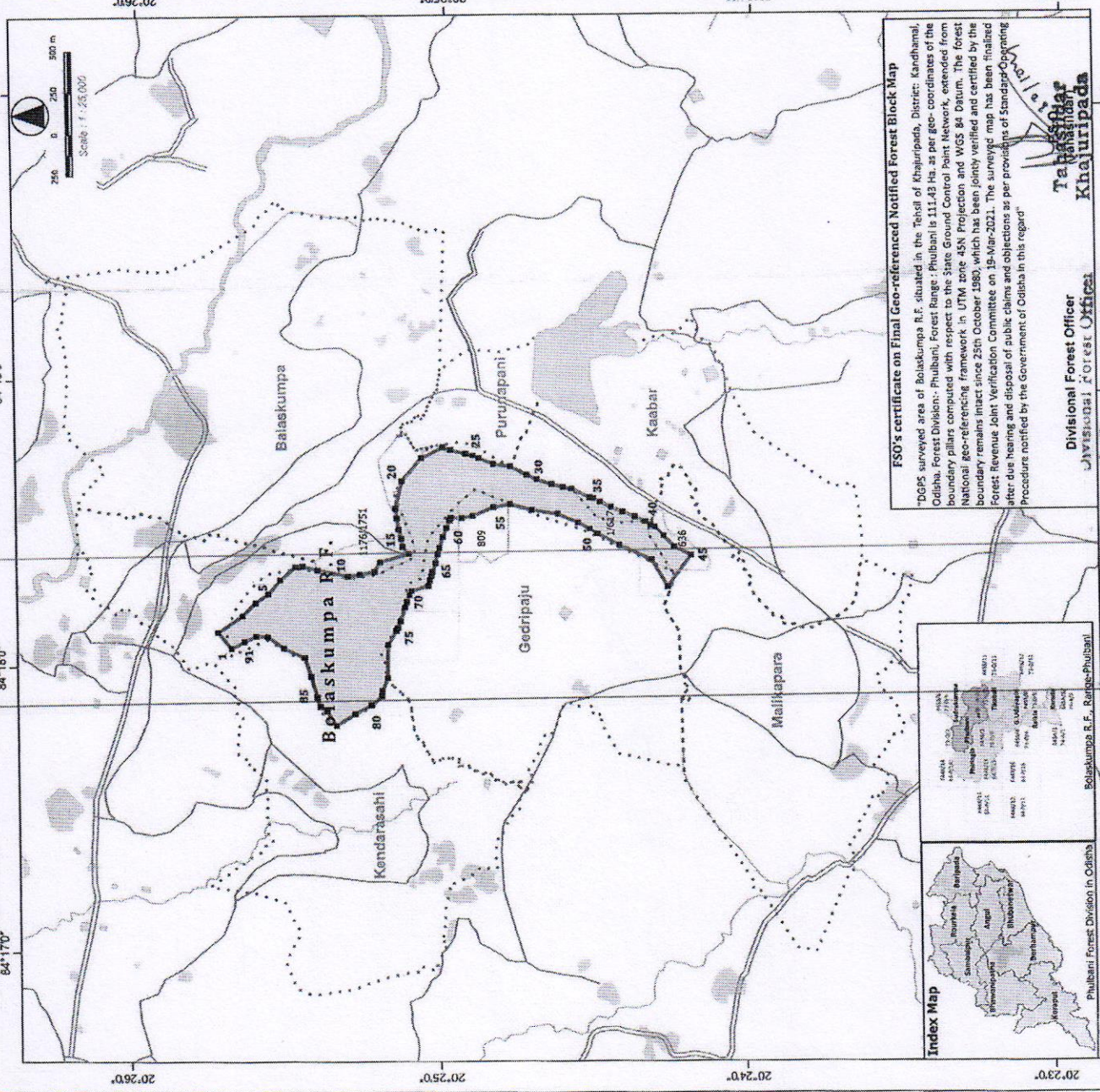
- Forest Boundary Pillar / Virtual Pillar .. ■ / ○ Range Boundary .. ————
- FPCP on Forest Boundary .. ———— Railway .. ————
- Forest Block Boundary .. ———— Major Road .. ————
- Revenue Village Boundary .. ———— Other Road .. ————
- Settlement .. ———— River / Stream / WB .. ————

Statement of Geo-coordinates of Pillar Position (UTM Zone-45N, WGS 84 Datum)

Pillar No.	Longitude	Latitude	Pillar No.	Longitude	Latitude
1	84° 18' 4.605254"	20° 25' 40.807452"	46	84° 18' 25.128138"	20° 24' 15.846300"
2	84° 18' 7.937316"	20° 25' 43.514852"	47	84° 18' 25.128138"	20° 24' 15.846300"
3	84° 18' 11.479556"	20° 25' 36.606916"	48	84° 18' 27.090144"	20° 24' 15.264800"
4	84° 18' 14.198631"	20° 25' 36.606916"	49	84° 18' 29.382228"	20° 24' 19.111600"
5	84° 18' 16.097615"	20° 25' 33.622752"	50	84° 18' 30.406012"	20° 24' 31.261720"
6	84° 18' 19.053360"	20° 25' 31.290888"	51	84° 18' 31.974000"	20° 24' 31.648515"
7	84° 18' 21.832277"	20° 25' 28.297948"	52	84° 18' 33.590068"	20° 24' 37.601548"
8	84° 18' 21.973500"	20° 25' 28.297948"	53	84° 18' 35.271856"	20° 24' 42.601115"
9	84° 18' 21.248688"	20° 25' 24.152124"	54	84° 18' 35.432956"	20° 24' 50.334932"
10	84° 18' 19.981224"	20° 25' 18.199992"	55	84° 18' 34.789951"	20° 24' 54.795664"
11	84° 18' 20.393676"	20° 25' 16.064516"	56	84° 18' 32.478732"	20° 24' 55.833200"
12	84° 18' 21.008628"	20° 25' 13.162558"	57	84° 18' 32.478732"	20° 24' 55.833200"
13	84° 18' 23.011377"	20° 25' 12.110304"	58	84° 18' 31.881924"	20° 24' 58.830536"
14(V)	84° 18' 24.825744"	20° 25' 6.606948"	59	84° 18' 31.881924"	20° 24' 58.830536"
15	84° 18' 26.279352"	20° 25' 7.835772"	60	84° 18' 30.833568"	20° 24' 55.361486"
16	84° 18' 27.982044"	20° 25' 8.117400"	61	84° 18' 28.862518"	20° 24' 50.072716"
17	84° 18' 29.504300"	20° 25' 8.552244"	62	84° 18' 26.095448"	20° 25' 1.076988"
18	84° 18' 32.20872"	20° 25' 9.425536"	63	84° 18' 24.829668"	20° 25' 1.457056"
19	84° 18' 34.333732"	20° 25' 9.184400"	64	84° 18' 22.890492"	20° 25' 7.048844"
20	84° 18' 40.038660"	20° 25' 8.059440"	65	84° 18' 21.259112"	20° 25' 7.048844"
21	84° 18' 44.836488"	20° 25' 4.249488"	66	84° 18' 20.241108"	20° 25' 7.048844"
22	84° 18' 47.140704"	20° 25' 0.180912"	67	84° 18' 18.130951"	20° 25' 2.816004"
23	84° 18' 46.641852"	20° 24' 58.880576"	68	84° 18' 16.931571"	20° 25' 6.436740"
24	84° 18' 45.836928"	20° 24' 55.819764"	69	84° 18' 14.744988"	20° 25' 6.054392"
25	84° 18' 45.489704"	20° 24' 54.466576"	70	84° 18' 13.985140"	20° 25' 7.005144"
26	84° 18' 44.948654"	20° 24' 53.313480"	71	84° 18' 10.864488"	20° 25' 7.343004"
27	84° 18' 43.771248"	20° 24' 47.136420"	72	84° 18' 10.864488"	20° 25' 7.343004"
28	84° 18' 41.566140"	20° 24' 43.966728"	73	84° 18' 9.305615"	20° 25' 8.120536"
29	84° 18' 40.621715"	20° 24' 42.840748"	74	84° 18' 7.249154"	20° 25' 8.966712"
30	84° 18' 39.627972"	20° 24' 38.801916"	75	84° 18' 5.755548"	20° 25' 10.509564"
31	84° 18' 39.047436"	20° 24' 36.551564"	76	84° 17' 58.137768"	20° 25' 10.544664"
32	84° 18' 38.707308"	20° 24' 34.943472"	77	84° 17' 56.027740"	20° 25' 11.536248"
33	84° 18' 36.992412"	20° 24' 31.869416"	78	84° 17' 54.666948"	20° 25' 13.636020"
34	84° 18' 36.801956"	20° 24' 30.641004"	79	84° 17' 53.031193"	20° 25' 16.705756"
35	84° 18' 36.096956"	20° 24' 29.288088"	80	84° 17' 51.753284"	20° 25' 20.329644"
36	84° 18' 35.051004"	20° 24' 27.772030"	81	84° 17' 51.669704"	20° 25' 22.207584"
37	84° 18' 34.121808"	20° 24' 24.706512"	82	84° 17' 50.704704"	20° 25' 23.472984"
38	84° 18' 33.135192"	20° 24' 22.306608"	83	84° 17' 50.006600"	20° 25' 24.080160"
39	84° 18' 32.109624"	20° 24' 20.257532"	84	84° 17' 50.006600"	20° 25' 24.080160"
40	84° 18' 31.420152"	20° 24' 19.222560"	85	84° 17' 50.006600"	20° 25' 24.080160"
41	84° 18' 31.011984"	20° 24' 18.380808"	86	84° 17' 50.006600"	20° 25' 24.080160"
42	84° 18' 29.124036"	20° 24' 14.600716"	87	84° 18' 4.773168"	20° 25' 30.547704"
43	84° 18' 28.806248"	20° 24' 14.600716"	88	84° 18' 1.918168"	20° 25' 33.714984"
44	84° 18' 25.132326"	20° 24' 11.906880"	89	84° 18' 1.918168"	20° 25' 33.714984"
45	84° 18' 25.132326"	20° 24' 11.906880"	90	84° 18' 1.918168"	20° 25' 33.714984"
			91	84° 18' 0.378348"	20° 25' 38.210700"

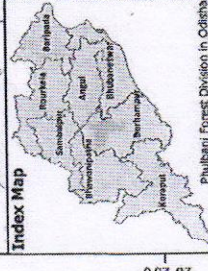
Differential GPS Surveyed area= 111.43 Ha.

Note:-
 1. The pillar locations area as per joint field verification and certification by the Forest - Revenue Joint Verification Committee (FRVC) on 15-Mar-2021.
 2. Above DGPS Coordinates are with respect to Forest Primary Control Point (FPCP) located at Tilabail Range office (FPCP Code: PHU07-007)



FSO's certificate on Final Geo-referenced Notified Forest Block Map
 "DGPS surveyed area of Bolaskumpa R.F. situated in the Tehsil of Khajuripada, District: Kandhamal, Odisha, Forest Division: Phulbani, Forest Range: Phulbani is 111.43 Ha. as per geo-coordinates of the boundary pillars computed with respect to the State Geodetic Control Point Network, extended from National geo-referencing framework in UTM zone 45N Projection and WGS 84 Datum. The forest boundary remains intact since 25th October 1983, which has been jointly verified and certified by the Forest Revenue Joint Verification Committee on 15-Mar-2021. The surveyed map has been finalized after due hearing and disposal of public claims and objections as per provisions of Standard Operating Procedures notified by the Government of Odisha in this regard"

Divisional Forest Officer
 Khajuripada
 Odisha



84°17'0" 84°18'0" 84°19'0" 84°20'0"
 20°23'0" 20°24'0" 20°25'0" 20°26'0"

STATEMENT OF GEO-COORDINATES OF PILLAR POSITIONS

Forest Division: Phulbani Forest Range : Phulbani Forest Block Name: Bolaskumpa RF

Ground Control Point (GCP) References. (All coordinates in WGS84 datum & UTM Zone 45N projection)

GCP Type	GCP Location	Latitude(DMS)	Longitude(DMS)	Latitude(DD)	Longitude(DD)
FPCP	Phulbani Range Office	20°28'50.156400"	84°14'1.689756"	20.48059900	84.23380271
FSCP1	Bolaskumpa RF , Pillar No- 1	20°25'40.807452"	84°18'4.605264"	20.42800207	84.30127924
FSCP2	Bolaskumpa RF , Pillar No- 46	20°24'15.846300"	84°18'18.556128"	20.40440175	84.30515448

Geo-coordinates of Boundary Pillar Position (Total: 91 nos.)

Pillar No	Latitude(DMS)	Longitude(DMS)	Latitude(DD)	Longitude(DD)
1	20°25'40.807452"	84°18'4.605264"	20.42800207	84.30127924
2	20°25'43.541652"	84°18'7.937316"	20.42876157	84.30220481
3	20°25'38.606916"	84°18'11.479356"	20.42739081	84.30318871
4	20°25'36.068808"	84°18'14.198832"	20.42668578	84.30394412
5	20°25'33.622752"	84°18'16.097616"	20.42600632	84.30447156
6	20°25'31.290888"	84°18'19.053360"	20.42535858	84.30529260
7	20°25'28.287948"	84°18'21.832272"	20.42452443	84.30606452
8	20°25'26.992632"	84°18'21.973500"	20.42416462	84.30610375
9	20°25'24.152124"	84°18'21.218688"	20.42337559	84.30589408
10	20°25'18.199992"	84°18'19.981224"	20.42172222	84.30555034
11	20°25'16.003416"	84°18'20.393676"	20.42111206	84.30566491
12	20°25'13.162656"	84°18'21.008628"	20.42032296	84.30583573
13	20°25'12.110304"	84°18'23.011272"	20.42003064	84.30639202
14	20°25'6.606948"	84°18'24.825744"	20.41850193	84.30689604
15	20°25'7.835772"	84°18'26.279352"	20.41884327	84.30729982
16	20°25'8.117400"	84°18'27.982044"	20.41892150	84.30777279
17	20°25'8.552244"	84°18'29.904300"	20.41904229	84.30830675
18	20°25'8.942556"	84°18'32.320872"	20.41915071	84.30897802
19	20°25'9.184404"	84°18'34.323732"	20.41921789	84.30953437
20	20°25'8.059440"	84°18'40.038660"	20.41890540	84.31112185
21	20°25'4.249488"	84°18'44.836488"	20.41784708	84.31245458
22	20°25'0.180912"	84°18'47.140704"	20.41671692	84.31309464
23	20°24'58.680576"	84°18'46.641852"	20.41630016	84.31295607
24	20°24'55.819764"	84°18'45.836928"	20.41550549	84.31273248
25	20°24'54.486576"	84°18'45.484704"	20.41513516	84.31263464
26	20°24'53.313480"	84°18'44.946864"	20.41480930	84.31248524
27	20°24'50.389488"	84°18'43.771248"	20.41399708	84.31215868
28	20°24'47.136420"	84°18'43.275024"	20.41309345	84.31202084
29	20°24'43.966728"	84°18'41.566140"	20.41221298	84.31154615
30	20°24'41.840748"	84°18'40.621716"	20.41162243	84.31128381
31	20°24'38.801916"	84°18'39.627972"	20.41077831	84.31100777
32	20°24'36.552564"	84°18'39.047436"	20.41015349	84.31084651
33	20°24'34.943472"	84°18'38.707308"	20.40970652	84.31075203

Pillar No	Latitude(DMS)	Longitude(DMS)	Latitude(DD)	Longitude(DD)
34	20°24'31.363416"	84°18'36.992412"	20.40871206	84.31027567
35	20°24'30.641004"	84°18'36.801936"	20.40851139	84.31022276
36	20°24'29.288088"	84°18'36.095652"	20.40813558	84.31002657
37	20°24'27.072000"	84°18'35.051004"	20.40752000	84.30973639
38	20°24'24.706512"	84°18'34.121808"	20.40686292	84.30947828
39	20°24'22.306608"	84°18'33.135192"	20.40619628	84.30920422
40	20°24'20.263752"	84°18'32.109624"	20.40562882	84.30891934
41	20°24'19.222560"	84°18'31.420152"	20.40533960	84.30872782
42	20°24'18.380808"	84°18'31.011984"	20.40510578	84.30861444
43	20°24'16.687800"	84°18'29.124036"	20.40463550	84.30809001
44	20°24'14.606712"	84°18'26.806248"	20.40405742	84.30744618
45	20°24'11.306880"	84°18'25.133256"	20.40314080	84.30698146
46	20°24'15.846300"	84°18'18.556128"	20.40440175	84.30515448
47	20°24'19.018368"	84°18'24.128136"	20.40528288	84.30670226
48	20°24'25.296480"	84°18'27.090144"	20.40702680	84.30752504
49	20°24'29.711160"	84°18'29.382228"	20.40825310	84.30816173
50	20°24'31.262724"	84°18'30.408012"	20.40868409	84.30844667
51	20°24'33.648516"	84°18'31.757400"	20.40934681	84.30882150
52	20°24'37.603548"	84°18'33.530868"	20.41044543	84.30931413
53	20°24'42.814116"	84°18'34.271856"	20.41189281	84.30951996
54	20°24'47.065500"	84°18'35.432856"	20.41307375	84.30984246
55	20°24'50.319432"	84°18'34.778952"	20.41397762	84.30966082
56	20°24'54.479664"	84°18'32.951124"	20.41513324	84.30915309
57	20°24'56.538720"	84°18'32.478732"	20.41570520	84.30902187
58	20°24'58.588884"	84°18'32.488596"	20.41627469	84.30902461
59	20°24'58.810536"	84°18'31.881924"	20.41633626	84.30885609
60	20°24'59.361480"	84°18'30.383568"	20.41648930	84.30843988
61	20°25'0.052680"	84°18'28.362528"	20.41668130	84.30787848
62	20°25'0.727716"	84°18'26.093448"	20.41686881	84.30724818
63	20°25'1.076988"	84°18'24.829668"	20.41696583	84.30689713
64	20°25'1.457076"	84°18'22.890492"	20.41707141	84.30635847
65	20°25'2.048268"	84°18'21.125412"	20.41723563	84.30586817
66	20°25'2.246844"	84°18'20.214864"	20.41729079	84.30561524
67	20°25'2.569296"	84°18'19.311084"	20.41738036	84.30536419
68	20°25'2.816004"	84°18'18.133092"	20.41744889	84.30503697
69	20°25'6.064392"	84°18'17.090568"	20.41835122	84.30474738
70	20°25'6.436740"	84°18'16.231572"	20.41845465	84.30450877
71	20°25'7.005144"	84°18'14.744988"	20.41861254	84.30409583
72	20°25'7.343004"	84°18'13.585140"	20.41870639	84.30377365
73	20°25'8.184864"	84°18'10.694448"	20.41894024	84.30297068
74	20°25'8.710536"	84°18'9.302616"	20.41908626	84.30258406
75	20°25'8.966712"	84°18'8.742924"	20.41915742	84.30242859
76	20°25'10.509564"	84°18'5.725548"	20.41958599	84.30159043
77	20°25'10.544664"	84°17'58.737768"	20.41959574	84.29964938
78	20°25'11.536248"	84°17'56.002740"	20.41987118	84.29888965

Pillar No	Latitude(DMS)	Longitude(DMS)	Latitude(DD)	Longitude(DD)
79	20°25'11.635500"	84°17'54.966948"	20.41989875	84.29860193
80	20°25'13.636020"	84°17'53.031192"	20.42045445	84.29806422
81	20°25'16.770576"	84°17'51.175284"	20.42132516	84.29754869
82	20°25'20.329644"	84°17'48.706260"	20.42231379	84.29686285
83	20°25'22.207584"	84°17'51.666792"	20.42283544	84.29768522
84	20°25'23.472984"	84°17'52.609704"	20.42318694	84.29794714
85	20°25'24.080160"	84°17'54.543768"	20.42335560	84.29848438
86	20°25'25.261356"	84°17'58.890660"	20.42368371	84.29969185
87	20°25'26.452632"	84°18'2.818908"	20.42401462	84.30078303
88	20°25'30.547704"	84°18'4.773744"	20.42515214	84.30132604
89	20°25'33.714984"	84°18'7.181568"	20.42603194	84.30199488
90	20°25'35.958828"	84°18'7.230024"	20.42665523	84.30200834
91	20°25'38.210700"	84°18'6.073848"	20.42728075	84.30168718

*** END of Statement***