

**GOVERNMENT OF ODISHA**  
**FOREST, ENVIRONMENT & CLIMATE CHANGE DEPARTMENT**

\*\*\*\*\*

**NOTIFICATION**

No.FE-DIV-MISC-0011-2016- 6628 /FE&CC,  
(10F-(Cons)-34/2020)

Date. 05/04/23

Whereas Forest Block Daka Reserve Forest under Section-20 A of the Indian Forest Act, 1927, has been notified by Government of Odisha, Revenue Department Notification No. 9365- 12-42(m/2)58 dtd.14/03/1959 indicating an area of 335.00 Ha. in Kegaon Forest Range of Kalahandi North Forest Division as per Annexure-I.

And whereas, the Government of Odisha in the Forest & Environment Department have notified a "Standard Operating Procedure (SOP) for Geo-referencing of Forest Block boundary through DGPS Survey" in the Odisha Gazette vide Notification No.22572400112016-10F(Cons)77/2016/14097/F&E dtd.04.07.2017, for preparation of such geo-referenced forest maps in pursuance of the directives of Hon'ble Supreme Court in their Order dtd.6.7.2011 (in IA Nos. 1868, 2091, 2225-2227, 2380, 2568 and 2937 in Writ Petition (C) No. 202 of 1995 - Lafarge matter).

And whereas, The Government of Odisha have appointed all Tehsildars in their respective Tehsil jurisdiction in the respective Districts as Forest Settlement Officer (FSO) vide Notification No. 10 F (TR) 38/2020/7767/F&E Dated 21/05/2020.


And whereas, the Forest Revenue Joint Verification Committee (FRJVC) has jointly verified and confirmed the boundary pillar positions as per report in Annexure-II.

And whereas, the Forest Settlement Officer has certified 'No Change' in the boundary extent of Daka RF post 25<sup>th</sup> October 1980. The DGPS survey boundary coordinates have been verified by ORSAC and certified by the Forest Settlement Officer. The computed area (UTM Zone 44N projection and WGS 84 datum) of the Daka RF is 330.45 Ha or 816.56 Ac. The change in area is due to method of Survey & Area Computation.

Therefore, it has been decided to supplement the existing notification of the Daka RF with the above mentioned FSO certified DGPS surveyed Forest block map as per Annexure-III, and the statement of geo-coordinates of the forest block boundary pillar positions as per Annexure-IV, which shall be treated as the precise boundary description of the Daka RF and shall form an integral part of the original notification in place of any other form of boundary description notified earlier.

There shall be no change to the admitted rights in the original notification.

By Order of the Governor



(DR. MONA SHARMA)

Additional Chief Secretary to Government



By e-mail: [deputydirectorpp@rediffmail.com](mailto:deputydirectorpp@rediffmail.com)

Memo No. 6629 /FE&CC, Date 05/04/23

Copy with soft copy (CD form) forwarded to the Director of Printing, Stationary & Publication, Odisha Cuttack for publication in an extra-ordinary issue of the Odisha Gazette & supply 50 copies of printed notification each to FE&CC Deptt./ Director Land Records & Surveys, Odisha, Cuttack/ Collector, Kalahandi/ DFO, Kalahandi North Forest Division/ Tahasildar – Golamunda & Kalahandi, Dist.- Kalahandi.

The Notification is statutory & may be assigned SRO Number.

d

OSD-cum-Special Secretary to Government

Memo No. 6630 /FE&CC, Date 05/04/23

Copy forwarded to the PS to Hon'ble Chief Minister, Odisha for favour of kind information of Hon'ble Chief Minister/ PS to Hon'ble Minister, FE&CC, PR&DW, I&PR for favour of kind information of Hon'ble Minister.

d

OSD-cum-Special Secretary to Government

Memo No. 6631 /FE&CC, Date 05/04/23

Copy forwarded to the Assistant Inspector General of Forest, Govt. of India, Ministry of Environment & Forest & Climate Change (FC Division), Indira Paryavaran Bhawan, Jor Bagh Road, Aliganj, New Delhi-110003/ Deputy Director General of Forests (Central), Govt. of India, MoEF&CC, Integrated Regional Office, A/3, Chandrasekharpur, Bhubaneswar-23 for information & necessary action.

d

OSD-cum-Special Secretary to Government

Memo No. 6632 /FE&CC, Date 05/04/23

Copy forwarded to the Revenue & Disaster Management Deptt./ ST & SC Development, Minorities & Backward Classes Welfare Department/ Member, Board of Revenue, Odisha, Cuttack/ Director Land Records & Surveys, Odisha, Cuttack/ RDC (SD) Berhampur/ Collector, Kalahandi/ Tahasildar – Golamunda & Kalahandi, Dist.- Kalahandi for information & necessary action.

d

OSD-cum-Special Secretary to Government

Memo No. 6633 /FE&CC, Date 05/04/23

Copy forwarded to the Principal Chief Conservator of Forest & HoFF, Odisha/ Principal Chief Conservator of Forests (WL) & Chief Wildlife Warden, Odisha/ Regional Chief Conservator of Forests, Bhawanipatna Circle/ DFO, Kalahandi North Forest Division for information & necessary action.

d

OSD-cum-Special Secretary to Government

Memo No. 6634 /FE&CC, Date 05/04/23

Copy forwarded to the Head, State Portal, I.T. Centre, Odisha Secretariat, Bhubaneswar/ Under Secretary to Government, Office Establishment Section, FE&CC Department w.r.t. their letter No.21646/F&E dtd.22.11.2016 for information and necessary action.

d

OSD-cum-Special Secretary to Government



GOVERNMENT OF ORISSA,  
Development Department.

NOTIFICATION

Dated, the 14th March 1959.

No. 9365-12-42 (M/2)58 :- In pursuance of sub-section ((3) of section (3) of Section - 20-A of the Indian Forest Act, 1927 (XVI of 1927) as amended subsequently in the application to the Orissa State of Orissa by Orissa Act XI of 1954 the State Government do here by certify that the documents mentioned in the Schedule here to annexed has been prepared under the authority of the Ruler of Kalahandi State before the merger and has been under the authority of the State Government continued to be recorded mentioned and acted upon there after.

SCHEDULE

I Working Plan for the Reserved Forests of Kalahandi State, Khalsa introduced with effect from 1934-35.

By Order of the Governor,  
S.S. Murty,  
Secretary to Government.

Extract of Interim Working Plan for the Reserved Forests of Kalahandi State, Khalsa, (1934-35) Part - I, Chapter-I)

Name of the R.f.	Area	Name of the R.f.	Area.
1. Adavari	- 921 Ha.	21. Chulbadi	- 11 Ha.
2. Alma	- 1360 "	22. Dhangada-Dhangidi	- 229 "
3. Ampadar	- 43 "	23. Dhanupanchan	- 726 "
4. Arakhpadi	- 64 "	24. Dulikibandh	- 45 "
5. Bazargarh	- 7987 "	25. Dengen	- 476 "
6. Bhatel	- 37 "	26. Dhepguda	- 486 "
7. Bhalu	- 54 "	27. Dulma	- 560 "
8. Brahmani	- 5919 "	28. Daka	- 335 "
9. Bisibarini	- 198 "	29. Gajia	- 347 "
10. Belgaon	- 64 "	30. Ghatual	- 276 "
11. Baghmari	- 27 "	31. Ghana	- 3070 "
12. Bijaghati	- 33 "	32. Garjan	- 365 "
13. Benaguda	- 4974 "	33. Geelkhoj	- 240 "
14. Beri	- 1477 "	34. Jugsaipatna	- 2671 "
15. Benbhata	- 1740 "	35. Jalbandha 'A'	- 15 "
16. Bhalujore	- 48 "	36. Jalbandha 'B'	- 6 "
17. Benakhaman	- 433 "	37. Jalbandha 'C'	- 71 "
18. Chura 'A'	- 7782 "	38. Jerka	- 1019 "
19. Chura 'B'	- 2384 "	39. Jharbandha	- 314 "
20. Champadeipur	- 76 "	40. Jhimiri	- 1497 "

contd..



41. Jalkride	-	1834 Ha.	69. Nehela	-	4755 Ha.
42. Jerka	--	2588 ..	70. Paddhar	-	848 ..
43. Kamei	-	156 ..	71. Padiagarh	-	828 ..
44. Karla Dangar	-	349 ..	72. Panigaon	-	498 ..
45. Kadalighati	-	1725 ..	73. Patraguda	-	192 ..
46. Kerbandi	-	1231 ..	74. Pergel	-	1712 ..
47. Kanamanjur	-	1902 ..	75. Panadpadar	-	1624 ..
48. Kutrukhai	-	326 ..	76. Reul	-	647 ..
49. Kumhot	-	5124 ..	77. Raktabeden	-	168 ..
50. Kellia	-	219 ..	78. Ranipadar	-	62 ..
51. Kandul	-	100 ..	79. Sirpali	-	46 ..
52. Kusperi	-	166 ..	80. Sinang	-	1221 ..
53. Khakesh	-	47 ..	81. Sahajkhol	-	12,772 ..
54. Kidding	-	668 ..	82. Singari	-	5930 ..
55. Karlapat	-	7019 ..	83. Sunamukhi	-	2393 ..
56. Kadokhaman	-	71 ..	84. Sadel 'A'	-	273 ..
57. Kusharighati	-	26 ..	85. Sadel 'B'	-	307 ..
58. Lumarsinga	-	175 ..	86. Satani	-	1998 ..
59. Lini	-	134 ..	87. Sargiguda	-	766 ..
60. Madakhela 'A'	-	746 ..	88. Samajhela	-	973 ..
✓61. Madakhela 'B'	-	597 ..	89. Thakuranipadar	-	83 ..
62. Minaguda	-	73 ..	90. Taprang	-	7181 ..
63. Machul	-	1201 ..	91. Tarchi	-	257 ..
✓64. Mangalguda	-	1486 ..	92. Telen	-	2660 ..
65. Narla	-	1293 ..	93. Talchirika	-	136 ..
66. Nageswar	-	3020 ..	94. Udayagiri	-	2013 ..
67. Niyangiri	-	2100 ..	95. Upperchirika	-	76 ..
68. Nachiniguda	-	1298 ..	96. Urladani	-	10,528 ..

---

**Total Area 1,44,903 Ha.**

---

// True Copy  
Attested//



FOREST REVENUE JOINT VERIFICATION COMMITTEE REPORT

**Forest Division:** Kalahandi North

**Forest Range:** Kegaon

**Minutes of Joint Verification:**

List of participation of the Forest-Revenue joint verification committee is given at Table 1.

Joint Verification of the boundary of **Daka RF** Forest Block was carried out during 27-12-2019 to 27-12-2019. Existing pillar position recorded through GPS were plotted and compared against geo-referenced cadastral maps of adjoining villages. The verified forest boundary map is enclosed at Plate-1. Findings of the verification w.r.t. revenue cadastral is given below:

- Name of notified forest block: Daka RF
- Notification no. & date: 9365-12-42(m/2)58 Dt. 14-03-1959
- Area as per notification: 336.00 Ha.
- Existing no. of boundary demarcations in conformity with adjoining village boundary: 20 nos. (Annexure -1)
- New boundary demarcations in conformity with adjoining village boundary: 58 nos. (Annexure -2)
- GPS area of verified boundary: 330.340 ha
- GPS perimeter of verified boundary: 11.180 km


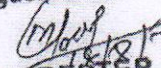



**Observations:**

Notification is not available. Available Traverse map is enclosed at Appendix-1 (area as per Division record=335.00 ha). The verified boundary shape does not match with the Traverse map and verified area is found to be 17.441 ha i.e. 5.21 % more than NFA. Forest boundary demarcation Pillars are in Conformity with Cadastral Map, existing pillars & HRSI. The change in area may be due to old Survey techniques.





TABLE - 1

Forest and Revenue department officials (RO/ FR/ RI/ Amin) and TP involved in Joint Verification (JV) of Forest Boundary.


Name	Designation	Signature
Raja Krishna Bhoi	Range Officer, Kegaon	 18-08-2020 Forest Range Officer Kegaon Range
Mohan patel	Forester Gargab	 18/08/20 FORESTER GARGAB SECTION
Shimansu Sekhar Panda	Revenue Inspector Badcheragon	 Revenue Inspector Badcheragon. Kd
<del>Balruba...</del>	<del>Revenue Inspector Border</del>	<del> 18/8/20 R.I. Border</del>
Julu Senal	Surveyor (Comp)	

Whether all the issues are settled at Forest Revenue Joint Verification Committee (FRJVC) level?  
(Yes / No)

  
18/08/20  
TAHASILDAR  
KALAHANDI

  
18/8/2020  
Tansildar  
TAHASILDAR  
GOLAMUNDA

Counter Signed by:

  
18/08/2020  
Divisional Forest Officer  
Divisional Forest Officer  
Kalahandi North Division



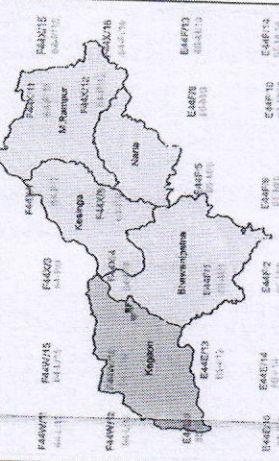
**Geo-referencing of Notified Forests in  
Kalahandi North Forest Division  
Reference Forest Block Boundary Map  
with Adjacent Revenue Village (Cadastral) Boundary  
(based on Forest Revenue Lt. Verification)  
Daka R.F., Kegaon Range**



**Legend**

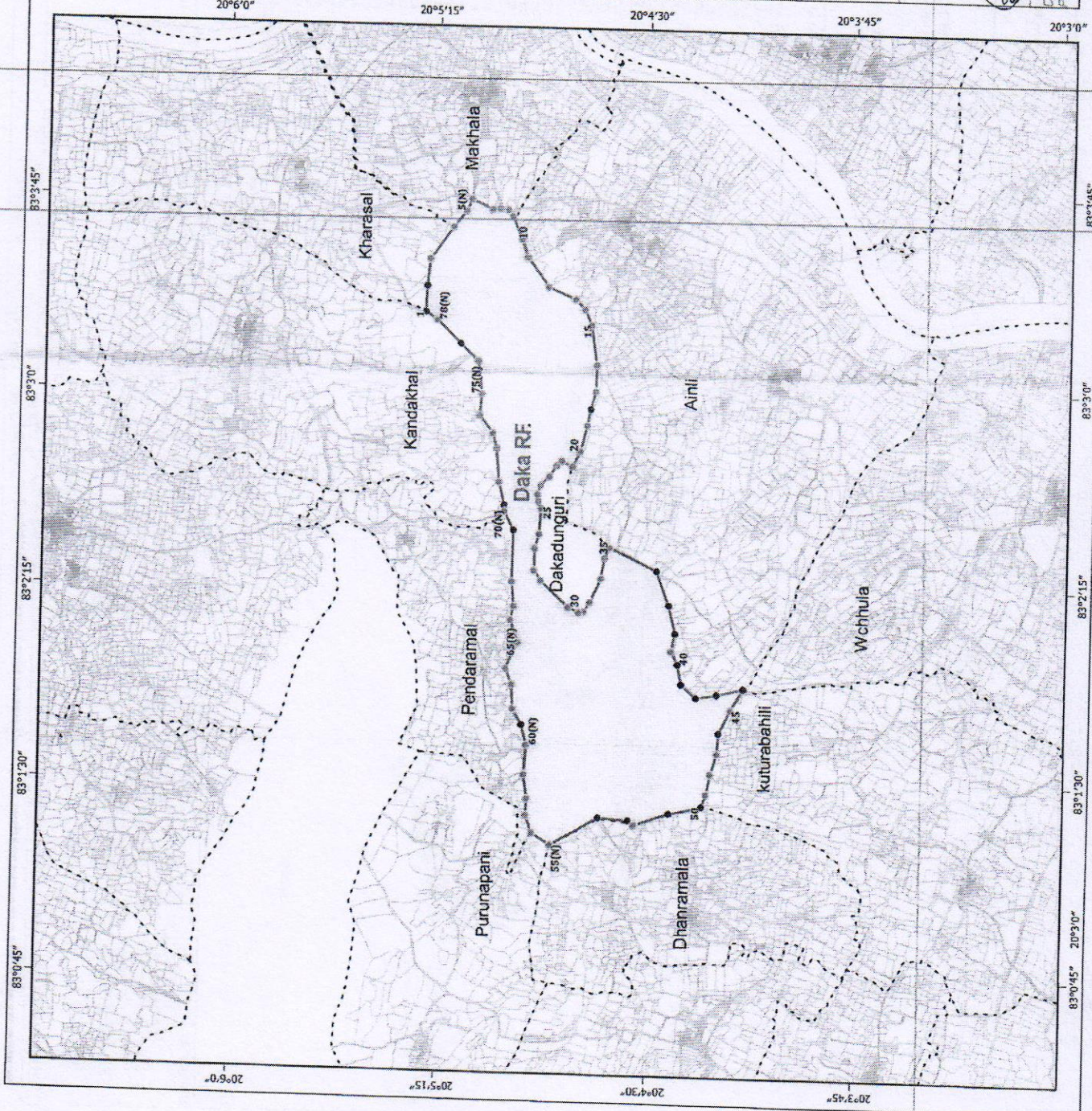
- Existing Pillar (20 nos)    ✕ Rejected Pillar (0 nos)
- New Pillar (58 nos)        □ RF Boundary
- Virtual Pillar (6 nos)      - - - Village Boundary

**Index Map**  
Kalahandi (N) Forest Division



Notified Area  
= 335.00 ha.  
GPS area as per joint verification = 330.34 ha.  
(\*Projected area in UTM Proj, Zone 44N & WGS 84 Datum)

*(Signature)*  
 Forest Revenue Inspector, Range officer  
 Forest Revenue Inspector, Range officer  
 Forest Revenue Inspector, Range officer  
 Date: 15/08/20  
 Prepared by: SPAPC Pvt. Ltd. (CDLTP) Bhukanipaina Circle





# FSO Certified DGPS Surveyed Forest Block Map

Annexure-III

**DAKA R.F.**  
**Forest Division : KALAHANDI NORTH, Forest Range : KEGAON**  
 Geo-reference Forest Block Map based on DGPS Survey

**Legend :-**

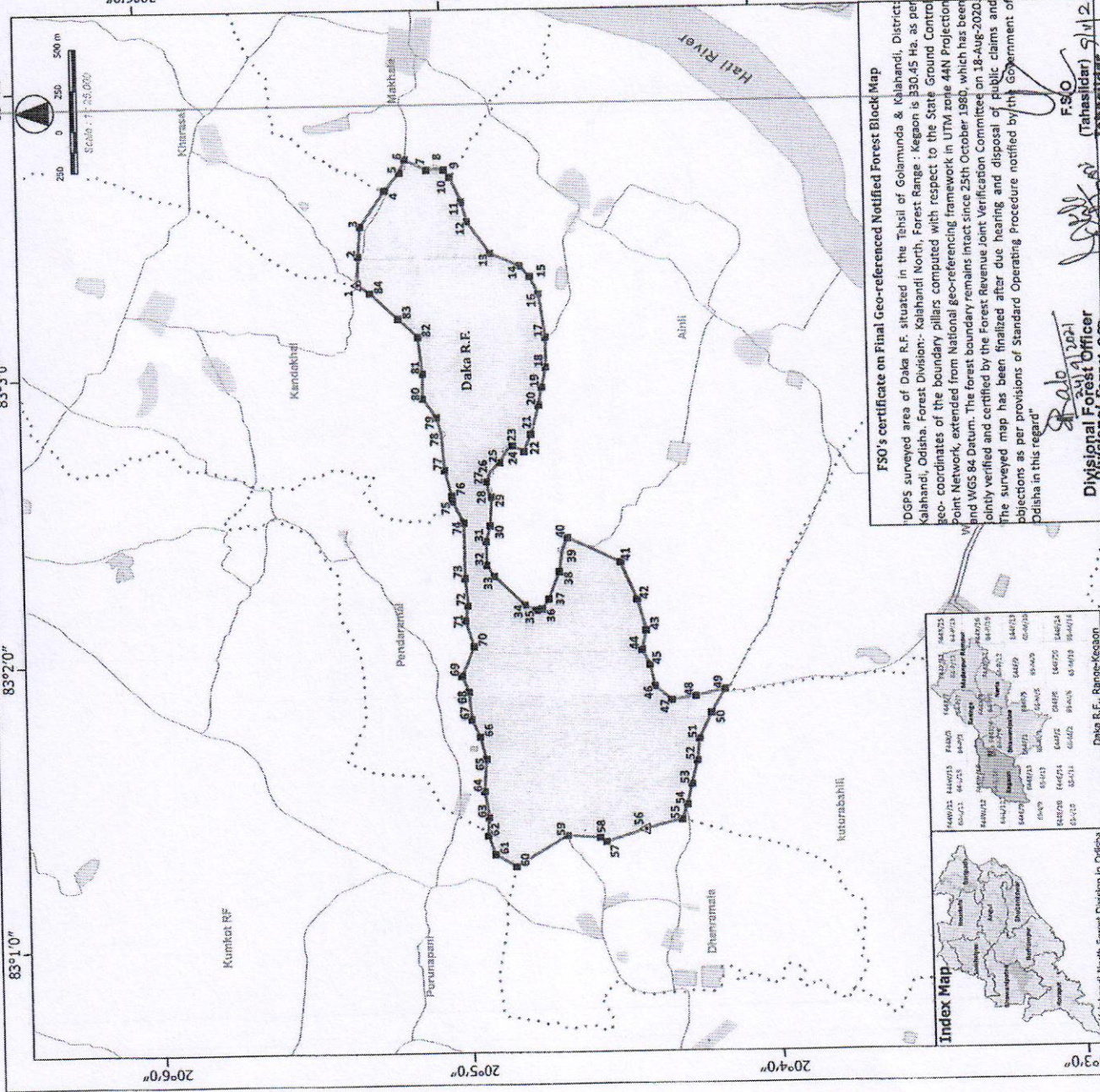
- Forest Boundary Pillar / Virtual Pillar : ■ / ○ Range Boundary : - - - - -
- FPQP on Forest Boundary : △ Railway : - - - - -
- Forest Block Boundary : ○ Major Road : - - - - -
- Revenue Village Boundary : - - - - - Other Road : - - - - -
- Settlement : - - - - - River / Stream / WB : - - - - -

**Statement of Geo-coordinates of Pillar Position (UTM Zone:44N, WGS 84 Datum)**  
 Kalahandi North Forest Division, Keegaon Range

Pillar No.	Longitude	Latitude
1	83° 3' 18.312048"	20° 5' 17.930328"
2	83° 3' 24.285540"	20° 5' 17.659900"
3	83° 3' 30.559866"	20° 5' 17.098632"
4	83° 3' 37.949544"	20° 5' 11.969428"
5	83° 3' 41.969164"	20° 5' 9.026666"
6	83° 3' 44.302716"	20° 5' 7.555100"
7	83° 3' 41.254633"	20° 5' 7.555100"
8	83° 3' 41.926104"	20° 5' 0.146615"
9	83° 3' 40.408284"	20° 5' 0.033656"
10	83° 3' 35.226648"	20° 4' 57.001446"
11	83° 3' 31.082868"	20° 4' 51.487320"
12	83° 3' 24.303954"	20° 4' 51.487320"
13	83° 3' 21.475260"	20° 4' 42.200624"
14	83° 3' 19.169532"	20° 4' 43.778200"
15	83° 3' 15.931644"	20° 4' 42.200624"
16	83° 3' 13.529244"	20° 4' 43.778200"
17	83° 3' 6.212428"	20° 4' 41.338692"
18	83° 3' 6.212428"	20° 4' 41.338692"
19	83° 3' 5.255244"	20° 4' 42.945672"
20	83° 3' 5.255244"	20° 4' 42.945672"
21	83° 3' 46.210632"	20° 4' 42.945672"
22	83° 3' 42.693220"	20° 4' 42.945672"
23	83° 3' 43.904688"	20° 4' 46.823112"
24	83° 3' 42.953640"	20° 4' 49.451895"
25	83° 3' 40.519644"	20° 4' 50.894255"
26	83° 3' 36.532284"	20° 4' 53.723360"
27	83° 3' 34.742652"	20° 4' 53.664129"
28	83° 3' 33.303804"	20° 4' 52.762776"
29	83° 3' 27.313228"	20° 4' 53.241924"
30	83° 3' 24.008352"	20° 4' 54.197004"
31	83° 3' 24.008352"	20° 4' 54.197004"
32	83° 3' 19.050144"	20° 4' 54.258020"
33	83° 3' 16.712356"	20° 4' 52.161538"
34	83° 3' 10.593168"	20° 4' 46.151538"
35	83° 3' 9.444672"	20° 4' 43.568592"
36	83° 3' 11.746564"	20° 4' 43.568592"
37	83° 3' 11.324160"	20° 4' 42.183156"
38	83° 3' 21.950468"	20° 4' 39.467816"
39	83° 3' 21.950468"	20° 4' 39.146095"
40	83° 3' 24.372276"	20° 4' 38.090892"
41	83° 3' 19.042512"	20° 4' 28.079472"
42	83° 3' 11.197032"	20° 4' 25.326590"

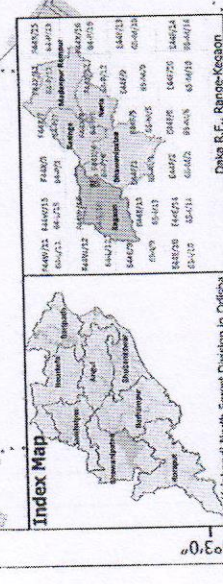
Differential GPS Surveyed area= 330.45 Ha.

Note:-  
 1. The pillar locations are per joint field verification and certification by the Forest - Revenue Joint Verification Committee (FRVJ) on 18-Aug-2020.  
 2. Above DGPS Coordinates are with respect to Forest Primary Control Point (FPQP) located at Keegaon Range office (FPQP Code: KINO3-003)



**FSO's certificate on Final Geo-referenced Notified Forest Block Map**  
 DGPS surveyed area of Daka R.F. situated in the Tehsil of Golmunda & Kalahandi, District: Kalahandi, Odisha. Forest Division:- Kalahandi North, Forest Range : Kegaon is 330.45 Ha. as per geo-coordinates of the boundary pillars computed with respect to the State Ground Control Point Network, extended from National geo-referencing framework in UTM zone 44N Projection and WGS 84 Datum. The forest boundary remains intact since 25th October 1980, which has been jointly verified and certified by the Forest Revenue Joint Verification Committee on 18-Aug-2020. The surveyed map has been finalized after due hearing and disposal of public claims and objections as per provisions of Standard Operating Procedure notified by the Government of Odisha in this regard.

**Divisional Forest Officer**  
 Kalahandi North Forest Division  
 Golmunda



83°1'0" 83°2'0" 83°3'0" 83°4'0" 20°3'0" 20°4'0" 20°5'0" 20°6'0"



## STATEMENT OF GEO-COORDINATES OF PILLAR POSITIONS

Forest Division: **Kalahandi North** Forest Range : **Kegaon** Forest Block Name: **Daka RF**

Ground Control Point (GCP) References. (All coordinates in WGS84 datum &amp; UTM Zone 44N projection)

GCP Type	GCP Location	Latitude(DMS)	Longitude(DMS)	Latitude(DD)	Longitude(DD)
FPCP	Kegaon Range Office	20°06'2.677284"	82°53'19.270716"	20.10074369	82.88868631
FSCP1	Daka RF , Pillar No- 1	20°05'17.930328"	83°03'18.312048"	20.08831398	83.05508668
FSCP2	Daka RF , Pillar No- 56	20°04'25.099284"	83°01'23.134332"	20.07363869	83.02309287

Geo-coordinates of Boundary Pillar Position (Total: 84 nos.)

Pillar No	Latitude(DMS)	Longitude(DMS)	Latitude(DD)	Longitude(DD)
1	20°05'17.930328"	83°03'18.312048"	20.08831398	83.05508668
2	20°05'17.655900"	83°03'24.282540"	20.08823775	83.05674515
3	20°05'17.039832"	83°03'30.559896"	20.08806662	83.05848886
4	20°05'11.989428"	83°03'37.949544"	20.08666373	83.06054154
5	20°05'9.024684"	83°03'41.569164"	20.08584019	83.06154699
6	20°05'7.918656"	83°03'44.302716"	20.08553296	83.06230631
7	20°05'3.592140"	83°03'41.994828"	20.08433115	83.06166523
8	20°05'1.880150"	83°03'42.252011"	20.08385560	83.06173667
9	20°05'0.146616"	83°03'41.926104"	20.08337406	83.06164614
10	20°04'59.053656"	83°03'40.405284"	20.08307046	83.06122369
11	20°04'57.001440"	83°03'35.226648"	20.08250040	83.05978518
12	20°04'55.923096"	83°03'31.082868"	20.08220086	83.05863413
13	20°04'51.487320"	83°03'24.303924"	20.08096870	83.05675109
14	20°04'45.689772"	83°03'21.475260"	20.07935827	83.05596535
15	20°04'43.778820"	83°03'19.160532"	20.07882745	83.05532237
16	20°04'42.200292"	83°03'15.523164"	20.07838897	83.05431199
17	20°04'41.106252"	83°03'6.421428"	20.07808507	83.05178373
18	20°04'41.233692"	83°03'0.120204"	20.07812047	83.05003339
19	20°04'42.206916"	83°02'55.895244"	20.07839081	83.04885979
20	20°04'42.945672"	83°02'52.192536"	20.07859602	83.04783126
21	20°04'44.564916"	83°02'46.210632"	20.07904581	83.04616962
22	20°04'45.998076"	83°02'42.693720"	20.07944391	83.04519270
23	20°04'48.282312"	83°02'43.904688"	20.08007842	83.04552908
24	20°04'49.451899"	83°02'42.953640"	20.08040331	83.04526490
25	20°04'50.894256"	83°02'40.519644"	20.08080396	83.04458879
26	20°04'52.976029"	83°02'38.429664"	20.08138223	83.04400824
27	20°04'53.742360"	83°02'36.532284"	20.08159510	83.04348119
28	20°04'53.464129"	83°02'34.714265"	20.08151781	83.04297618
29	20°04'52.786776"	83°02'33.303804"	20.08132966	83.04258439
30	20°04'53.241924"	83°02'27.313728"	20.08145609	83.04092048
31	20°04'54.197004"	83°02'24.008352"	20.08172139	83.04000232
32	20°04'54.258024"	83°02'19.050144"	20.08173834	83.03862504
33	20°04'52.718052"	83°02'16.712556"	20.08131057	83.03797571



Pillar No	Latitude(DMS)	Longitude(DMS)	Latitude(DD)	Longitude(DD)
34	20°04'46.851528"	83°02'10.593168"	20.07968098	83.03627588
35	20°04'44.638500"	83°02'9.340440"	20.07906625	83.03592790
36	20°04'43.568652"	83°02'9.587292"	20.07876907	83.03599647
37	20°04'42.183156"	83°02'11.746464"	20.07838421	83.03659624
38	20°04'39.867816"	83°02'17.324160"	20.07774106	83.03814560
39	20°04'39.146095"	83°02'21.950468"	20.07754058	83.03943069
40	20°04'38.090892"	83°02'24.372276"	20.07724747	83.04010341
41	20°04'28.079472"	83°02'19.042512"	20.07446652	83.03862292
42	20°04'25.326300"	83°02'11.197032"	20.07370175	83.03644362
43	20°04'23.860092"	83°02'4.653456"	20.07329447	83.03462596
44	20°04'24.774348"	83°02'0.656484"	20.07354843	83.03351569
45	20°04'23.330820"	83°01'57.512172"	20.07314745	83.03264227
46	20°04'22.483560"	83°01'53.019372"	20.07291210	83.03139427
47	20°04'19.365276"	83°01'50.035944"	20.07204591	83.03056554
48	20°04'14.751264"	83°01'50.762568"	20.07076424	83.03076738
49	20°04'9.057612"	83°01'52.045212"	20.06918267	83.03112367
50	20°04'11.828028"	83°01'47.168040"	20.06995223	83.02976890
51	20°04'14.313108"	83°01'41.807100"	20.07064253	83.02827975
52	20°04'14.852028"	83°01'37.294464"	20.07079223	83.02702624
53	20°04'16.067208"	83°01'32.384172"	20.07112978	83.02566227
54	20°04'17.060988"	83°01'27.962436"	20.07140583	83.02443401
55	20°04'18.148296"	83°01'24.944232"	20.07170786	83.02359562
56	20°04'25.099284"	83°01'23.134332"	20.07363869	83.02309287
57	20°04'32.566584"	83°01'20.507988"	20.07571294	83.02236333
58	20°04'33.865608"	83°01'21.484092"	20.07607378	83.02263447
59	20°04'40.000044"	83°01'22.079388"	20.07777779	83.02279983
60	20°04'50.273472"	83°01'15.731328"	20.08063152	83.02103648
61	20°04'54.311988"	83°01'18.412356"	20.08175333	83.02178121
62	20°04'55.693128"	83°01'22.393992"	20.08213698	83.02288722
63	20°04'55.428132"	83°01'26.235120"	20.08206337	83.02395420
64	20°04'56.126820"	83°01'31.783836"	20.08225745	83.02549551
65	20°04'55.580592"	83°01'38.596548"	20.08210572	83.02738793
66	20°04'56.655156"	83°01'43.241736"	20.08240421	83.02867826
67	20°04'58.313640"	83°01'46.981884"	20.08286490	83.02971719
68	20°04'58.691316"	83°01'52.731732"	20.08296981	83.03131437
69	20°04'59.955456"	83°01'56.111592"	20.08332096	83.03225322
70	20°04'57.330264"	83°02'2.182128"	20.08259174	83.03393948
71	20°04'58.923264"	83°02'7.532844"	20.08303424	83.03542579
72	20°04'58.259856"	83°02'10.703004"	20.08284996	83.03630639
73	20°04'58.673172"	83°02'16.496556"	20.08296477	83.03791571
74	20°04'58.527768"	83°02'28.057848"	20.08292438	83.04112718
75	20°05'0.598488"	83°02'32.532936"	20.08349958	83.04237026
76	20°05'0.670488"	83°02'33.784332"	20.08351958	83.04271787
77	20°05'1.942872"	83°02'39.186204"	20.08387302	83.04421839
78	20°05'2.380766"	83°02'46.765572"	20.08399466	83.04632377



Pillar No	Latitude(DMS)	Longitude(DMS)	Latitude(DD)	Longitude(DD)
79	20°05'3.235272"	83°02'50.236728"	20.08423202	83.04728798
80	20°05'5.876232"	83°02'54.182508"	20.08496562	83.04838403
81	20°05'5.710020"	83°02'59.384292"	20.08491945	83.04982897
82	20°05'6.402984"	83°03'7.153128"	20.08511194	83.05198698
83	20°05'10.223232"	83°03'11.066364"	20.08617312	83.05307399
84	20°05'15.476856"	83°03'16.471800"	20.08763246	83.05457550

\*\*\* END of Statement\*\*\*

---

---