

GOVERNMENT OF ODISHA
FOREST, ENVIRONMENT & CLIMATE CHANGE DEPARTMENT

NOTIFICATION

No.FE-DIV-MISC-0011-2016- 6663 /FE&CC,
(10F-(Cons)-34/2020)

Date. 05/04/23

Whereas Forest Block Jamaguda PRF under Section-4 of the Odisha Forest Act 1972, has been notified by Government of Odisha, Revenue Department Notification No. S.R. O.No-875/80 dtd.25/08/1980 indicating an area of 107.4 Ha. in Narla Forest Range of Kalahandi North Forest Division as per Annexure-I.

And whereas, the Government of Odisha in the Forest & Environment Department have notified a "Standard Operating Procedure (SOP) for Geo-referencing of Forest Block boundary through DGPS Survey" in the Odisha Gazette vide Notification No. 22572400112016-10F(Cons)77/2016/14097/F&E dtd.04.07.2017, for preparation of such geo-referenced forest maps in pursuance of the directives of Hon'ble Supreme Court in their Order dtd.6.7.2011 (in IA Nos. 1868, 2091, 2225-2227, 2380, 2568 and 2937 in Writ Petition (C) No. 202 of 1995 - Lafarge matter).

And whereas, the Government of Odisha have appointed all Tehsildars in their respective Tehsil jurisdiction in the respective Districts as Forest Settlement Officer (FSO) vide Notification No. 10 F (TR) 38/2020/7767/F&E Dated 21/05/2020.

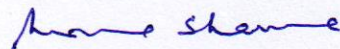
And whereas, the Forest Revenue Joint Verification Committee (FRJVC) has jointly verified and confirmed the boundary pillar positions as per report in Annexure-II.

And whereas, the Forest Settlement Officer has certified 'No Change' in the boundary extent of Jamaguda PRF post 25th October 1980. The DGPS survey boundary coordinates have been verified by ORSAC and certified by the Forest Settlement Officer. The computed area (UTM Zone 44N projection and WGS 84 datum) of the Jamaguda PRF is 103.07 Ha or 254.692 Ac. The change in area is due to method of Survey & Area Computation.

Therefore, it has been decided to supplement the existing notification of the Jamaguda PRF with the above mentioned FSO certified DGPS surveyed Forest block map as per Annexure-III, and the statement of geo-coordinates of the forest block boundary pillar positions as per Annexure-IV, which shall be treated as the precise boundary description of the Jamaguda PRF and shall form an integral part of the original notification in place of any other form of boundary description notified earlier.

There shall be no change to the admitted rights in the original notification.

By Order of the Governor



(DR. MONA SHARMA)

Additional Chief Secretary to Government

By e-mail: deputydirectorpp@rediffmail.com

Memo No. 6664 /FE&CC, Date 05/04/23

Copy with soft copy (CD form) forwarded to the Director of Printing, Stationary & Publication, Odisha Cuttack for publication in an extra-ordinary issue of the Odisha Gazette & supply 50 copies of printed notification each to FE&CC Deptt./ Director Land Records & Surveys, Odisha, Cuttack/ Collector, Kalahandi/ DFO, Kalahandi North Forest Division/ Tahasildar – Lanjigarh, Dist.- Kalahandi.

The Notification is statutory & may be assigned SRO Number.

d

OSD-cum-Special Secretary to Government

Memo No. 6665 /FE&CC, Date 05/04/23

Copy forwarded to the PS to Hon'ble Chief Minister, Odisha for favour of kind information of Hon'ble Chief Minister/ PS to Hon'ble Minister, FE&CC, PR&DW, I&PR for favour of kind information of Hon'ble Minister.

d

OSD-cum-Special Secretary to Government

Memo No. 6666 /FE&CC, Date 05/04/23

Copy forwarded to the Assistant Inspector General of Forest, Govt. of India, Ministry of Environment & Forest & Climate Change (FC Division), Indira Paryavaran Bhawan, Jor Bagh Road, Aliganj, New Delhi-110003/ Deputy Director General of Forests (Central), Govt. of India, MoEF&CC, Integrated Regional Office, A/3, Chandrasekharapur, Bhubaneswar-23 for information & necessary action.

d

OSD-cum-Special Secretary to Government

Memo No. 6667 /FE&CC, Date 05/04/23

Copy forwarded to the Revenue & Disaster Management Deptt./ ST & SC Development, Minorities & Backward Classes Welfare Department/ Member, Board of Revenue, Odisha, Cuttack/ Director Land Records & Surveys, Odisha, Cuttack/ RDC (SD) Berhampur/ Collector, Kalahandi/ Tahasildar – Lanjigarh, Dist.- Kalahandi for information & necessary action.

d

OSD-cum-Special Secretary to Government

Memo No. 6668 /FE&CC, Date 05/04/23

Copy forwarded to the Principal Chief Conservator of Forest & HoFF, Odisha/ Principal Chief Conservator of Forests (WL) & Chief Wildlife Warden, Odisha/ Regional Chief Conservator of Forests, Bhawanipatna Circle/ DFO, Kalahandi North Forest Division for information & necessary action.

d

OSD-cum-Special Secretary to Government

Memo No. 6669 /FE&CC, Date 05/04/23

Copy forwarded to the Head, State Portal, I.T. Centre, Odisha Secretariat, Bhubaneswar/ Under Secretary to Government, Office Establishment Section, FE&CC Department w.r.t. their letter No.21646/F&E dtd.22.11.2016 for information and necessary action.

d

OSD-cum-Special Secretary to Government



EXTRAORDINARY
PUBLISHED BY AUTHORITY

No. 1647 CUTTACK, TUESDAY, DECEMBER 9, 1980/MARGASIRA 18, 1902

REVENUE DEPARTMENT

NOTIFICATION

The 25th August 1980

S. R. O. No. 875/80 —In exercise of the powers conferred under section 4 of the Orissa Forest Act, 1972 (Orissa Act 14 of 1972) the State Government do hereby declare that it has been proposed to constitute a reserved forest the unsurveyed lands in the police-station Barla, tahasil Lanjigarh in Kalahandi district the limits of which has been demarcated by cairns and line cleared to a width of 30 feet of by natural boundaries as specified below:—

Name of the Block	Area in hectares	Local names and boundaries
(1)	(2)	(3)
Jamaguda	107.4 Hect.	North-Koraput district boundary (Mahasandhi) South—Kakavata Bhurti Forest Road. East—Pujuguda village West—Jamaguda

2. In exercise of the powers aforesaid the State Government do hereby appoint the Forest Settlement Officer, Kalahandi to enquire into and determine the existence, nature and extent of any rights or privileges claimed by or alleged to exist in favour of any person in or over any forest produce to be found thereon and to deal with the same as provided in Chapter II of the said Act.

[No. 58779—FS-265/80-R.]

By order of the Governor

B. P. CHOUDHURY

Under-Secretary to Government

FOREST REVENUE JOINT VERIFICATION COMMITTEE REPORT

Forest Division: Kalahandi North**Forest Range:** Narla**Minutes of Joint Verification:**

List of participation of the Forest-Revenue joint verification committee is given at Table 1.

Joint Verification of the boundary of **Jamaguda PRF** Forest Block was carried out during 28-02-2020 to 28-02-2020. Existing pillar position recorded through GPS were plotted and compared against geo-referenced cadastral maps of adjoining villages. The verified forest boundary map is enclosed at Plate-I.

Findings of the verification w.r.t. revenue cadastral is given below:


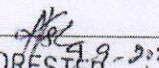

- Name of notified forest block: Jamaguda PRF
- Notification no. & date: S.R.O.NO-875/80 Dt. 25-08-1980
- Area as per notification: 107.4 Ha.
- Existing no. of boundary demarcations in conformity with adjoining village boundary: Not Available
- New boundary demarcations in conformity with adjoining village boundary: 59 nos. (Annexure -2)
- GPS area of verified boundary: 102.760 ha
- GPS perimeter of verified boundary: 6.032 km

Observations:

Notification with boundary description and Traverse map with Chainage & Bearing is enclosed at Appendix-1 & Appendix-2. The verified boundary shape & area matches with the Traverse map (Diff is -4.642 ha, i.e. -4.32%). Forest boundary demarcation Pillars are in Conformity with Cadastral Map, existing pillars & HRSI. Change of area is due to old method of Survey and Area computation.


TABLE - 1


Forest and Revenue department officials (RO/ FR/ RI/ Amin) and TP involved in Joint Verification (JV) of Forest Boundary.

Name	Designation	Signature
Giridhari Nag	Forest Range Officer Narla Range	 Range Officer Narla Range
Nabin Kumar Majhi	Forester Kamarda	 FORESTER Kamarda Section
Tarash Ranjan Nayak Ganeswar BHW	R-1 Kayigul Road Rd. Panandha	 9/9/20 Revenue Inspector KAMARDHA
Raj kishore Sahoo	Surveyor (CDLTP)	R.K. Sahoo


Whether all the issues are settled at Forest Revenue Joint Verification Committee (FRJVC) level?
(Yes / No)

Counter Signed by:


18/09/2020
Tahasildar
LANJIGARH


Divisional Forest Officer

**Geo-referencing of Notified Forests in
Kalahandi North Forest Division
Reference Forest Block Boundary Map
w.r.t Adjacent Revenue Village (Cadastral) Boundary
(based on Forest Revenue It. Verification)
Janguda P.R.F., Narla Range**



Legend

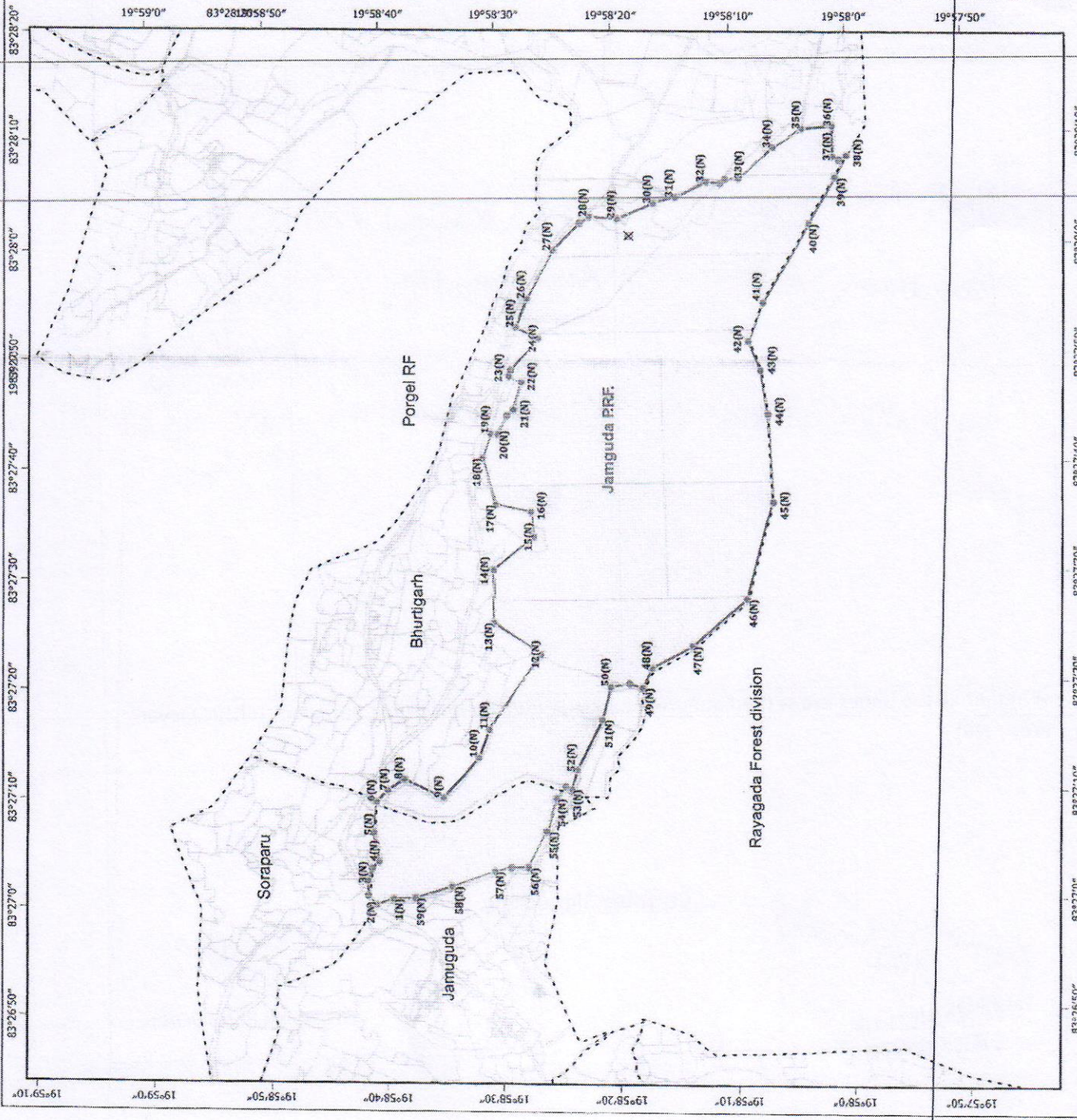
- Existing Pillar (0 nos)
- New Pillar (59 nos)
- Virtual Pillar (11 nos)
- ✕ Rejected Pillar (1 nos)
- ▭ RF Boundary
- - - Village Boundary

Index Map



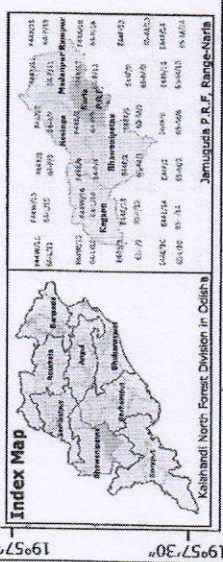
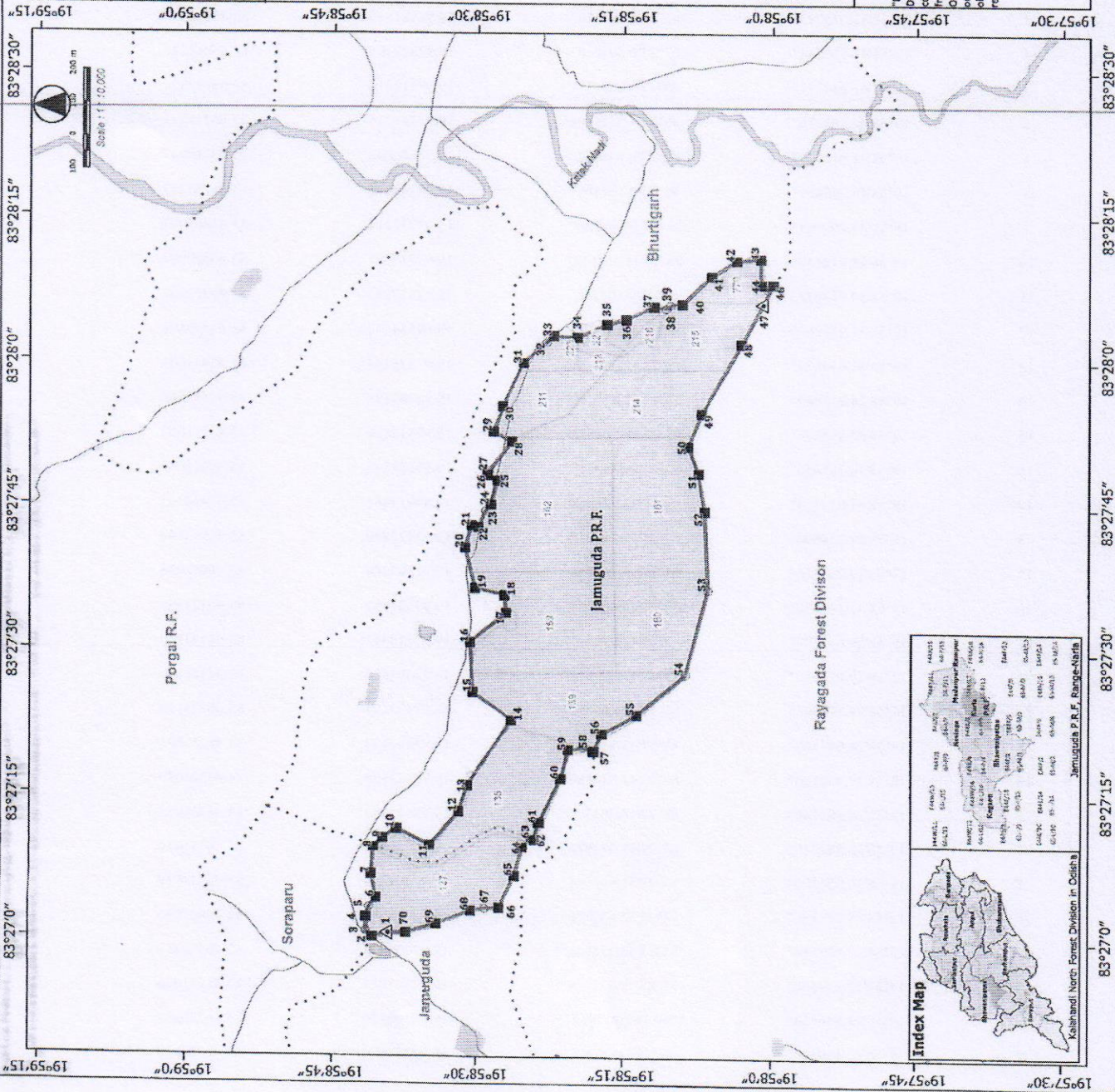
Notified Area = 107.40.00
GPS area* as per joint verification = 102.76 ha
(*Projected area in UTM Proj. Zone 44N & WGS 84 Datum)

Date: 15/05/2019
Prepared by: SPARC Pvt. Ltd. (CDLIP) Bhubaneswar Circle
K.M. Sahoo FORESTER
Surveyor (CDLIP) Narla Range Office
REVENUE OFFICE



[Handwritten signature]

FSO Certified DGPS Surveyed Forest Block Map



JAMUGUDA P.R.F.

Forest Division : KALAHANDI NORTH, Forest Range : NAKLA
Geo-referenced Forest Block Map based on DGPS Survey

Legend :-

Forest Boundary Pillar / Virtual Pillar . . . / O Range Boundary . . . - - - - -
 FPCP on Forest Boundary Railway - - - - -
 Forest Block Boundary Major Road - - - - -
 Revenue Village Boundary Other Road - - - - -
 Settlement River / Stream / WB / - - - - -

Statement of Geo-coordinates of Pillar Position (UTM Zone:44N, WGS 84 Datum)

Kalahandi North Forest Division, Narla Range


Pillar No.	Longitude	Latitude	Pillar No.	Longitude	Latitude
1	83°27'0.000000	19°58'30.000000	36	83°28'3.455200	19°58'17.955200
2	83°27'0.000000	19°58'30.000000	37	83°28'3.455200	19°58'17.955200
3	83°27'0.000000	19°58'30.000000	38	83°28'3.455200	19°58'17.955200
4	83°27'0.000000	19°58'30.000000	39	83°28'3.455200	19°58'17.955200
5	83°27'0.000000	19°58'30.000000	40	83°28'3.455200	19°58'17.955200
6	83°27'0.000000	19°58'30.000000	41	83°28'3.455200	19°58'17.955200
7	83°27'0.000000	19°58'30.000000	42	83°28'3.455200	19°58'17.955200
8	83°27'0.000000	19°58'30.000000	43	83°28'3.455200	19°58'17.955200
9	83°27'0.000000	19°58'30.000000	44	83°28'3.455200	19°58'17.955200
10	83°27'0.000000	19°58'30.000000	45	83°28'3.455200	19°58'17.955200
11	83°27'0.000000	19°58'30.000000	46	83°28'3.455200	19°58'17.955200
12	83°27'0.000000	19°58'30.000000	47	83°28'3.455200	19°58'17.955200
13	83°27'0.000000	19°58'30.000000	48	83°28'3.455200	19°58'17.955200
14	83°27'0.000000	19°58'30.000000	49	83°28'3.455200	19°58'17.955200
15	83°27'0.000000	19°58'30.000000	50	83°28'3.455200	19°58'17.955200
16	83°27'0.000000	19°58'30.000000	51	83°28'3.455200	19°58'17.955200
17	83°27'0.000000	19°58'30.000000	52	83°28'3.455200	19°58'17.955200
18	83°27'0.000000	19°58'30.000000	53	83°28'3.455200	19°58'17.955200
19	83°27'0.000000	19°58'30.000000	54	83°28'3.455200	19°58'17.955200
20	83°27'0.000000	19°58'30.000000	55	83°28'3.455200	19°58'17.955200
21	83°27'0.000000	19°58'30.000000	56	83°28'3.455200	19°58'17.955200
22	83°27'0.000000	19°58'30.000000	57	83°28'3.455200	19°58'17.955200
23	83°27'0.000000	19°58'30.000000	58	83°28'3.455200	19°58'17.955200
24	83°27'0.000000	19°58'30.000000	59	83°28'3.455200	19°58'17.955200
25	83°27'0.000000	19°58'30.000000	60	83°28'3.455200	19°58'17.955200
26	83°27'0.000000	19°58'30.000000	61	83°28'3.455200	19°58'17.955200
27	83°27'0.000000	19°58'30.000000	62	83°28'3.455200	19°58'17.955200
28	83°27'0.000000	19°58'30.000000	63	83°28'3.455200	19°58'17.955200
29	83°27'0.000000	19°58'30.000000	64	83°28'3.455200	19°58'17.955200
30	83°27'0.000000	19°58'30.000000	65	83°28'3.455200	19°58'17.955200
31	83°27'0.000000	19°58'30.000000	66	83°28'3.455200	19°58'17.955200
32	83°27'0.000000	19°58'30.000000	67	83°28'3.455200	19°58'17.955200
33	83°27'0.000000	19°58'30.000000	68	83°28'3.455200	19°58'17.955200
34	83°27'0.000000	19°58'30.000000	69	83°28'3.455200	19°58'17.955200
35	83°27'0.000000	19°58'30.000000	70	83°28'3.455200	19°58'17.955200

Differential GPS Surveyed area= 103.07 Ha.

Note:-
 1. The pillar locations area as per joint field verification and certification by the forest - Revenue Joint Verification Committee (FVJC) on 18-Aug-2020.
 2. Above DGPS coordinates are with respect to Forest Primary Control Point (FPCP) located at Keelga Range office (FPCP Code: KIN03-003)

FSO's certificate on Final Geo-referenced Notified Forest Block Map

DGPS surveyed area of Jamuguda P.R.F. situated in the Tehsil of Lanjigarh, District: Kalahandi, Odisha. Forest Division: Kalahandi North, Forest Range : Narla is 103.07 Ha. as per geo-coordinates of the boundary pillars computed with respect to the State Ground Control Point Network, extended from National geo-referencing framework in UTM zone 44N Projection and WGS 84 Datum. The forest boundary remains intact since 25th October 1980, which has been jointly verified and certified by the Forest Revenue Joint Verification Committee on 18-Aug-2020. The surveyed map has been finalized after due hearing and disposal of public claims and objections as per provisions of Standard Operating Procedure notified by the Government of Odisha in this regard.


 Divisional Forest Officer
 Kalahandi North Division
 F.S.O
 LANJIGARH

1202/10/10/2021

STATEMENT OF GEO-COORDINATES OF PILLAR POSITIONS

Forest Division: **Kalahandi North** Forest Range : **Narla** Forest Block Name: **Jamguda PRF****Ground Control Point (GCP) References. (All coordinates in WGS84 datum & UTM Zone 44N projection)**

GCP Type	GCP Location	Latitude(DMS)	Longitude(DMS)	Latitude(DD)	Longitude(DD)
FPCP	Narla Range Office	20°02'32.480340"	83°20'55.274892"	20.04235565	83.34868747
FSCP1	Jamguda PRF , Pillar No- 1	19°58'39.215640"	83°27'0.586620"	19.97755990	83.45016295
FSCP2	Jamguda PRF , Pillar No- 47	19°58'0.926328"	83°28'5.962836"	19.96692398	83.46832301

Geo-coordinates of Boundary Pillar Position (Total: 70 nos.)

Pillar No	Latitude(DMS)	Longitude(DMS)	Latitude(DD)	Longitude(DD)
1	19°58'39.215640"	83°27'0.586620"	19.97755990	83.45016295
2	19°58'40.891692"	83°27'0.184284"	19.97802547	83.45005119
3	19°58'41.575773"	83°27'0.801076"	19.97821549	83.45022252
4	19°58'41.537964"	83°27'2.204640"	19.97820499	83.45061240
5	19°58'41.232351"	83°27'3.269837"	19.97812010	83.45090829
6	19°58'40.483776"	83°27'4.231620"	19.97791216	83.45117545
7	19°58'41.017728"	83°27'6.698412"	19.97806048	83.45186067
8	19°58'40.767456"	83°27'9.567108"	19.97799096	83.45265753
9	19°58'39.799704"	83°27'10.548108"	19.97772214	83.45293003
10	19°58'38.412156"	83°27'11.552652"	19.97733671	83.45320907
11	19°58'34.963032"	83°27'9.802908"	19.97637862	83.45272303
12	19°58'31.952280"	83°27'13.327128"	19.97554230	83.45370198
13	19°58'31.014624"	83°27'16.005636"	19.97528184	83.45444601
14	19°58'26.453964"	83°27'22.808448"	19.97401499	83.45633568
15	19°58'30.463176"	83°27'25.691832"	19.97512866	83.45713662
16	19°58'30.768456"	83°27'30.853512"	19.97521346	83.45857042
17	19°58'27.028884"	83°27'33.925068"	19.97417469	83.45942363
18	19°58'27.220800"	83°27'35.753076"	19.97422800	83.45993141
19	19°58'30.254376"	83°27'36.465048"	19.97507066	83.46012918
20	19°58'31.347876"	83°27'40.658364"	19.97537441	83.46129399
21	19°58'30.662796"	83°27'42.952284"	19.97518411	83.46193119
22	19°58'29.914356"	83°27'42.809616"	19.97497621	83.46189156
23	19°58'29.178998"	83°27'44.466853"	19.97477194	83.46235190
24	19°58'28.648308"	83°27'45.125820"	19.97462453	83.46253495
25	19°58'27.945120"	83°27'47.614680"	19.97442920	83.46322630
26	19°58'28.987644"	83°27'48.203568"	19.97471879	83.46338988
27	19°58'28.811275"	83°27'48.673072"	19.97466980	83.46352030
28	19°58'26.456376"	83°27'51.664644"	19.97401566	83.46435129
29	19°58'28.382196"	83°27'52.687296"	19.97455061	83.46463536
30	19°58'27.423588"	83°27'55.298088"	19.97428433	83.46536058
31	19°58'25.244868"	83°27'59.832216"	19.97367913	83.46662006
32	19°58'22.816914"	83°28'2.012937"	19.97300470	83.46722582
33	19°58'22.140336"	83°28'2.626968"	19.97281676	83.46739638

Pillar No	Latitude(DMS)	Longitude(DMS)	Latitude(DD)	Longitude(DD)
34	19°58'19.646724"	83°28'2.468280"	19.97212409	83.46735230
35	19°58'16.671252"	83°28'3.834804"	19.97129757	83.46773189
36	19°58'14.765484"	83°28'4.345320"	19.97076819	83.46787370
37	19°58'12.021816"	83°28'5.664792"	19.97000606	83.46824022
38	19°58'10.836661"	83°28'5.491326"	19.96967685	83.46819204
39	19°58'10.449984"	83°28'5.843103"	19.96956944	83.46828975
40	19°58'9.262416"	83°28'5.955348"	19.96923956	83.46832093
41	19°58'6.270924"	83°28'8.829984"	19.96840859	83.46911944
42	19°58'3.774144"	83°28'10.468812"	19.96771504	83.46957467
43	19°58'1.237404"	83°28'10.682436"	19.96701039	83.46963401
44	19°58'1.167456"	83°28'7.964076"	19.96699096	83.46887891
45	19°58'0.539105"	83°28'7.513527"	19.96681642	83.46875376
46	19°57'59.958288"	83°28'7.997376"	19.96665508	83.46888816
47	19°58'0.926328"	83°28'5.962836"	19.96692398	83.46832301
48	19°58'3.248076"	83°28'1.846128"	19.96756891	83.46717948
49	19°58'7.250376"	83°27'54.636588"	19.96868066	83.46517683
50	19°58'8.655996"	83°27'51.245244"	19.96907111	83.46423479
51	19°58'7.567752"	83°27'48.450636"	19.96876882	83.46345851
52	19°58'6.929940"	83°27'44.540244"	19.96859165	83.46237229
53	19°58'6.567600"	83°27'36.407628"	19.96849100	83.46011323
54	19°58'8.892984"	83°27'27.631656"	19.96913694	83.45767546
55	19°58'13.636704"	83°27'23.424336"	19.97045464	83.45650676
56	19°58'17.138100"	83°27'21.447900"	19.97142725	83.45595775
57	19°58'17.941188"	83°27'19.622232"	19.97165033	83.45545062
58	19°58'18.973423"	83°27'19.998034"	19.97193706	83.45555501
59	19°58'20.534088"	83°27'19.769472"	19.97237058	83.45549152
60	19°58'21.290412"	83°27'16.759296"	19.97258067	83.45465536
61	19°58'23.513520"	83°27'12.255660"	19.97319820	83.45340435
62	19°58'23.997900"	83°27'10.450296"	19.97333275	83.45290286
63	19°58'24.428357"	83°27'10.656840"	19.97345232	83.45296023
64	19°58'25.235760"	83°27'9.612864"	19.97367660	83.45267024
65	19°58'26.085432"	83°27'6.600240"	19.97391262	83.45183340
66	19°58'27.709608"	83°27'3.303900"	19.97436378	83.45091775
67	19°58'29.170513"	83°27'3.226403"	19.97476959	83.45089622
68	19°58'30.633708"	83°27'2.961864"	19.97517603	83.45082274
69	19°58'34.262688"	83°27'1.575540"	19.97618408	83.45043765
70	19°58'37.418124"	83°27'0.608688"	19.97706059	83.45016908

*** END of Statement***