

**GOVERNMENT OF ODISHA**  
**FOREST, ENVIRONMENT & CLIMATE CHANGE DEPARTMENT**

\*\*\*\*\*

**NOTIFICATION**

No.FE-DIV-MISC-0011-2016- 6677 /FE&CC,  
(10F-(Cons)-34/2020)

Date. 05/04/23

Whereas Forest Block Kamarda PRF under Section-4 of the Odisha Forest Act 1972, has been notified by Government of Odisha, Revenue Department Notification No. S.R. O.No-882/80 dtd.27/08/1980 indicating an area of 444.6 Ha. in Narla Forest Range of Kalahandi North Forest Division as per Annexure-I.

And whereas, the Government of Odisha in the Forest & Environment Department have notified a "Standard Operating Procedure (SOP) for Geo-referencing of Forest Block boundary through DGPS Survey" in the Odisha Gazette vide Notification No.22572400112016-10F(Cons)77/2016/14097/F&E dtd.04.07.2017, for preparation of such geo-referenced forest maps in pursuance of the directives of Hon'ble Supreme Court in their Order dtd.6.7.2011 (in IA Nos. 1868, 2091, 2225-2227, 2380, 2568 and 2937 in Writ Petition (C) No. 202 of 1995 - Lafarge matter).

And whereas, the Government of Odisha have appointed all Tehsildars in their respective Tehsil jurisdiction in the respective Districts as Forest Settlement Officer (FSO) vide Notification No. 10 F (TR) 38/2020/7767/F&E Dated 21/05/2020.


And whereas, the Forest Revenue Joint Verification Committee (FRJVC) has jointly verified and confirmed the boundary pillar positions as per report in Annexure-II.

And whereas, the Forest Settlement Officer has certified 'No Change' in the boundary extent of Kamarda PRF post 25<sup>th</sup> October 1980. The DGPS survey boundary coordinates have been verified by ORSAC and certified by the Forest Settlement Officer. The computed area (UTM Zone 44N projection and WGS 84 datum) of the Kamarda PRF is 290.35 Ha or 717.47 Ac. The change in area is due to method of Survey & Area Computation.

Therefore, it has been decided to supplement the existing notification of the Kamarda PRF with the above mentioned FSO certified DGPS surveyed Forest block map as per Annexure-III, and the statement of geo-coordinates of the forest block boundary pillar positions as per Annexure-IV, which shall be treated as the precise boundary description of the Kamarda PRF and shall form an integral part of the original notification in place of any other form of boundary description notified earlier.

There shall be no change to the admitted rights in the original notification.

By Order of the Governor



(DR. MONA SHARMA)

Additional Chief Secretary to Government

By e-mail: [deputydirectorpp@rediffmail.com](mailto:deputydirectorpp@rediffmail.com)

Memo No. 6678 /FE&CC, Date 05/04/23

Copy with soft copy (CD form) forwarded to the Director of Printing, Stationary & Publication, Odisha Cuttack for publication in an extra-ordinary issue of the Odisha Gazette & supply 50 copies of printed notification each to FE&CC Deptt./ Director Land Records & Surveys, Odisha, Cuttack/ Collector, Kalahandi/ DFO, Kalahandi North Forest Division/ Tahasildar – Lanjigarh, Dist.- Kalahandi.

The Notification is statutory & may be assigned SRO Number.

d

Memo No. 6679 /FE&CC, Date 05/04/23

OSD-cum-Special Secretary to Government

Copy forwarded to the PS to Hon'ble Chief Minister, Odisha for favour of kind information of Hon'ble Chief Minister/ PS to Hon'ble Minister, FE&CC, PR&DW, I&PR for favour of kind information of Hon'ble Minister.

d

Memo No. 6680 /FE&CC, Date 05/04/23

OSD-cum-Special Secretary to Government

Copy forwarded to the Assistant Inspector General of Forest, Govt. of India, Ministry of Environment & Forest & Climate Change (FC Division), Indira Paryavaran Bhawan, Jor Bagh Road, Aliganj, New Delhi-110003/ Deputy Director General of Forests (Central), Govt. of India, MoEF&CC, Integrated Regional Office, A/3, Chandrasekharpur, Bhubaneswar-23 for information & necessary action.

d

Memo No. 6681 /FE&CC, Date 05/04/23

OSD-cum-Special Secretary to Government

Copy forwarded to the Revenue & Disaster Management Deptt./ ST & SC Development, Minorities & Backward Classes Welfare Department/ Member, Board of Revenue, Odisha, Cuttack/ Director Land Records & Surveys, Odisha, Cuttack/ RDC (SD) Berhampur/ Collector, Kalahandi/ Tahasildar – Lanjigarh, Dist.- Kalahandi for information & necessary action.

d

Memo No. 6682 /FE&CC, Date 05/04/23

OSD-cum-Special Secretary to Government

Copy forwarded to the Principal Chief Conservator of Forest & HoFF, Odisha/ Principal Chief Conservator of Forests (WL) & Chief Wildlife Warden, Odisha/ Regional Chief Conservator of Forests, Bhawanipatna Circle/ DFO, Kalahandi North Forest Division for information & necessary action.

d

Memo No. 6683 /FE&CC, Date 05/04/23

OSD-cum-Special Secretary to Government

Copy forwarded to the Head, State Portal, I.T. Centre, Odisha Secretariat, Bhubaneswar/ Under Secretary to Government, Office Establishment Section, FE&CC Department w.r.t. their letter No.21646/F&E dtd.22.11.2016 for information and necessary action.

d

OSD-cum-Special Secretary to Government

REVENUE DEPARTMENT  
NOTIFICATION

The 27th August 1980

S. R. O. No. 884/80—In exercise of the powers conferred under section 4 of the Orissa Forest Act, 1972 (Orissa Act 14 of 1972), the State Government do hereby declare that it has been proposed to constitute as reserved forest the unsurveyed lands in the police-station Junagarh, tahasil Dharmagarh in Kalahandi district the limits of which has been demarcated by cairns and line cleared to a width of 30 feet or by natural boundaries as specified below:—

Name of the Block	Area in hectares	Local names & boundaries
Brahmani	259.6 acres or 103.84 Hectares	North—Bankpalas village South—Cultivable land East—Jerka R. F. West—Private land

2. In exercise of the powers aforesaid the State Government do hereby appoint the Forest Settlement Officer, Kalahandi to enquire into and determine the existence, nature and extent of any rights or privileges claimed by or alleged to exist in favour of any person in or over the land comprised within the limits specified above or in or over any forest produce to be found thereon and to deal with the same as provided in Chapter II of the said Act.

[ No. 59079—F.S.-268/80-R. ]

By order of the Governor

B. P. CHOUDHURY

Under-Secretary to Government

REVENUE DEPARTMENT  
NOTIFICATION

The 27th August 1980

S. R. O. No. 882/80—In exercise of the powers conferred under section 4 of the Orissa Forest Act, 1972 (Orissa Act 14 of 1972), the State Government do hereby declare that it has been decided to constitute as reserved forest the unsurveyed lands in the police-station Narla, Tahasil Lanjigarh in Kalahandi district the limits of which has been demarcated by cairn and line cleared to a width of 30 feet of by natural boundaries as specified below:—

Name of the Block	Area in hectares	SCHEDULE	
		Local name and boundaries	Remarks
(1)	(2)	(3)	(4)
Kamarda	444.6	North—Village Pipalpada & Narla Block South—Village Kamarda East—Narla Block West—Village Gandharbaru	

2. In exercise of the powers aforesaid the State Government do hereby appoint the Forest Settlement Officer, Kalahandi to enquire into and determine the existence, nature and extent of any rights or privileges claimed by or alleged to exist in favour of any person in or over the lands comprised within the limits specified above or in or over any forest produce to be found thereon and to deal with the same as provided in Chapter II of the said Act.

[ No. 59083—F.S.-263/80-R. ]

By order of the Governor  
B. P. CHOUDHURY  
Under-Secretary to Government

## FOREST REVENUE JOINT VERIFICATION COMMITTEE REPORT

**Forest Division:** Kalahandi North**Forest Range:** Narla**Minutes of Joint Verification:**

List of participation of the Forest-Revenue joint verification committee is given at Table 1.

Joint Verification of the boundary of **Kamarda PRF** Forest Block was carried out during 25-02-2020 to 25-02-2020. Existing pillar position recorded through GPS were plotted and compared against geo-referenced cadastral maps of adjoining villages. The verified forest boundary map is enclosed at Plate-1.

Findings of the verification w.r.t. revenue cadastral is given below:


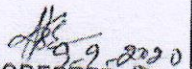

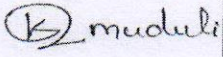
- Name of notified forest block: Kamarda PRF
- Notification no. & date: S.R.O.NO-882/80 Dt. 27-08-1980
- Area as per notification: 444.6 Ha.
- Existing no. of boundary demarcations in conformity with adjoining village boundary: 4 nos. (Annexure -1)
- New boundary demarcations in conformity with adjoining village boundary: 119 nos. (Annexure -2)
- GPS area of verified boundary: 290.390 ha
- GPS perimeter of verified boundary: 4.570 km

**Observations:**

Notification and Traverse map is enclosed at Appendix-1 & Appendix-2. The verified boundary area does not match with the Traverse map (Diff is 5.62 ha, i.e. 1.26% from NFA). Forest boundary demarcation Pillars are in Conformity with Cadastral Map, existing pillars & HRSI. Change of area is due to old method of Survey and Area computation.

TABLE - 1


Forest and Revenue department officials (RO/ FR/ RI/ Amin) and TP involved in Joint Verification (JV) of Forest Boundary.

Name	Designation	Signature
Giridharsi Nag	Forest Range officer Narla Range	 Range Officer Narla Range
Nabin Kumar Majhi	Forester Kamarda	 FORESTER Kamarda Section
Ganeswar Bhu	RI Kamardha	 Revenue Inspector KAMARDHA
Kumari Muduli	Surveyor (CDLTP)	

Whether all the issues are settled at Forest Revenue Joint Verification Committee (FRJVC) level?  
(Yes / No)

Counter Signed by:

  
18/09/2020  
Tahsildar **TAHASILDAR**  
**LANJIGARH**

  
Divisional Forest Officer

**Geo-referencing of Notified Forests in  
Kalahandi North Forest Division**  
Reference Forest Block Boundary Map  
w.r.t Adjacent Revenue Village (Cadastral) Boundary  
*(based on Forest Revenue It Verification)*

**Kamarda P.R.F., Narla Range**

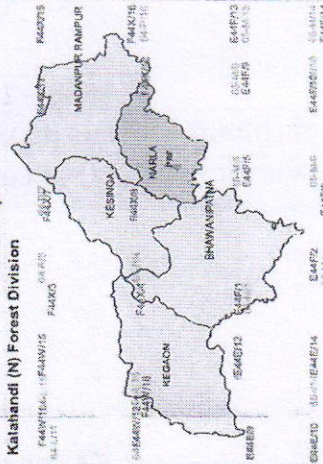


**Legend**

- Existing Pillar (4 nos)    ✕ Rejected Pillar (2 nos)
- \* New Pillar (119)        □ RF Boundary
- Virtual Pillar (34 nos)    - - - Village Boundary

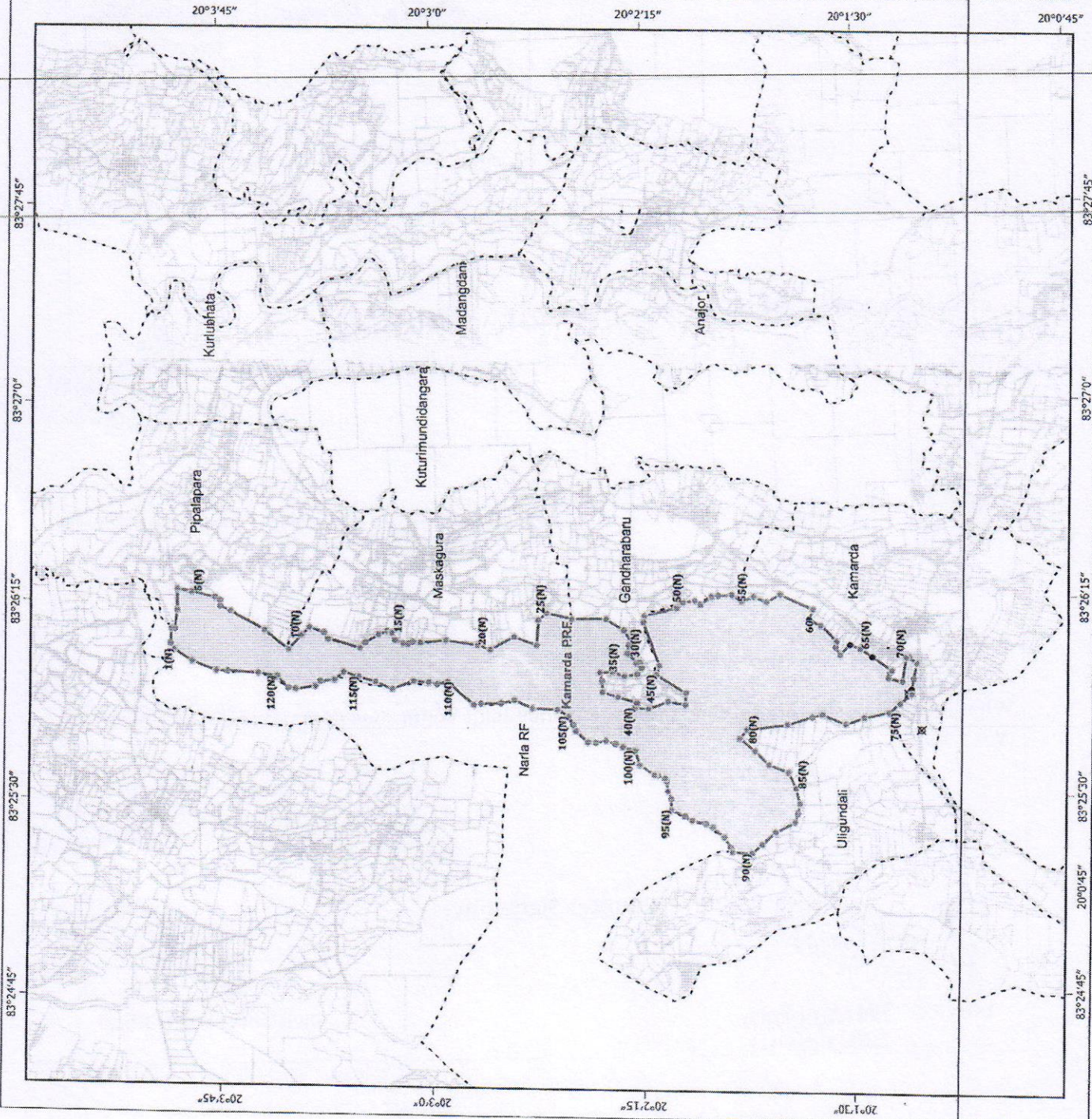
**Index Map**

Kalahandi (N) Forest Division

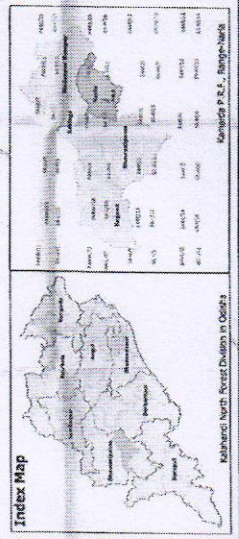
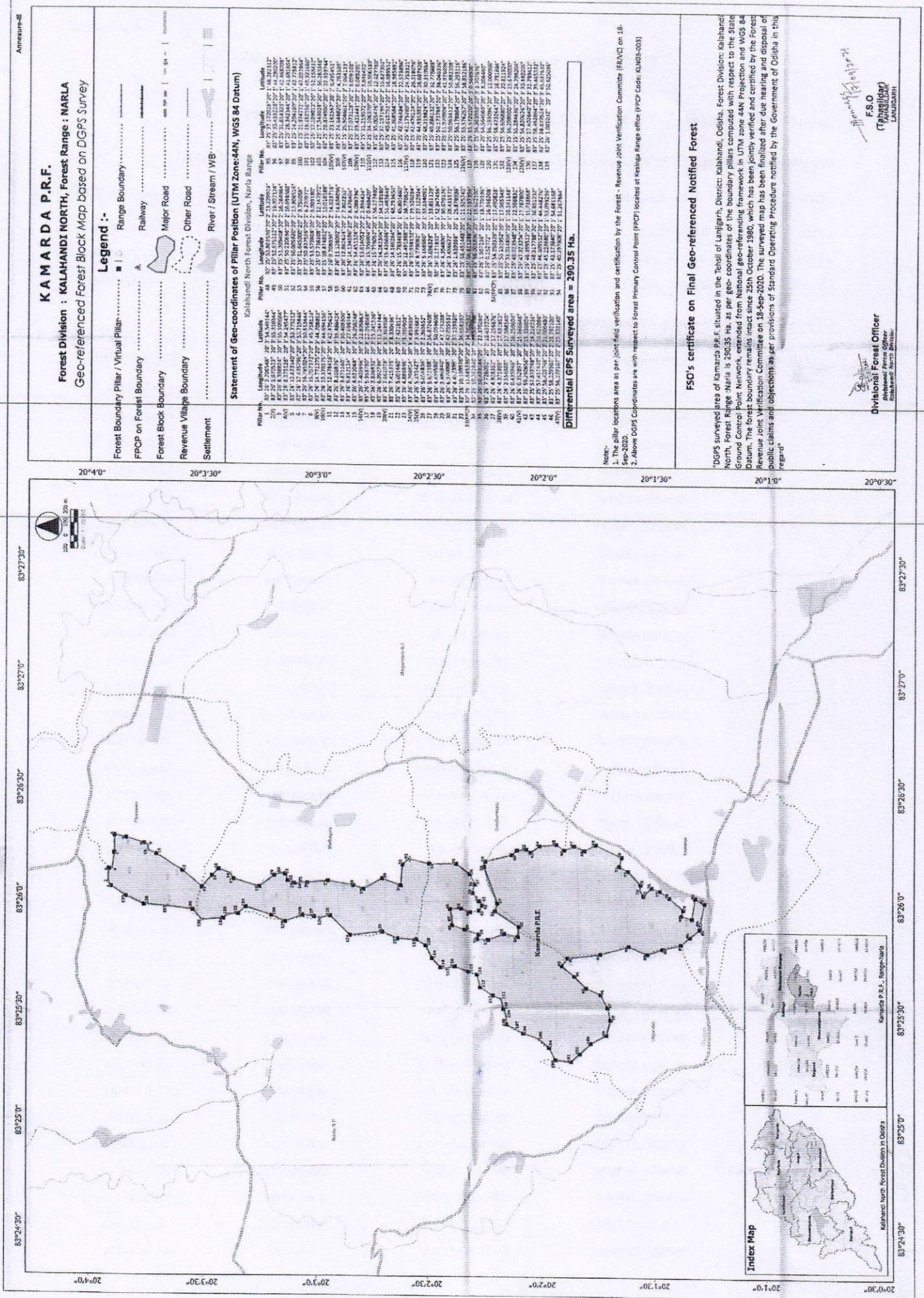


Notified Area = 444.60 ha.  
GPS area\* as per joint verification = 290.39 ha.  
(\*Projected area in UTM Proj; Zone 44N & WGS 84 Datum)

*(Signature)*  
Range Officer  
Surveyor (CDLTP) Revenue Inspector Kamarda Range  
Kalahandi Sub-division  
KAMARBA  
Date: \_\_\_\_\_  
Prepared by: SPARC Pvt. Ltd. (CDLTP), Bhawanipatna Circle



FSO Certified DGPS Surveyed Forest Block Map



**KAMARDA P.R.F.**  
**Forest Division : KALAHANDI NORTH, Forest Range : NARLA**  
**Geo-referenced Forest Block Map based on DGPS Survey**

**Legend :-**

- Forest Boundary Pillar / Virtual Pillar
- Range Boundary
- FPCC on Forest Boundary
- Railway
- Forest Block Boundary
- Major Road
- Revenue Village Boundary
- Other Road
- Settlement
- River / Stream / WB

**Statement of Geo-coordinates of Pillar Position (UTM Zone:44N, WGS 84 Datum)**  
 Kalahandi North Forest Division, Narla Range

Pillar No.	Longitude	Latitude
1	83 25 23.20548	20 25 54.54144
2	83 25 23.20548	20 25 54.54144
3	83 25 23.20548	20 25 54.54144
4	83 25 23.20548	20 25 54.54144
5	83 25 23.20548	20 25 54.54144
6	83 25 23.20548	20 25 54.54144
7	83 25 23.20548	20 25 54.54144
8	83 25 23.20548	20 25 54.54144
9	83 25 23.20548	20 25 54.54144
10	83 25 23.20548	20 25 54.54144
11	83 25 23.20548	20 25 54.54144
12	83 25 23.20548	20 25 54.54144
13	83 25 23.20548	20 25 54.54144
14	83 25 23.20548	20 25 54.54144
15	83 25 23.20548	20 25 54.54144
16	83 25 23.20548	20 25 54.54144
17	83 25 23.20548	20 25 54.54144
18	83 25 23.20548	20 25 54.54144
19	83 25 23.20548	20 25 54.54144
20	83 25 23.20548	20 25 54.54144
21	83 25 23.20548	20 25 54.54144
22	83 25 23.20548	20 25 54.54144
23	83 25 23.20548	20 25 54.54144
24	83 25 23.20548	20 25 54.54144
25	83 25 23.20548	20 25 54.54144
26	83 25 23.20548	20 25 54.54144
27	83 25 23.20548	20 25 54.54144
28	83 25 23.20548	20 25 54.54144
29	83 25 23.20548	20 25 54.54144
30	83 25 23.20548	20 25 54.54144
31	83 25 23.20548	20 25 54.54144
32	83 25 23.20548	20 25 54.54144
33	83 25 23.20548	20 25 54.54144
34	83 25 23.20548	20 25 54.54144
35	83 25 23.20548	20 25 54.54144
36	83 25 23.20548	20 25 54.54144
37	83 25 23.20548	20 25 54.54144
38	83 25 23.20548	20 25 54.54144
39	83 25 23.20548	20 25 54.54144
40	83 25 23.20548	20 25 54.54144
41	83 25 23.20548	20 25 54.54144
42	83 25 23.20548	20 25 54.54144
43	83 25 23.20548	20 25 54.54144
44	83 25 23.20548	20 25 54.54144
45	83 25 23.20548	20 25 54.54144
46	83 25 23.20548	20 25 54.54144
47	83 25 23.20548	20 25 54.54144
48	83 25 23.20548	20 25 54.54144
49	83 25 23.20548	20 25 54.54144
50	83 25 23.20548	20 25 54.54144
51	83 25 23.20548	20 25 54.54144
52	83 25 23.20548	20 25 54.54144
53	83 25 23.20548	20 25 54.54144
54	83 25 23.20548	20 25 54.54144
55	83 25 23.20548	20 25 54.54144
56	83 25 23.20548	20 25 54.54144
57	83 25 23.20548	20 25 54.54144
58	83 25 23.20548	20 25 54.54144
59	83 25 23.20548	20 25 54.54144
60	83 25 23.20548	20 25 54.54144
61	83 25 23.20548	20 25 54.54144
62	83 25 23.20548	20 25 54.54144
63	83 25 23.20548	20 25 54.54144
64	83 25 23.20548	20 25 54.54144
65	83 25 23.20548	20 25 54.54144
66	83 25 23.20548	20 25 54.54144
67	83 25 23.20548	20 25 54.54144
68	83 25 23.20548	20 25 54.54144
69	83 25 23.20548	20 25 54.54144
70	83 25 23.20548	20 25 54.54144
71	83 25 23.20548	20 25 54.54144
72	83 25 23.20548	20 25 54.54144
73	83 25 23.20548	20 25 54.54144
74	83 25 23.20548	20 25 54.54144
75	83 25 23.20548	20 25 54.54144
76	83 25 23.20548	20 25 54.54144
77	83 25 23.20548	20 25 54.54144
78	83 25 23.20548	20 25 54.54144
79	83 25 23.20548	20 25 54.54144
80	83 25 23.20548	20 25 54.54144
81	83 25 23.20548	20 25 54.54144
82	83 25 23.20548	20 25 54.54144
83	83 25 23.20548	20 25 54.54144
84	83 25 23.20548	20 25 54.54144
85	83 25 23.20548	20 25 54.54144
86	83 25 23.20548	20 25 54.54144
87	83 25 23.20548	20 25 54.54144
88	83 25 23.20548	20 25 54.54144
89	83 25 23.20548	20 25 54.54144
90	83 25 23.20548	20 25 54.54144
91	83 25 23.20548	20 25 54.54144
92	83 25 23.20548	20 25 54.54144
93	83 25 23.20548	20 25 54.54144
94	83 25 23.20548	20 25 54.54144
95	83 25 23.20548	20 25 54.54144
96	83 25 23.20548	20 25 54.54144
97	83 25 23.20548	20 25 54.54144
98	83 25 23.20548	20 25 54.54144
99	83 25 23.20548	20 25 54.54144
100	83 25 23.20548	20 25 54.54144

**Differential GPS Surveyed area = 290.35 Ha.**

NOTE:-  
 1. The pillar locations are as per joint field verification and certification by the Forest - Revenue Joint Verification Committee (FRVC) on 18-Sep-2020.  
 2. Above DGPS Coordinates are with respect to Forest Primary Control Point (FPCC) located at Keelanga Range office (PPCC Code: KLMD3-003)

**FSO's certificate on Final Geo-referenced Notified Forest**

"DGPS surveyed area of Kamarda P.R.F. situated in the Tehsil of Lanjigarh, District: Kalahandi, Odisha, Forest Division: Kalahandi North, Forest Range: Narla is 290.35 Ha. as per geo-coordinates of the boundary pillars computed with respect to the State Ground Control Point Network, extended from National geo-referencing framework in UTM zone 44N Projection and WGS 84 Datum. The forest boundary remains intact since 25th October 1980, which has been jointly verified and certified by the Forest Revenue Joint Verification Committee on 18-Sep-2020. The surveyed map has been finalized after due hearing and disposal of public claims and objections as per provisions of Standard Operating Procedure notified by the Government of Odisha in this regard"

Divisional Forest Officer  
 Kalahandi North Division

F.S.O.  
 (Signature)  
 LANJIGARH

## STATEMENT OF GEO-COORDINATES OF PILLAR POSITIONS

Forest Division: **Kalahandi North** Forest Range : **Narla** Forest Block Name: **Kamarda PRF****Ground Control Point (GCP) References. (All coordinates in WGS84 datum & UTM Zone 44N projection)**

GCP Type	GCP Location	Latitude(DMS)	Longitude(DMS)	Latitude(DD)	Longitude(DD)
FPCP	Narla Range Office	20°02'32.480340"	83°20'55.274892"	20.04235565	83.34868747
FSCP1	Kamarda PRF , Pillar No- 25	20°02'34.982592"	83°26'11.685336"	20.04305072	83.43657926
FSCP2	Kamarda PRF , Pillar No- 72	20°01'17.490828"	83°25'54.350328"	20.02152523	83.43176398

**Geo-coordinates of Boundary Pillar Position (Total: 139 nos.)**

Pillar No	Latitude(DMS)	Longitude(DMS)	Latitude(DD)	Longitude(DD)
1	20°03'54.549144"	83°26'3.706548"	20.06515254	83.43436293
2	20°03'55.109664"	83°26'8.398824"	20.06530824	83.43566634
3	20°03'53.779212"	83°26'12.673140"	20.06493867	83.43685365
4	20°03'53.719848"	83°26'17.435796"	20.06492218	83.43817661
5	20°03'50.613444"	83°26'16.785924"	20.06405929	83.43799609
6	20°03'45.758124"	83°26'15.357372"	20.06271059	83.43759927
7	20°03'42.470424"	83°26'12.478416"	20.06179734	83.43679956
8	20°03'35.486424"	83°26'8.103876"	20.05985734	83.43558441
9	20°03'30.408300"	83°26'3.671160"	20.05844675	83.43435310
10	20°03'27.696744"	83°26'6.812124"	20.05769354	83.43522559
11	20°03'26.050248"	83°26'8.632068"	20.05723618	83.43573113
12	20°03'22.058568"	83°26'5.958780"	20.05612738	83.43498855
13	20°03'15.241536"	83°26'3.926832"	20.05423376	83.43442412
14	20°03'11.244744"	83°26'6.992736"	20.05312354	83.43527576
15	20°03'8.330436"	83°26'7.415376"	20.05231401	83.43539316
16	20°03'7.621812"	83°26'5.601660"	20.05211717	83.43488935
17	20°03'5.959908"	83°26'4.888896"	20.05165553	83.43469136
18	20°03'2.363652"	83°26'5.056836"	20.05065657	83.43473801
19	20°02'56.872608"	83°26'5.622108"	20.04913128	83.43489503
20	20°02'50.059608"	83°26'4.439580"	20.04723878	83.43456655
21	20°02'47.175288"	83°26'3.486840"	20.04643758	83.43430190
22	20°02'42.035532"	83°26'6.370008"	20.04500987	83.43510278
23	20°02'37.139820"	83°26'4.452396"	20.04364995	83.43457011
24	20°02'36.658392"	83°26'10.109976"	20.04351622	83.43614166
25	20°02'34.982592"	83°26'11.685336"	20.04305072	83.43657926
26	20°02'29.537988"	83°26'10.362840"	20.04153833	83.43621190
27	20°02'22.370280"	83°26'10.433184"	20.03954730	83.43623144
28	20°02'18.693204"	83°26'7.726092"	20.03852589	83.43547947
29	20°02'17.256876"	83°26'4.928352"	20.03812691	83.43470232
30	20°02'17.988540"	83°26'2.556888"	20.03833015	83.43404358
31	20°02'16.250604"	83°26'0.435948"	20.03784739	83.43345443
32	20°02'15.330804"	83°25'59.260656"	20.03759189	83.43312796
33	20°02'16.226736"	83°25'57.879768"	20.03784076	83.43274438



Pillar No	Latitude(DMS)	Longitude(DMS)	Latitude(DD)	Longitude(DD)
34	20°02'18.622068"	83°25'57.417420"	20.03850613	83.43261595
35	20°02'21.000480"	83°25'58.428768"	20.03916680	83.43289688
36	20°02'23.792100"	83°25'58.229580"	20.03994225	83.43284155
37	20°02'23.229924"	83°25'53.803596"	20.03978609	83.43161211
38	20°02'19.997124"	83°25'52.675212"	20.03888809	83.43129867
39	20°02'16.284984"	83°25'51.399408"	20.03785694	83.43094428
40	20°02'16.698588"	83°25'50.220696"	20.03797183	83.43061686
41	20°02'13.908516"	83°25'50.005920"	20.03719681	83.43055720
42	20°02'9.755088"	83°25'51.645000"	20.03604308	83.43101250
43	20°02'6.270972"	83°25'50.837556"	20.03507527	83.43078821
44	20°02'6.009180"	83°25'53.573808"	20.03500255	83.43154828
45	20°02'12.147972"	83°25'57.738108"	20.03670777	83.43270503
46	20°02'11.518188"	83°25'59.874852"	20.03653283	83.43329857
47	20°02'14.923716"	83°26'9.708036"	20.03747881	83.43603001
48	20°02'14.634096"	83°26'11.128092"	20.03739836	83.43642447
49	20°02'7.802232"	83°26'12.882624"	20.03550062	83.43691184
50	20°02'6.478404"	83°26'14.134596"	20.03513289	83.43725961
51	20°02'4.088796"	83°26'14.451324"	20.03446911	83.43734759
52	20°02'2.894424"	83°26'13.616052"	20.03413734	83.43711557
53	20°02'0.468420"	83°26'15.356904"	20.03346345	83.43759914
54	20°01'56.177400"	83°26'15.776052"	20.03227150	83.43771557
55	20°01'54.129180"	83°26'14.282304"	20.03170255	83.43730064
56	20°01'51.483648"	83°26'15.426636"	20.03096768	83.43761851
57	20°01'48.793656"	83°26'14.169264"	20.03022046	83.43726924
58	20°01'45.801660"	83°26'15.783468"	20.02938935	83.43771763
59	20°01'38.770824"	83°26'12.491988"	20.02743634	83.43680333
60	20°01'39.526284"	83°26'10.038192"	20.02764619	83.43612172
61	20°01'37.122924"	83°26'8.779092"	20.02697859	83.43577197
62	20°01'33.634092"	83°26'5.166960"	20.02600947	83.43476860
63	20°01'32.847456"	83°26'2.171832"	20.02579096	83.43393662
64	20°01'30.679176"	83°26'4.354800"	20.02518866	83.43454300
65	20°01'28.433172"	83°26'3.456672"	20.02456477	83.43429352
66	20°01'25.878936"	83°26'1.639968"	20.02385526	83.43378888
67	20°01'21.925740"	83°25'58.451448"	20.02275715	83.43290318
68	20°01'22.597356"	83°25'56.811288"	20.02294371	83.43244758
69	20°01'19.622100"	83°25'56.005896"	20.02211725	83.43222386
70	20°01'18.770196"	83°26'1.507236"	20.02188061	83.43375201
71	20°01'16.346208"	83°26'0.152772"	20.02120728	83.43337577
72	20°01'17.490828"	83°25'54.350328"	20.02152523	83.43176398
73	20°01'17.565348"	83°25'53.132952"	20.02154593	83.43142582
74	20°01'20.141148"	83°25'51.014856"	20.02226143	83.43083746
75	20°01'22.598832"	83°25'49.023948"	20.02294412	83.43028443
76	20°01'27.787800"	83°25'47.823204"	20.02438550	83.42995089
77	20°01'31.733868"	83°25'46.399512"	20.02548163	83.42955542
78	20°01'36.851232"	83°25'48.517788"	20.02690312	83.43014383

Pillar No	Latitude(DMS)	Longitude(DMS)	Latitude(DD)	Longitude(DD)
79	20°01'44.448276"	83°25'46.309512"	20.02901341	83.42953042
80	20°01'53.099256"	83°25'45.223680"	20.03141646	83.42922880
81	20°01'54.681168"	83°25'43.173840"	20.03185588	83.42865940
82	20°01'51.267864"	83°25'40.297908"	20.03090774	83.42786053
83	20°01'48.282312"	83°25'37.172928"	20.03007842	83.42699248
84	20°01'44.290200"	83°25'35.433228"	20.02896950	83.42650923
85	20°01'42.468708"	83°25'31.814328"	20.02846353	83.42550398
86	20°01'41.681604"	83°25'28.342344"	20.02824489	83.42453954
87	20°01'42.778812"	83°25'24.204180"	20.02854967	83.42339005
88	20°01'47.037864"	83°25'21.974772"	20.02973274	83.42277077
89	20°01'49.921680"	83°25'19.152156"	20.03053380	83.42198671
90	20°01'52.158432"	83°25'17.109012"	20.03115512	83.42141917
91	20°01'56.283348"	83°25'17.543028"	20.03230093	83.42153973
92	20°01'57.939744"	83°25'20.874900"	20.03276104	83.42246525
93	20°02'4.763508"	83°25'24.644820"	20.03465653	83.42351245
94	20°02'9.096108"	83°25'27.073128"	20.03586003	83.42418698
95	20°02'9.846492"	83°25'31.219572"	20.03606847	83.42533877
96	20°02'12.627780"	83°25'35.005476"	20.03684105	83.42639041
97	20°02'15.827352"	83°25'37.157196"	20.03772982	83.42698811
98	20°02'16.689552"	83°25'40.615752"	20.03796932	83.42794882
99	20°02'18.985992"	83°25'41.368584"	20.03860722	83.42815794
100	20°02'22.573896"	83°25'42.746484"	20.03960386	83.42854069
101	20°02'26.318076"	83°25'42.476124"	20.04064391	83.42846559
102	20°02'28.697928"	83°25'44.935392"	20.04130498	83.42914872
103	20°02'30.310584"	83°25'48.319824"	20.04175294	83.43008884
104	20°02'32.778888"	83°25'49.884132"	20.04243858	83.43052337
105	20°02'38.046336"	83°25'50.173788"	20.04390176	83.43060383
106	20°02'41.976096"	83°25'51.970908"	20.04499336	83.43110303
107	20°02'50.882208"	83°25'50.963412"	20.04746728	83.43082317
108	20°02'56.293116"	83°25'56.178804"	20.04897031	83.43227189
109	20°03'0.568908"	83°25'55.972020"	20.05015803	83.43221445
110	20°03'3.707676"	83°25'56.363988"	20.05102991	83.43232333
111	20°03'8.306460"	83°25'54.564060"	20.05230735	83.43182335
112	20°03'12.000996"	83°25'56.193096"	20.05333361	83.43227586
113	20°03'18.781884"	83°25'58.473264"	20.05521719	83.43290924
114	20°03'20.811924"	83°25'56.606880"	20.05578109	83.43239080
115	20°03'24.798204"	83°25'55.284636"	20.05688839	83.43202351
116	20°03'32.789412"	83°25'57.602640"	20.05910817	83.43266740
117	20°03'45.637632"	83°25'58.879524"	20.06267712	83.43302209
118	20°03'50.625036"	83°26'1.081032"	20.06406251	83.43363362
119	20°02'10.506189"	83°25'34.106370"	20.03625172	83.42614066
120	20°02'9.089285"	83°25'29.421441"	20.03585813	83.42483929
121	20°02'7.064133"	83°25'25.904661"	20.03529559	83.42386241
122	20°02'0.495451"	83°25'23.161567"	20.03347096	83.42310044
123	20°01'33.851129"	83°26'3.696328"	20.02606976	83.43436009

Pillar No	Latitude(DMS)	Longitude(DMS)	Latitude(DD)	Longitude(DD)
124	20°02'24.753321"	83°25'42.175289"	20.04020926	83.42838202
125	20°02'58.812186"	83°25'55.576257"	20.04967005	83.43210452
126	20°03'23.670000"	83°25'56.298000"	20.05657500	83.43230500
127	20°03'30.449205"	83°25'54.820624"	20.05845811	83.43189462
128	20°03'39.465332"	83°25'58.462864"	20.06096259	83.43290635
129	20°03'55.310344"	83°26'5.070523"	20.06536398	83.43474181
130	20°03'54.295477"	83°26'8.375128"	20.06508208	83.43565976
131	20°03'44.708853"	83°26'14.771275"	20.06241913	83.43743647
132	20°03'44.694156"	83°26'13.378575"	20.06241504	83.43704960
133	20°03'22.895863"	83°26'7.403996"	20.05635996	83.43539000
134	20°03'9.363938"	83°26'7.661978"	20.05260109	83.43546166
135	20°03'4.859939"	83°26'4.708814"	20.05134998	83.43464134
136	20°03'3.991683"	83°26'5.191427"	20.05110880	83.43477540
137	20°02'17.691952"	83°26'4.371899"	20.03824776	83.43454775
138	20°02'15.666648"	83°26'0.352897"	20.03768518	83.43343136
139	20°02'23.332140"	83°25'56.239107"	20.03981448	83.43228864

\*\*\* END of Statement\*\*\*