

GOVERNMENT OF ODISHA
FOREST, ENVIRONMENT & CLIMATE CHANGE DEPARTMENT

NOTIFICATION

No.FE-DIV-MISC-0011-2016- 6684 /FE&CC,
(10F-(Cons)-34/2020)

Date. 05/04/23

Whereas Forest Block Kamei Reserve Forest under Section-20 A of the Indian Forest Act, 1927, has been notified by Government of Odisha, Revenue Department Notification No. 9365/12/42(m/2)58 dtd.14/03/1959 indicating an area of 156 Ha. in Narla Forest Range of Kalahandi North Forest Division as per Annexure-I.

And whereas, the Government of Odisha in the Forest & Environment Department have notified a "Standard Operating Procedure (SOP) for Geo-referencing of Forest Block boundary through DGPS Survey" in the Odisha Gazette vide Notification No. 22572400112016-10F(Cons)77/2016/14097/F&E dtd.04.07.2017, for preparation of such geo-referenced forest maps in pursuance of the directives of Hon'ble Supreme Court in their Order dtd.6.7.2011 (in IA Nos. 1868, 2091, 2225-2227, 2380, 2568 and 2937 in Writ Petition (C) No. 202 of 1995 - Lafarge matter).

And whereas, The Government of Odisha have appointed all Tehsildars in their respective Tehsil jurisdiction in the respective Districts as Forest Settlement Officer (FSO) vide Notification No. 10 F (TR) 38/2020/7767/F&E Dated 21/05/2020.

And whereas, the Forest Revenue Joint Verification Committee (FRJVC) has jointly verified and confirmed the boundary pillar positions as per report in Annexure-II.

And whereas, the Forest Settlement Officer has certified 'No Change' in the boundary extent of Kamei RF post 25th October 1980. The DGPS survey boundary coordinates have been verified by ORSAC and certified by the Forest Settlement Officer. The computed area (UTM Zone 44N projection and WGS 84 datum) of the Kamei RF is 158.58 Ha or 391.859 Ac. The change in area is due to method of Survey & Area Computation.

Therefore, it has been decided to supplement the existing notification of the Kamei RF with the above mentioned FSO certified DGPS surveyed Forest block map as per Annexure-III, and the statement of geo-coordinates of the forest block boundary pillar positions as per Annexure-IV, which shall be treated as the precise boundary description of the Kamei RF and shall form an integral part of the original notification in place of any other form of boundary description notified earlier.

There shall be no change to the admitted rights in the original notification.

By Order of the Governor



(DR. MONA SHARMA)

Additional Chief Secretary to Government

By e-mail: deputydirectorpp@rediffmail.com

Memo No. 6685 /FE&CC, Date 05/04/23

Copy with soft copy (CD form) forwarded to the Director of Printing, Stationary & Publication, Odisha Cuttack for publication in an extra-ordinary issue of the Odisha Gazette & supply 50 copies of printed notification each to FE&CC Deptt./ Director Land Records & Surveys, Odisha, Cuttack/ Collector, Kalahandi/ DFO, Kalahandi North Forest Division/ Tahasildar – Narla, Dist.- Kalahandi.

The Notification is statutory & may be assigned SRO Number.

OSD-cum-Special Secretary to Government
Memo No. 6686 /FE&CC, Date 05/04/23

Copy forwarded to the PS to Hon'ble Chief Minister, Odisha for favour of kind information of Hon'ble Chief Minister/ PS to Hon'ble Minister, FE&CC, PR&DW, I&PR for favour of kind information of Hon'ble Minister.

OSD-cum-Special Secretary to Government
Memo No. 6687 /FE&CC, Date 05/04/23

Copy forwarded to the Assistant Inspector General of Forest, Govt. of India, Ministry of Environment & Forest & Climate Change (FC Division), Indira Paryavaran Bhawan, Jor Bagh Road, Aliganj, New Delhi-110003/ Deputy Director General of Forests (Central), Govt. of India, MoEF&CC, Integrated Regional Office, A/3, Chandrasekharapur, Bhubaneswar-23 for information & necessary action.

OSD-cum-Special Secretary to Government
Memo No. 6688 /FE&CC, Date 05/04/23

Copy forwarded to the Revenue & Disaster Management Deptt./ ST & SC Development, Minorities & Backward Classes Welfare Department/ Member, Board of Revenue, Odisha, Cuttack/ Director Land Records & Surveys, Odisha, Cuttack/ RDC (SD) Berhampur/ Collector, Kalahandi/ Tahasildar – Narla, Dist.- Kalahandi for information & necessary action.

OSD-cum-Special Secretary to Government
Memo No. 6689 /FE&CC, Date 05/04/23

Copy forwarded to the Principal Chief Conservator of Forest & HoFF, Odisha/ Principal Chief Conservator of Forests (WL) & Chief Wildlife Warden, Odisha/ Regional Chief Conservator of Forests, Bhawanipatna Circle/ DFO, Kalahandi North Forest Division for information & necessary action.

OSD-cum-Special Secretary to Government
Memo No. 6690 /FE&CC, Date 05/04/23

Copy forwarded to the Head, State Portal, I.T. Centre, Odisha Secretariat, Bhubaneswar/ Under Secretary to Government, Office Establishment Section, FE&CC Department w.r.t. their letter No.21646/F&E dtd.22.11.2016 for information and necessary action.

OSD-cum-Special Secretary to Government

GOVERNMENT OF ORISSA,
Development Department.

NOTIFICATION
Dated, the 14th March 1959.

No.9365-12-42(M/2)58 :- In pursuance of sub-section ((3) of Section (3) of Section - 20-A of the Indian Forest Act, 1927 (XVI of 1927) as amended subsequently in the application to the Orissa State of Orissa by Orissa Act XI of 1954 the State Government do here by certify that the documents mentioned in the Schedule here to annexed has been prepared under the authority of the Ruler of Kalahandi State before the merger and has been under the authority of the State Government continued to be recorded mentioned and acted upon there after.

SCHEDULE

I Working Plan for the Reserved Forests of Kalahandi State, Khalsa introduced with effect from 1934-35.

By Order of the Governor,
S.S.Murty,
Secretary to Government.

Extract of Interim Working Plan for the Reserved Forests of Kalahandi State, Khalsa, (1934-35) Part - I, Chapter-I

Name of the R. ^d .	Area	Name of the R. ^d .	Area.
1. Adavari -	921 Ha.	21. Chulbadi -	11 Ha.
2. Alma -	1360 ,,	22. Dhangada-Dhangidi	229 ,,
3. Ampadar -	43 ,,	23. Dhanupanchan -	726 ,,
4. Arakhpedi -	64 ,,	24. Dulikibandh -	45 ,,
✓ 5. Bazargarh -	7987 ,,	25. Dengen -	476 ,,
6. Bhatel -	37 ,,	26. Dhepguda -	486 ,,
7. Bhalu -	54 ,,	27. Dulma -	560 ,,
8. Brahmani -	5919 ,,	28. Daka -	335 ,,
9. Bisiberini -	198 ,,	29. Gejia -	347 ,,
10. Belgaon -	64 ,,	30. Ghatual -	276 ,,
11. Baghmari -	27 ,,	31. Ghana -	3070 ,,
12. Bijaghati -	33 ,,	32. Garjan -	365 ,,
13. Benaguda -	4974 ,,	33. Goelkhej -	240 ,,
14. Beri -	1477 ,,	34. Jugsaipatna -	2671 ,,
15. Benbhata -	1740 ,,	35. Jalbandha 'A' -	15 ,,
16. Bhalujere -	48 ,,	36. Jalbandha 'B' -	6 ,,
17. Benakhaman -	433 ,,	37. Jalbandha 'C' -	71 ,,
18. Chura 'A' -	7782 ,,	38. Jerka -	1019 ,,
19. Chura 'B' -	2384 ,,	39. Jharbandha -	314 ,,
20. Champadeipur -	76 ,,	40. Jhimiri -	1497 ,,

contd..

41. Jalkride	-	1834 Ha.	69. Nehela	-	4755 Ha.
42. Jerka	--	2588 ,,	70. Peddhar	-	848 ,,
43. Kamei	-	156 ,,	71. Pariagarh	-	828 ,,
44. Karla Dangar	-	349 ,,	72. Panigaen	-	498 ,,
45. Kadalighati	-	1725 ,,	73. Patraguda	-	192 ,,
46. Kerbandi	-	1231 ,,	74. Pergel	-	1712 ,,
47. Kansamajur	-	1902 ,,	75. Pehadpadar	-	1624 ,,
48. Kutrukhal	-	326 ,,	76. Reul	-	647 ,,
49. Kumbot	-	5124 ,,	77. Raktabeden	-	168 ,,
50. Kelia	-	219 ,,	78. Ranipadar	-	62 ,,
51. Kandul	-	100 ,,	79. Sirpali	-	46 ,,
52. Kuspari	-	166 ,,	80. Sinang	-	1221 ,,
53. Khakesh	-	47 ,,	81. Sahajkhol	-	12,772 ,,
54. Kidding	-	668 ,,	82. Singari	-	5930 ,,
55. Karlapat	-	7019 ,,	83. Sunamukhi	-	2393 ,,
56. Kadokhaman	-	71 ,,	84. Sadel 'A'	-	273 ,,
57. Kusharighati	-	26 ,,	85. Sadel 'B'	-	307 ,,
58. Lumersinga	-	175 ,,	86. Satani	-	1398 ,,
59. Lini	-	134 ,,	87. Sargiguda	-	766 ,,
60. Madakhola 'A'	-	746 ,,	88. Samajhela	-	973 ,,
✓ 61. Madakhola 'B'	-	597 ,,	89. Thakuranipadar	-	83 ,,
62. Minaguda	-	73 ,,	90. Taprang	-	7181 ,,
63. Machul	-	1201 ,,	91. Tarchi	-	257 ,,
✓ 64. Mangalguda	-	1488 ,,	92. Telen	-	2560 ,,
65. Marla	-	1293 ,,	93. Talchirika	-	136 ,,
66. Nageswar	-	3020 ,,	94. Udayagiri	-	2013 ,,
67. Niyagiri	-	2100 ,,	95. Upperchirika	-	76 ,,
68. Nachiniguda	-	1298 ,,	96. Urladani	-	10,528 ,,

Total Area 1,44,903 Ha.

// True Copy
Attested//

FOREST REVENUE JOINT VERIFICATION COMMITTEE REPORT

Forest Division: Kalahandi North**Forest Range:** Narla**Minutes of Joint Verification:**

List of participation of the Forest-Revenue joint verification committee is given at Table 1.

Joint Verification of the boundary of **Kamei RF** Forest Block was carried out during 20-02-2020 to 20-02-2020. Existing pillar position recorded through GPS were plotted and compared against geo-referenced cadastral maps of adjoining villages. The verified forest boundary map is enclosed at Plate-1. Findings of the verification w.r.t. revenue cadastral is given below:

- Name of notified forest block: Kamei RF
- Notification no & date: 9365/12/42(m/2)58 Dt.14-03-1959
- Area as per notification: 385.48 Ac/156 Ha
- Existing no of boundary demarcations in conformity with adjoining village boundary: 30 nos (Annexure -1)
- New boundary demarcations in conformity with adjoining village boundary: 3 nos (Annexure -2)
- GPS area of verified boundary: 158.74 ha
- GPS perimeter of verified boundary: 5.372 km

Observations:

"Notification is not available. Available Traverse map is enclosed at Appendix-1 (area as per Division record=156.00 ha). The verified boundary shape & area matches with the Traverse map (Diff is 2.743 ha, i.e. 1.76% from NFA). Forest boundary demarcation Pillars are in Conformity with Cadastral Map, existing pillars & HRSl. Change of area is due to old method of Survey and Area computation."

TABLE - 1


Forest and Revenue department officials (RO/ FR/ RI/ Amin) and TP involved in Joint Verification (JV) of Forest Boundary.

Name	Designation	Signature
Uinidhan Nag	Forest Range Officer Narla Range	Uinidhan Range Officer Narla Range
Bhawani Shankar Nain	Forester Narla Section.	B. Nain FORESTER Narla Section
Thabira Bhoi	Revenue Inspector Tulapada	T. Bhoi 9/9/2020 Revenue Inspector Tulapada
Kusma muduli	Surveyor (CDLTP)	K. muduli

Whether all the issues are settled at Forest Revenue Joint Verification Committee (FRJVC) level?
(Yes / No)

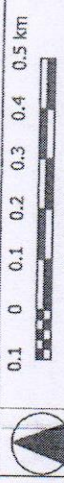
Counter Signed by:


Tansildar
Narla
Tansildar


Divisional Forest Officer
Divisional Forests Officer
Kalahandi North Division

Annexure-II

Geo-referencing of Notified Forests in Kallahandi North Forest Division
 Reference Forest Block Boundary Map w.r.t Adjacent Revenue Village (Cadastral) Boundary
(based on Forest Revenue Lt. Verification)
Kamei R.F., Narla Range



Legend

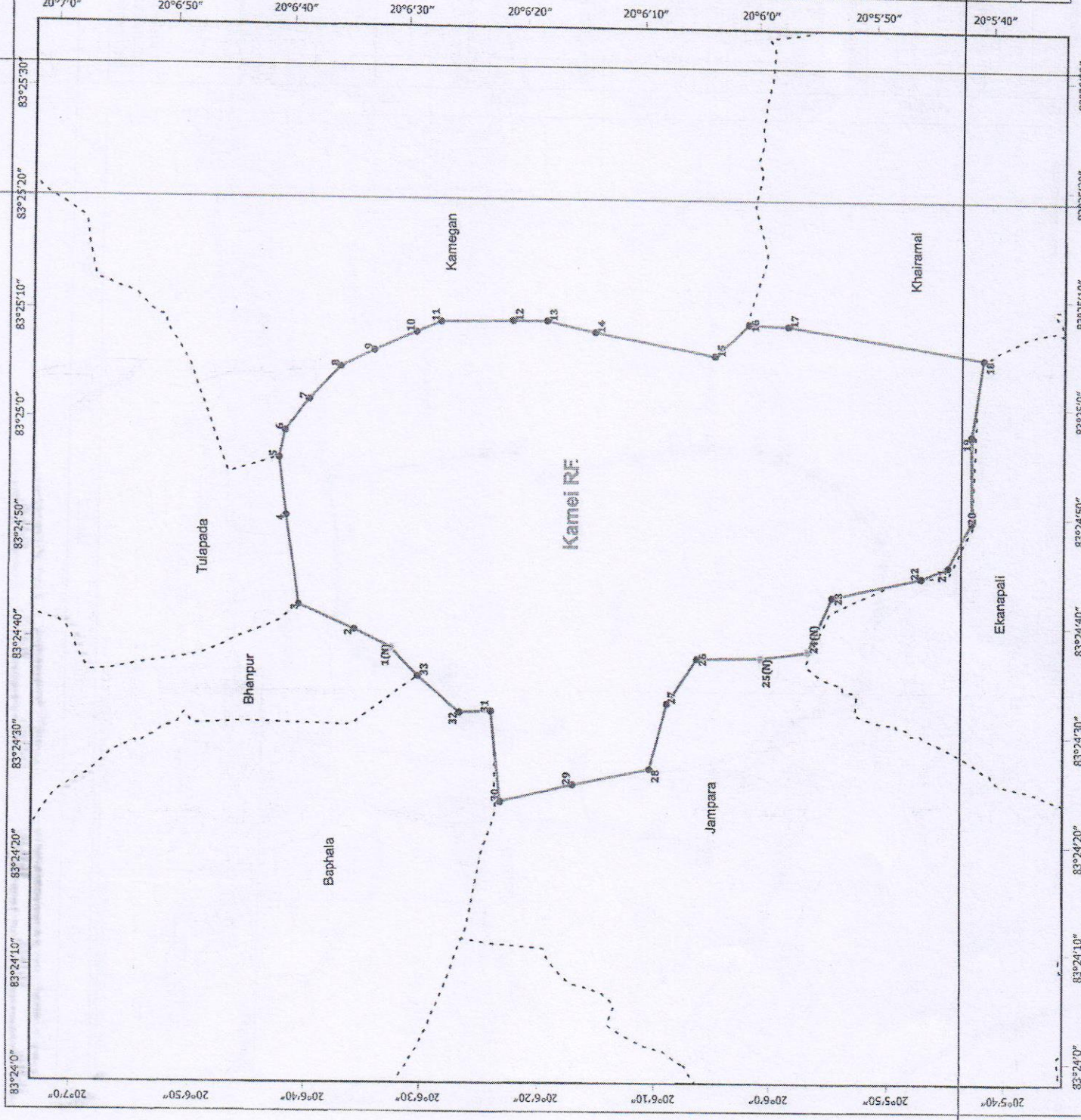
- Existing Pillar (30 nos) ✕ Rejected Pillar (0 nos)
- New Pillar (3 nos)
- RF Boundary
- Virtual Pillar (0 nos)
- - - Village Boundary

Index Map
Kallahandi (N) Forest Division



Notified Area = 156.00 ha.
 GPS area as per joint verification = 158.74 ha.
 (*Projected area in UTM Proj, Zone 44N & WGS 84 Datum)

Date: _____
 Prepared by: *Siddhanta Kumar Nayak*
 Surveyor (CBT) *P. K. Nayak*
 Forest Revenue Inspector *P. K. Nayak*
 Range Officer *P. K. Nayak*
 Narla Range
 Forest Revenue Inspector *P. K. Nayak*
 Narla Range



Annexure-III

K.A.M.E.I.R.F.

Forest Division : KALAHANDI NORTH, Forest Range : NARLA

Geo-referenced Forest Block Map based on DGPS Survey

Legend :-

- Forest Boundary Pillar / Virtual Pillar : ■ / ○ Range Boundary : - - - - -
- FPCP on Forest Boundary : Railway : - - - - -
- Forest Block Boundary : Major Road : - - - - -
- Revenue Village Boundary : Other Road : - - - - -
- Settlement : River / Stream / WB : - - - - -

Statement of Geo-coordinates of Pillar Position (UTM Zone 44N, WGS 84 Datum)

Kalahandi North Forest Division, Narla Range		
Pillar No.	Longitude	Latitude
1	83° 24' 38.671020"	20° 6' 31.980564"
2 (FPCP)	83° 24' 40.558473"	20° 6' 35.284392"
3	83° 24' 42.851304"	20° 6' 40.077684"
4	83° 24' 50.996196"	20° 6' 41.031324"
5	83° 24' 56.166624"	20° 6' 41.665601"
6	83° 24' 58.666032"	20° 6' 41.182664"
7	83° 25' 1.499592"	20° 6' 38.967048"
8	83° 25' 4.527408"	20° 6' 36.180432"
9	83° 25' 5.993796"	20° 6' 33.308496"
10	83° 25' 7.696812"	20° 6' 29.616516"
11	83° 25' 8.624964"	20° 6' 27.508932"
12	83° 25' 8.669568"	20° 6' 21.552228"
13	83° 25' 8.590152"	20° 6' 18.543528"
14	83° 25' 7.467672"	20° 6' 14.418900"
15	83° 25' 5.260511"	20° 6' 11.554561"
16	83° 25' 8.171220"	20° 6' 11.554561"
17	83° 25' 7.909068"	20° 6' 57.847380"
18	83° 25' 4.728576"	20° 5' 41.089596"
19 (FPCP)	83° 24' 57.673312"	20° 5' 42.231228"
20	83° 24' 49.853592"	20° 5' 42.245412"
21	83° 24' 45.771516"	20° 5' 44.372940"
22	83° 24' 44.640504"	20° 5' 46.667220"
23	83° 24' 43.174880"	20° 5' 54.221388"
24	83° 24' 38.706444"	20° 5' 56.453028"
25	83° 24' 37.369548"	20° 5' 59.929564"
26	83° 24' 37.949944"	20° 5' 58.532224"
27	83° 24' 33.530724"	20° 5' 58.532224"
28	83° 24' 27.530460"	20° 5' 10.098828"
29	83° 24' 26.244720"	20° 5' 16.620840"
30	83° 24' 24.828228"	20° 5' 22.925016"
31	83° 24' 33.019632"	20° 5' 23.594148"
32	83° 24' 32.924448"	20° 5' 26.437628"
33	83° 24' 36.245340"	20° 5' 29.795292"

Differential GPS Surveyed area: 158.58 Ha.

- Note:
- The pillar locations area as per joint field verification and certification by the Forest - Revenue Joint Verification Committee (FRVC) on 18-Sep-2020.
 - Above DGPS Coordinates are with respect to Forest Primary Control Point (FPCP) located at Kuzinga Range office (FPCP Code: KLNDP-003)

F.S.O.'s certificate on Final Geo-referenced Notified Forest Block Map

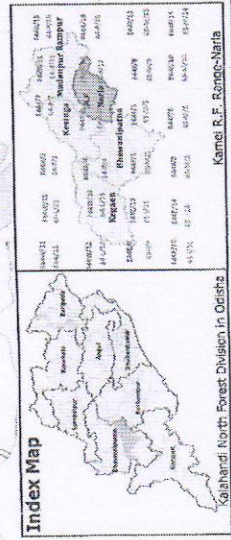
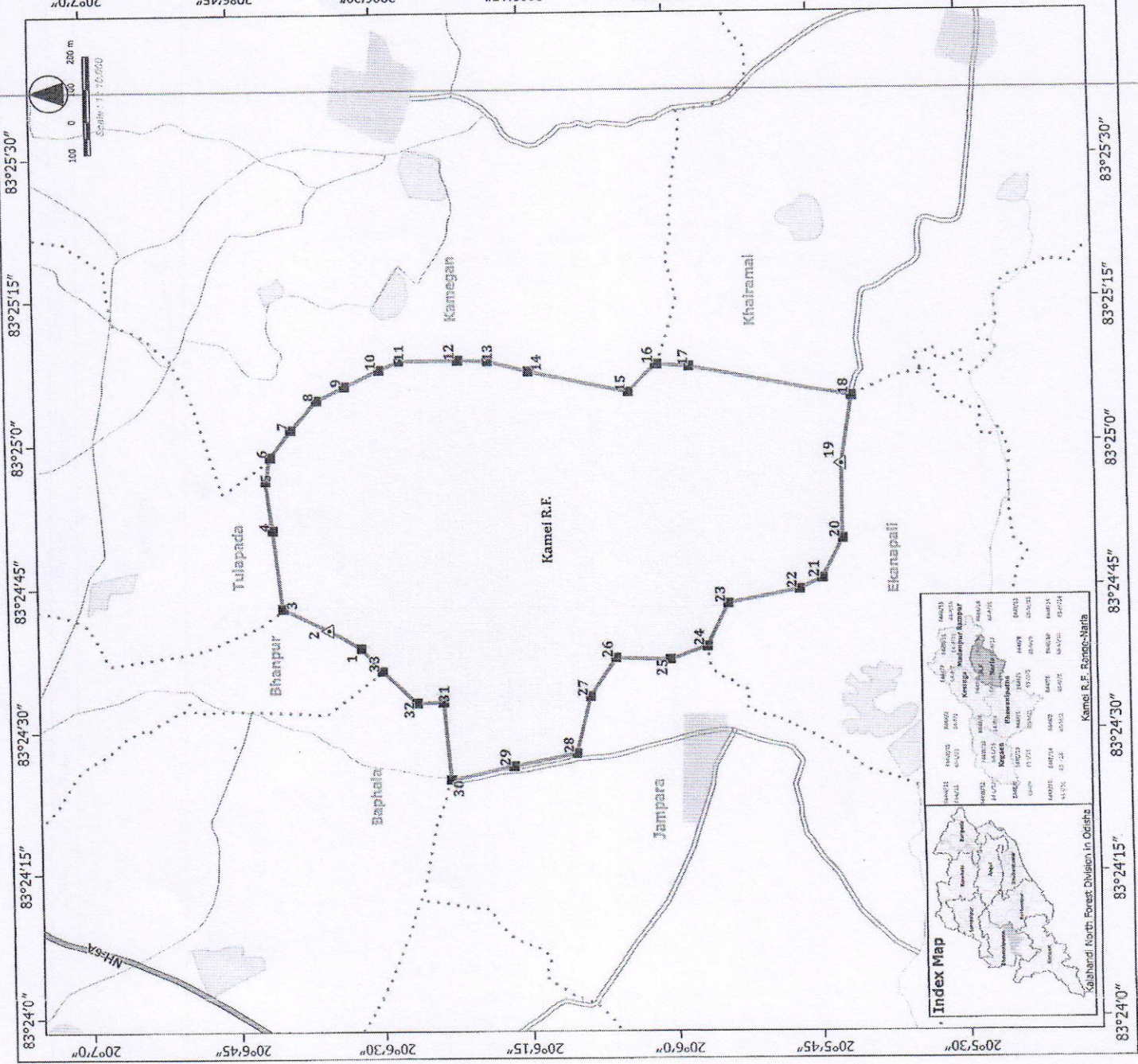
DGPS surveyed area of Kamei R.F. situated in the Tehsil of Narla, District: Kalahandi, Odisha. Forest Division: Kalahandi North, Forest Range: Narla is 158.58 Ha. as per geo-coordinates of the Forest Division pillars computed with respect to the State Ground Control Point Network, extended from National geo-referencing framework in UTM zone 44N projection and WGS 84 Datum. The forest boundary remains intact since 25th October 1980, which has been jointly verified and certified by the Forest Revenue Joint Verification Committee on 18-Sep-2020. The surveyed map has been finalized after due hearing and disposal of public claims and objections as per provisions of Standard Operating Procedure notified by the Government of Odisha in this regard."

[Signature]
F.S.O.

Divisional Forest Officer
Kalahandi North Division

(Tahasildar)

TAHASILDAR
NARLA



STATEMENT OF GEO-COORDINATES OF PILLAR POSITIONS

Forest Division: **Kalahandi North** Forest Range : **Narla** Forest Block Name: **Kamei RF****Ground Control Point (GCP) References. (All coordinates in WGS84 datum & UTM Zone 44N projection)**

GCP Type	GCP Location	Latitude(DMS)	Longitude(DMS)	Latitude(DD)	Longitude(DD)
FPCP	Narla Range Office	20°02'32.480340"	83°20'55.274892"	20.04235565	83.34868747
FSCP1	Kamei RF , Pillar No- 2	20°06'35.284392"	83°24'40.559472"	20.10980122	83.41126652
FSCP2	Kamei RF , Pillar No- 19	20°05'42.231228"	83°24'57.673512"	20.09506423	83.41602042

Geo-coordinates of Boundary Pillar Position (Total: 33 nos.)

Pillar No	Latitude(DMS)	Longitude(DMS)	Latitude(DD)	Longitude(DD)
1	20°06'31.980564"	83°24'38.671020"	20.10888349	83.41074195
2	20°06'35.284392"	83°24'40.559472"	20.10980122	83.41126652
3	20°06'40.077684"	83°24'42.851304"	20.11113269	83.41190314
4	20°06'41.031324"	83°24'50.996196"	20.11139759	83.41416561
5	20°06'41.666220"	83°24'56.166624"	20.11157295	83.41560184
6	20°06'41.118264"	83°24'58.666032"	20.11142174	83.41629612
7	20°06'38.967048"	83°25'1.499592"	20.11082418	83.41708322
8	20°06'36.180432"	83°25'4.527408"	20.11005012	83.41792428
9	20°06'33.308496"	83°25'5.993796"	20.10925236	83.41833161
10	20°06'29.616516"	83°25'7.696812"	20.10822681	83.41880467
11	20°06'27.508932"	83°25'8.624964"	20.10764137	83.41906249
12	20°06'21.552228"	83°25'8.669568"	20.10598673	83.41907488
13	20°06'18.543528"	83°25'8.590152"	20.10515098	83.41905282
14	20°06'14.418900"	83°25'7.467672"	20.10400525	83.41874102
15	20°06'4.098636"	83°25'5.260512"	20.10113851	83.41812792
16	20°06'1.155456"	83°25'8.171220"	20.10032096	83.41893645
17	20°05'57.847380"	83°25'7.909068"	20.09940205	83.41886363
18	20°05'41.089596"	83°25'4.728576"	20.09474711	83.41798016
19	20°05'42.231228"	83°24'57.673512"	20.09506423	83.41602042
20	20°05'42.245412"	83°24'49.853592"	20.09506817	83.41384822
21	20°05'44.372940"	83°24'45.771516"	20.09565915	83.41271431
22	20°05'46.667220"	83°24'44.640504"	20.09629645	83.41240014
23	20°05'54.221388"	83°24'43.174080"	20.09839483	83.41199280
24	20°05'56.453028"	83°24'38.706444"	20.09901473	83.41075179
25	20°06'0.337464"	83°24'37.369548"	20.10009374	83.41038043
26	20°06'5.902956"	83°24'37.549944"	20.10163971	83.41043054
27	20°06'8.533224"	83°24'33.530724"	20.10237034	83.40931409
28	20°06'10.098828"	83°24'27.530460"	20.10280523	83.40764735
29	20°06'16.620840"	83°24'26.244720"	20.10461690	83.40729020
30	20°06'22.925016"	83°24'24.828228"	20.10636806	83.40689673
31	20°06'23.594148"	83°24'33.019632"	20.10655393	83.40917212
32	20°06'26.237628"	83°24'32.924448"	20.10728823	83.40914568
33	20°06'29.795292"	83°24'36.245340"	20.10827647	83.41006815

*** END of Statement***

