

GOVERNMENT OF ODISHA
FOREST, ENVIRONMENT & CLIMATE CHANGE DEPARTMENT

NOTIFICATION

No.FE-DIV-MISC-0011-2016- 6775 /FE&CC,
(10F-(Cons)-34/2020)

Date. 05/04/23

Whereas Forest Block Sadel (B) Reserve Forest under Section-20 A of the Indian Forest Act, 1927, has been notified by Government of Odisha, Revenue Department Notification No.9365-12-42(m/2)58 dtd.14/03/1959 indicating an area of 307.00 Ha. in Madanpur Rampur Forest Range of Kalahandi North Forest Division as per Annexure-I.

And whereas, the Government of Odisha in the Forest & Environment Department have notified a "Standard Operating Procedure (SOP) for Geo-referencing of Forest Block boundary through DGPS Survey" in the Odisha Gazette vide Notification No. 22572400112016-10F(Cons) 77/2016/14097/ F&E dtd.04.07.2017, for preparation of such geo-referenced forest maps in pursuance of the directives of Hon'ble Supreme Court in their Order dtd.6.7.2011 (in IA Nos. 1868, 2091, 2225-2227, 2380, 2568 and 2937 in Writ Petition (C) No. 202 of 1995 - Lafarge matter).

And whereas, the Government of Odisha have appointed all Tehsildars in their respective Tehsil jurisdiction in the respective Districts as Forest Settlement Officer (FSO) vide Notification No. 10 F (TR) 38/2020/7767/F&E Dated 21/05/2020.

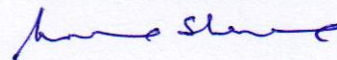
And whereas, the Forest Revenue Joint Verification Committee (FRJVC) has jointly verified and confirmed the boundary pillar positions as per report in Annexure-II.

And whereas, the Forest Settlement Officer has certified 'No Change' in the boundary extent of Sadel (B) RF post 25th October 1980. The DGPS survey boundary coordinates have been verified by ORSAC and certified by the Forest Settlement Officer. The computed area (UTM Zone 44N projection and WGS 84 datum) of the Sadel (B) RF is 302.60 Ha or 747.741 Ac. The change in area is due to method of Survey & Area Computation.

Therefore, it has been decided to supplement the existing notification of the Sadel (B) RF with the above mentioned FSO certified DGPS surveyed Forest block map as per Annexure-III and the statement of geo-coordinates of the forest block boundary pillar positions as per Annexure-IV, which shall be treated as the precise boundary description of the Sadel (B) RF and shall form an integral part of the original notification in place of any other form of boundary description notified earlier.

There shall be no change to the admitted rights in the original notification.

By Order of the Governor



(DR. MONA SHARMA)

Additional Chief Secretary to Government

By e-mail: deputydirectorpp@rediffmail.com

Memo No. 6776 /FE&CC, Date 05/04/23

Copy with soft copy (CD form) forwarded to the Director of Printing, Stationary & Publication, Odisha Cuttack for publication in an extra-ordinary issue of the Odisha Gazette & supply 50 copies of printed notification each to FE&CC Deptt./ Director Land Records & Surveys, Odisha, Cuttack/ Collector, Kalahandi/ DFO, Kalahandi North Forest Division/ Tahasildar – Madanpur Rampur, Dist.- Kalahandi.

The Notification is statutory & may be assigned SRO Number.

d

OSD-cum-Special Secretary to Government
Memo No. 6777 /FE&CC, Date 05/04/23

Copy forwarded to the PS to Hon'ble Chief Minister, Odisha for favour of kind information of Hon'ble Chief Minister/ PS to Hon'ble Minister, FE&CC, PR&DW, I&PR for favour of kind information of Hon'ble Minister.

d

OSD-cum-Special Secretary to Government
Memo No. 6778 /FE&CC, Date 05/04/23

Copy forwarded to the Assistant Inspector General of Forest, Govt. of India, Ministry of Environment & Forest & Climate Change (FC Division), Indira Paryavaran Bhawan, Jor Bagh Road, Aliganj, New Delhi-110003/ Deputy Director General of Forests (Central), Govt. of India, MoEF&CC, Integrated Regional Office, A/3, Chandrasekharpur, Bhubaneswar-23 for information & necessary action.

d

OSD-cum-Special Secretary to Government
Memo No. 6779 /FE&CC, Date 05/04/23

Copy forwarded to the Revenue & Disaster Management Deptt./ ST & SC Development, Minorities & Backward Classes Welfare Department/ Member, Board of Revenue, Odisha, Cuttack/ Director Land Records & Surveys, Odisha, Cuttack/ RDC (SD) Berhampur/ Collector, Kalahandi/ Tahasildar – Madanpur Rampur, Dist.- Kalahandi for information & necessary action.

d

OSD-cum-Special Secretary to Government
Memo No. 6780 /FE&CC, Date 05/04/23

Copy forwarded to the Principal Chief Conservator of Forest & HoFF, Odisha/ Principal Chief Conservator of Forests (WL) & Chief Wildlife Warden, Odisha/ Regional Chief Conservator of Forests, Bhawanipatna Circle/ DFO, Kalahandi North Forest Division for information & necessary action.

d

OSD-cum-Special Secretary to Government
Memo No. 6781 /FE&CC, Date 05/04/23

Copy forwarded to the Head, State Portal, I.T. Centre, Odisha Secretariat, Bhubaneswar/ Under Secretary to Government, Office Establishment Section, FE&CC Department w.r.t. their letter No.21646/F&E dtd.22.11.2016 for information and necessary action.

d

OSD-cum-Special Secretary to Government

GOVERNMENT OF ORISSA,
Development Department.

NOTIFICATION
Dated, the 14th March 1959.

No.9365-12-42(M/2)58 :- In pursuance of sub-section ((3) of Section (3) of Section - 20-A of the Indian Forest Act, 1927 (XVI of 1927) as amended subsequently in the application to the Orissa State of Orissa by Orissa Act XI of 1954 the State Government do here by certify that the documents mentioned in the Schedule here to annexed has been prepared under the authority of the Ruler of Kalahandi State before the merger and has been under the authority of the State Government continued to be recorded mentioned and acted upon there after.

SCHEDULE

I Working Plan for the Reserved Forests of Kalahandi State, Khalsa introduced with effect from 1934-35.

By Order of the Governor,
S.S.Murty,
Secretary to Government.

Extract of Interim Working Plan for the Reserved Forests of Kalahandi State, Khalsa, (1934-35) Part - I, Chapter-I)

Name of the R.	Area	Name of the R.	Area.
1. Adavari	- 921 Ha.	21. Chulbadi	- 11 Ha.
2. Alma	- 1360 ..	22. Dhangada-Dhangidi	229 ..
3. Ampadar	- 43 ..	23. Dhanupanchan	- 726 ..
4. Arakhpedi	- 64 ..	24. Dulikibandh	- 45 ..
✓ 5. Bazargarh	- 7987 ..	25. Dengen	- 476 ..
6. Bhatel	- 37 ..	26. Dhepguda	- 486 ..
7. Bhalu	- 54 ..	27. Dulma	- 560 ..
8. Brahmani	- 5919 ..	28. Daka	- 335 ..
9. Bisibarini	- 198 ..	29. Gajia	- 347 ..
10. Belgaon	- 64 ..	30. Ghatual	- 276 ..
11. Baghmari	- 27 ..	31. Ghana	- 3070 ..
12. Bijaghati	- 33 ..	32. Garjan	- 365 ..
13. Benaguda	- 4974 ..	33. Goelkhej	- 240 ..
14. Beri	- 1477 ..	34. Jugsaipatna	- 2671 ..
15. Benbhata	- 1740 ..	35. Jalbandha 'A'	- 15 ..
16. Bhalujere	- 48 ..	36. Jalbandha 'B'	- 6 ..
17. Benakhaman	- 433 ..	37. Jalbandha 'C'	- 71 ..
18. Chura 'A'	- 7782 ..	38. Jerka	- 1019 ..
19. Chura 'B'	- 2384 ..	39. Jharbandha	- 314 ..
20. Champadeipur	- 76 ..	40. Jhimiri	- 1497 ..

contd..

- 2 -			
41. Jalkride	- 1834 Ha.	69. Nehela	- 4755 Ha.
42. Jerka	-- 2588 ..	70. Peddhar	- 848 ..
43. Kansai	- 156 ..	71. Pariagarh	- 828 ..
44. Karla Dangar	- 349 ..	72. Panigaen	- 498 ..
45. Kadalighati	- 1725 ..	73. Patraguda	- 192 ..
46. Kerbandi	- 1231 ..	74. Pergel	- 1712 ..
47. Kanamanjur	- 1902 ..	75. Pahadpadar	- 1624 ..
48. Kutrukhai	- 326 ..	76. Reul	- 647 ..
49. Kumbot	- 5124 ..	77. Raktabeden	- 168 ..
50. Kelia	- 219 ..	78. Ranipadar	- 62 ..
51. Kandul	- 100 ..	79. Sirpali	- 46 ..
52. Kusperi	- 166 ..	80. Sinang	- 1221 ..
53. Khakesh	- 47 ..	81. Sahajkhol	- 12,772 ..
54. Kidding	- 668 ..	82. Singari	- 5930 ..
55. Karlapat	- 7019 ..	83. Sunamukhi	- 2393 ..
56. Kadokhaman	- 71 ..	84. Sadel 'A'	- 273 ..
57. Kusharighati	- 26 ..	85. Sadel 'B'	- 307 ..
58. Lumersinga	- 175 ..	86. Satani	- 1898 ..
59. Lini	- 134 ..	87. Sargiguda	- 766 ..
60. Madakhela 'A'	- 746 ..	88. Samajhela	- 973 ..
✓ 61. Madakhela 'B'	- 597 ..	89. Thakuranipadar	- 83 ..
62. Minaguda	- 73 ..	90. Taprang	- 7181 ..
63. Machul	- 1201 ..	91. Tarchi	- 257 ..
✓ 64. Mangalguda	- 1488 ..	92. Telen	- 2560 ..
65. Narla	- 1293 ..	93. Talchirika	- 136 ..
66. Nageswar	- 3020 ..	94. Udayagiri	- 2013 ..
67. Niyagiri	- 2100 ..	95. Upperchirika	- 76 ..
68. Nachiniguda	- 1298 ..	96. Urladani	- 10,528 ..

Total Area 1,44,903 Ha.

// True Copy
Attested//

FOREST REVENUE JOINT VERIFICATION COMMITTEE (FRJVC) REPORT

Name of the Division: Kalahandi North Forest Division

Name of the Range: Madanpur Rampur

Name of NFB: SADEL (B) Type of FB: RF

Notification No and Date:

Area as per Notification (Ha): 307 Ha.

Total no of Boundary Pillar Demarcation: 31 Old & 4 New and 3 Virtual (Total: 58).

GPS area of demarcated boundary as per JV (Ha): 302.90 Ha.

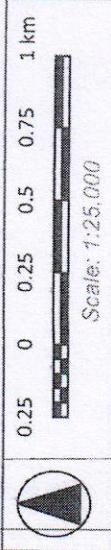
GPS length of demarcated boundary as per JV (Km): 8.650 KM

Date of JV (From - To)	Forest / Revenue dept. officials (RO/FR/FG/RI/Amin) & TP present during Joint verification of Forest Boundary	Name	Designation	Signature
		Sri Keshab Mahi	Forest Ranger	<i>[Signature]</i> 19.03.2020 Forest Range Officer M. Rampur Range
		Ramesh Chandra Nayak	Forester	<i>[Signature]</i> 19.03.2020 FORESTER M. Rampur Section
		Damodar Lal	Forest Guard Range of Beat	<i>[Signature]</i> 19.03.2020
		Mohan Mahi	Revenue Inspector Saidalanga	<i>[Signature]</i> Revenue Inspector Saidalanga
		Ranjana Padhan	Revenue Inspector M. Rampur	<i>[Signature]</i> 19.3.2020 Revenue Inspector
<u>Counter Signed by:</u>				M. Rampur
		<div style="text-align: center;"> <i>[Signature]</i> Divisional Forests Officer Kalahandi North Division Divisional Forest Officer </div>		<div style="text-align: center;"> <i>[Signature]</i> 19/3/2020 Tahasildar M. RAMPUR </div>

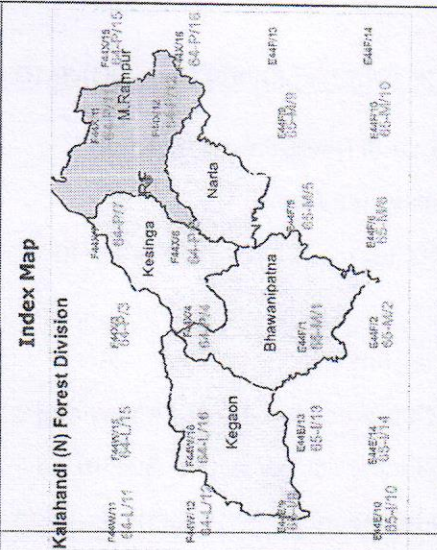
- Encl: 1. Boundary reference map showing pillar position (Annexure-1)
 2. GPS coordinates of boundary pillars (Annexure-2).

Annexure-II

Geo-referencing of Notified Forests in Kalahandi North Forest Division Reference Forest Block Boundary Map w.r.t Adjacent Revenue Village (Cadastral) Boundary (based on Forest Revenue It. Verification) Sadel B .R.F., Madanpur Rampur Range



- Legend**
- Existing Pillar (31 nos)
 - New Pillar (2 nos)
 - Virtual Pillar (3 nos)
 - ⊗ Rejected Pillar (0 nos)
 - ▭ RF Boundary
 - - - Village Boundary



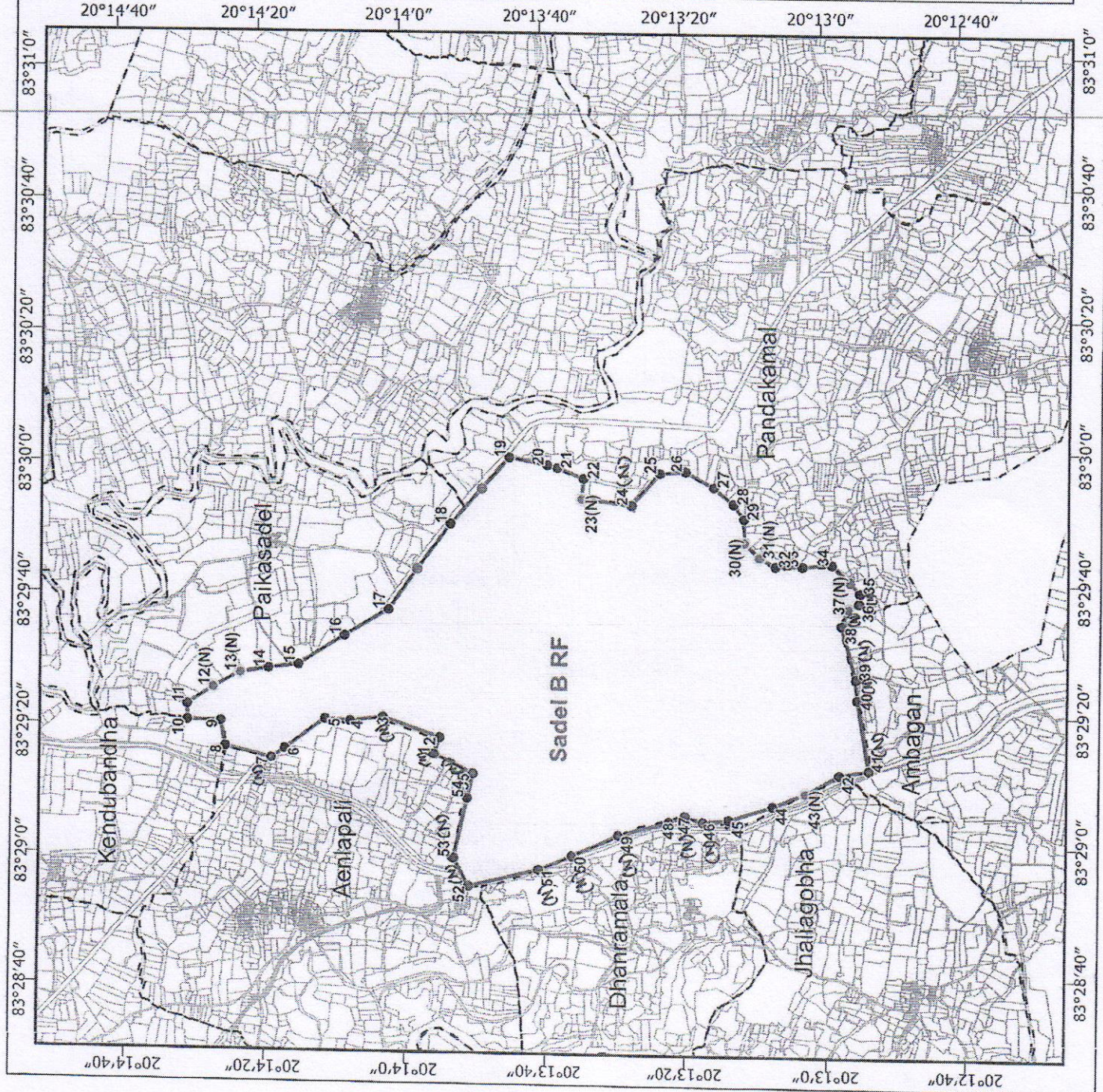
★ Notified Area = 307.00 ha.
 ★ GPS area as per joint verification = 302.90 ha.
 ★ Projected area using Datum: WGS84, Projection: UTM zone 44N

(Signature)
 Revenue Inspector
 Madanpur Rampur Range

(Signature)
 Revenue Inspector
 Range officer

Date: *(Signature)*
 Prepared by: *(Signature)*
 N. K. Sahoo
 Surveyor Forster (CDLTP)

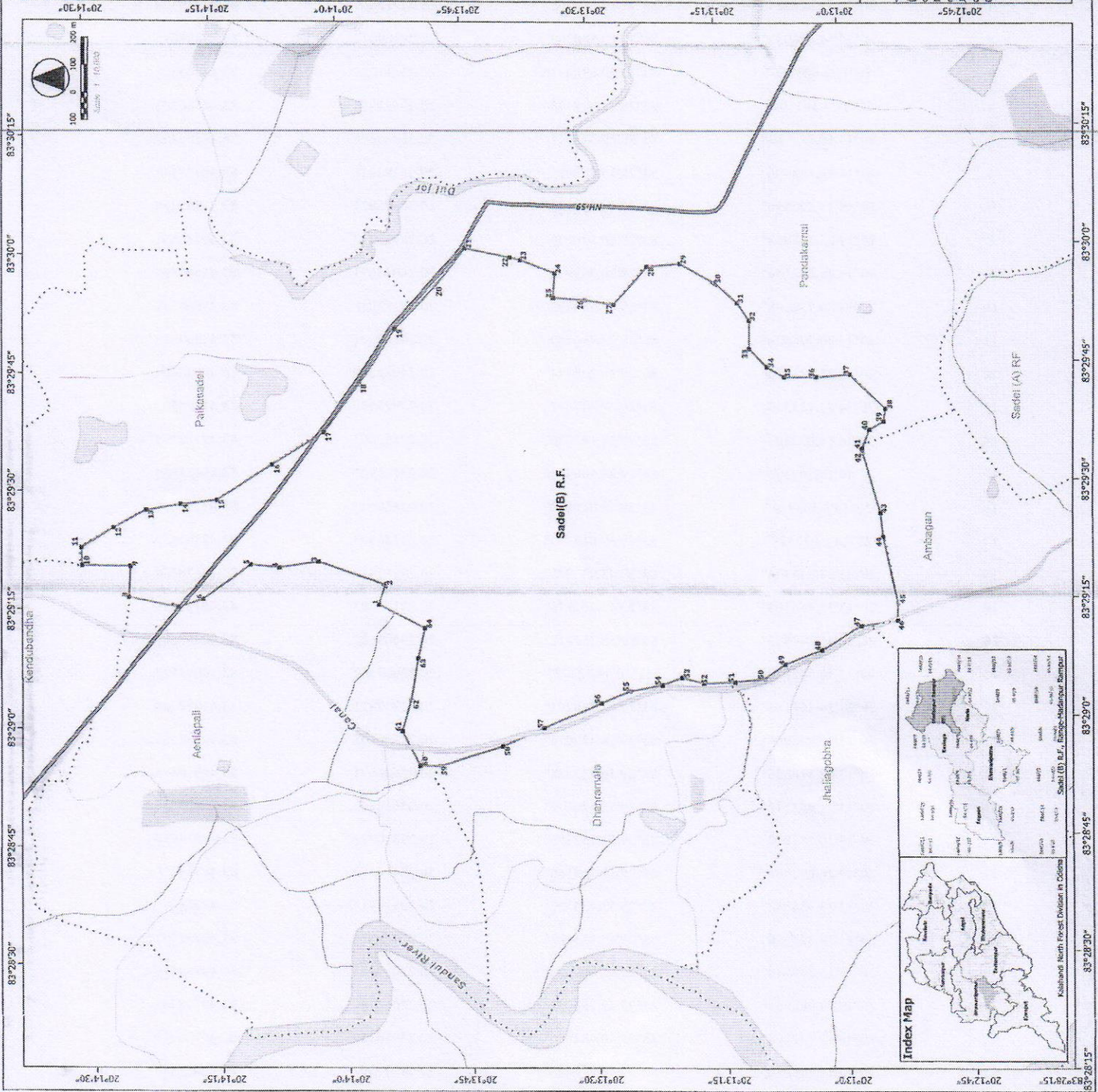
(Signature)
 Revenue Inspector
 Range officer



(Signature)
 Revenue Inspector
 Madanpur Rampur Range

(Signature)
 Revenue Inspector
 Range officer

Date: *(Signature)*
 Prepared by: *(Signature)*
 N. K. Sahoo
 Surveyor Forster (CDLTP)



S A D E L (B) R. F.
Forest Division : KALAHANDI NORTH, Forest Range : MADANPUR RAMPUR
 Geo-referenced Forest Block Map based on DGPS Survey

Legend :-

- Forest Boundary Pillar / Virtual Pillar
- Range Boundary
- SCP on Forest Boundary
- Forest Block Boundary
- Revenue Village Boundary
- Settlement
- Railway
- Major Road
- Other Road
- River / Stream / WB

Statement of Geo-coordinates of Pillar Position (UTM Zone:44N, WGS 84 Datum)

Kalahandi North Forest Division, Madanpur Rampur Range

Pillar No.	Longitude	Latitude
1	83° 29' 14.984808"	20° 13' 55.646774"
2 (PPCP)	83° 29' 17.580300"	20° 13' 54.826032"
3	83° 29' 20.598432"	20° 14' 2.869756"
4	83° 29' 19.928148"	20° 14' 7.503504"
5	83° 29' 20.345712"	20° 14' 10.884994"
6	83° 29' 15.957984"	20° 14' 16.544796"
7	83° 29' 14.980344"	20° 14' 19.502556"
8	83° 29' 16.326636"	20° 14' 25.268038"
9	83° 29' 20.309928"	20° 14' 25.032155"
10	83° 29' 20.484492"	20° 14' 30.733648"
11	83° 29' 22.716780"	20° 14' 30.778835"
12	83° 29' 25.204344"	20° 14' 26.973240"
13	83° 29' 27.447612"	20° 14' 23.113320"
14	83° 29' 28.147020"	20° 14' 19.032188"
15	83° 29' 28.604044"	20° 14' 14.709256"
16	83° 29' 33.040844"	20° 14' 8.103012"
17	83° 29' 37.032444"	20° 14' 1.927428"
18(V)	83° 29' 43.039924"	20° 13' 57.644977"
19	83° 29' 49.962876"	20° 13' 53.166108"
20(V)	83° 29' 55.232410"	20° 13' 48.347832"
21	83° 30' 0.062172"	20° 13' 44.672332"
22	83° 29' 58.838208"	20° 13' 39.267186"
23	83° 29' 58.472016"	20° 13' 37.948980"
24	83° 29' 56.772888"	20° 13' 33.818556"
25	83° 29' 53.676672"	20° 13' 34.062312"
26(V)	83° 29' 53.332288"	20° 13' 30.387978"
27	83° 29' 52.718568"	20° 13' 26.992992"
28	83° 29' 57.433380"	20° 13' 23.185612"
29	83° 29' 57.551124"	20° 13' 19.328520"
30 (PPCP)	83° 29' 55.409884"	20° 13' 15.239748"
31	83° 29' 52.754748"	20° 13' 12.569664"
32	83° 29' 50.481968"	20° 13' 11.142804"
33	83° 29' 46.876088"	20° 13' 11.142804"
34	83° 29' 46.876088"	20° 13' 11.142804"
35	83° 29' 46.876088"	20° 13' 11.142804"
36	83° 29' 46.876088"	20° 13' 11.142804"
37	83° 29' 46.876088"	20° 13' 11.142804"
38	83° 29' 46.876088"	20° 13' 11.142804"
39	83° 29' 46.876088"	20° 13' 11.142804"
40	83° 29' 46.876088"	20° 13' 11.142804"
41	83° 29' 46.876088"	20° 13' 11.142804"
42(V)	83° 29' 46.876088"	20° 13' 11.142804"
43	83° 29' 46.876088"	20° 13' 11.142804"
44	83° 29' 46.876088"	20° 13' 11.142804"
45(V)	83° 29' 46.876088"	20° 13' 11.142804"
46	83° 29' 46.876088"	20° 13' 11.142804"
47	83° 29' 46.876088"	20° 13' 11.142804"
48	83° 29' 46.876088"	20° 13' 11.142804"
49	83° 29' 46.876088"	20° 13' 11.142804"
50(V)	83° 29' 46.876088"	20° 13' 11.142804"
51	83° 29' 46.876088"	20° 13' 11.142804"
52	83° 29' 46.876088"	20° 13' 11.142804"
53	83° 29' 46.876088"	20° 13' 11.142804"
54	83° 29' 46.876088"	20° 13' 11.142804"
55(V)	83° 29' 46.876088"	20° 13' 11.142804"
56	83° 29' 46.876088"	20° 13' 11.142804"
57	83° 29' 46.876088"	20° 13' 11.142804"
58	83° 29' 46.876088"	20° 13' 11.142804"
59(V)	83° 29' 46.876088"	20° 13' 11.142804"
60	83° 29' 46.876088"	20° 13' 11.142804"
61	83° 29' 46.876088"	20° 13' 11.142804"
62(V)	83° 29' 46.876088"	20° 13' 11.142804"
63	83° 29' 46.876088"	20° 13' 11.142804"
64	83° 29' 46.876088"	20° 13' 11.142804"

Differential GPS Surveyed area = 302.60 Ha.

Notes:
 1. The pillar locations area as per joint field verification and certification by the Forest Revenue Joint Verification Committee (FRJVC) on 19-Mar-2020.

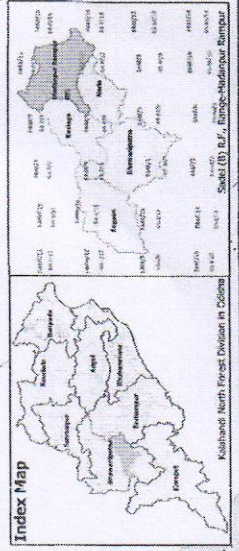
2. Above DGPS Coordinates are with respect to Forest Primary Control Point (FPCP) located at Kesinga Range office (PPCP Code: KLN03-003)

FSO's certificate on Final Geo-referenced Notified Forest Block Map

DGPS surveyed area of Sadel B RF situated in the Tehsil of Madanpur Rampur, District: Kalahandi, Odisha, Forest Division: Kalahandi North, Forest Range : Madanpur Rampur is 302.60 Ha, as per geo-coordinates of the boundary pillars computed with respect to the State Ground Control Point Network, extended from National geo-referencing framework in UTM zone-44N Projection and WGS 84 Datum. The forest boundary remains intact since 25th October 1980, which has been jointly verified and certified by the Forest Revenue Joint Verification Committee on 19-Mar-2020. The surveyed map has been finalized after due hearing and disposal of public claims and objections as per provisions of Standard Operating Procedure notified by the Government of Odisha in this regard.

M.S.O
Divisional Forest Officer
 Kalahandi North Division

M.S.O
(Tahasildar)
 TAMANPUR



STATEMENT OF GEO-COORDINATES OF PILLAR POSITIONS

Forest Division: **Kalahandi North** Forest Range : **Madanpur Rampur** Forest Block Name: **Sadel (B) RF**

Ground Control Point (GCP) References. (All coordinates in WGS84 datum & UTM Zone 44N projection)

GCP Type	GCP Location	Latitude(DMS)	Longitude(DMS)	Latitude(DD)	Longitude(DD)
FPCP	Madanpur Rampur Range Office	20°11'17.771208"	83°30'30.220092"	20.18826978	83.50839447
FSCP1	Sadel (B) RF , Pillar No- 2	20°13'54.826032"	83°29'17.580300"	20.23189612	83.48821675
FSCP2	Sadel (B) RF , Pillar No- 30	20°13'15.239748"	83°29'55.309884"	20.22089993	83.49869719

Geo-coordinates of Boundary Pillar Position (Total: 64 nos.)

Pillar No	Latitude(DMS)	Longitude(DMS)	Latitude(DD)	Longitude(DD)
1	20°13'55.646724"	83°29'14.984808"	20.23212409	83.48749578
2	20°13'54.826032"	83°29'17.580300"	20.23189612	83.48821675
3	20°14'2.805756"	83°29'20.598432"	20.23411271	83.48905512
4	20°14'7.503504"	83°29'19.928148"	20.23541764	83.48886893
5	20°14'10.884984"	83°29'20.345712"	20.23635694	83.48898492
6	20°14'16.544796"	83°29'15.987984"	20.23792911	83.48777444
7	20°14'19.502556"	83°29'14.980344"	20.23875071	83.48749454
8	20°14'25.268028"	83°29'16.326636"	20.24035223	83.48786851
9	20°14'25.032156"	83°29'20.309928"	20.24028671	83.48897498
10	20°14'30.732648"	83°29'20.484492"	20.24187018	83.48902347
11	20°14'30.778836"	83°29'22.716780"	20.24188301	83.48964355
12	20°14'26.973240"	83°29'25.204344"	20.24082590	83.49033454
13	20°14'23.113320"	83°29'27.447612"	20.23975370	83.49095767
14	20°14'19.032108"	83°29'28.147020"	20.23862003	83.49115195
15	20°14'14.709156"	83°29'28.600404"	20.23741921	83.49127789
16	20°14'8.103912"	83°29'33.024084"	20.23558442	83.49250669
17	20°14'1.927428"	83°29'37.013244"	20.23386873	83.49361479
18	20°13'57.644976"	83°29'43.033920"	20.23267916	83.49528720
19	20°13'53.166108"	83°29'49.962876"	20.23143503	83.49721191
20	20°13'48.347832"	83°29'55.232412"	20.23009662	83.49867567
21	20°13'44.672232"	83°30'0.062172"	20.22907562	83.50001727
22	20°13'39.267156"	83°29'58.838208"	20.22757421	83.49967728
23	20°13'37.948980"	83°29'58.472016"	20.22720805	83.49957556
24	20°13'33.818556"	83°29'56.772888"	20.22606071	83.49910358
25	20°13'34.062312"	83°29'53.676672"	20.22612842	83.49824352
26	20°13'30.387972"	83°29'53.332296"	20.22510777	83.49814786
27	20°13'26.992992"	83°29'52.718568"	20.22416472	83.49797738
28	20°13'23.185812"	83°29'57.433380"	20.22310717	83.49928705
29	20°13'19.328520"	83°29'57.755112"	20.22203570	83.49937642
30	20°13'15.239748"	83°29'55.309884"	20.22089993	83.49869719
31	20°13'12.566964"	83°29'52.754748"	20.22015749	83.49798743
32	20°13'11.142804"	83°29'50.481996"	20.21976189	83.49735611
33	20°13'11.186076"	83°29'46.876308"	20.21977391	83.49635453

Pillar No	Latitude(DMS)	Longitude(DMS)	Latitude(DD)	Longitude(DD)
34	20°13'9.060312"	83°29'44.577780"	20.21918342	83.49571605
35	20°13'6.949704"	83°29'43.263636"	20.21859714	83.49535101
36	20°13'3.044208"	83°29'43.228032"	20.21751228	83.49534112
37	20°12'58.841064"	83°29'43.513188"	20.21634474	83.49542033
38	20°12'54.788112"	83°29'39.147540"	20.21521892	83.49420765
39	20°12'55.044828"	83°29'37.547268"	20.21529023	83.49376313
40	20°12'56.668896"	83°29'36.522132"	20.21574136	83.49347837
41	20°12'57.513060"	83°29'34.172376"	20.21597585	83.49282566
42	20°12'57.446568"	83°29'33.575640"	20.21595738	83.49265990
43	20°12'55.559808"	83°29'25.993428"	20.21543328	83.49055373
44	20°12'55.295748"	83°29'22.923672"	20.21535993	83.48970102
45	20°12'53.575164"	83°29'14.405316"	20.21488199	83.48733481
46	20°12'53.665992"	83°29'12.130080"	20.21490722	83.48670280
47	20°12'57.919212"	83°29'11.475816"	20.21608867	83.48652106
48	20°13'2.839764"	83°29'8.493828"	20.21745549	83.48569273
49	20°13'7.321836"	83°29'6.758268"	20.21870051	83.48521063
50	20°13'9.878232"	83°29'5.010432"	20.21941062	83.48472512
51	20°13'13.474524"	83°29'4.651260"	20.22040959	83.48462535
52	20°13'17.198832"	83°29'4.549164"	20.22144412	83.48459699
53	20°13'19.816464"	83°29'5.284464"	20.22217124	83.48480124
54	20°13'22.124532"	83°29'4.399548"	20.22281237	83.48455543
55	20°13'25.856220"	83°29'3.712524"	20.22384895	83.48436459
56	20°13'29.128044"	83°29'2.231232"	20.22475779	83.48395312
57	20°13'35.899932"	83°28'59.203056"	20.22663887	83.48311196
58	20°13'40.946556"	83°28'56.957988"	20.22804071	83.48248833
59	20°13'48.525060"	83°28'54.566004"	20.23014585	83.48182389
60	20°13'50.945844"	83°28'54.631164"	20.23081829	83.48184199
61	20°13'52.993560"	83°28'59.028564"	20.23138710	83.48306349
62	20°13'51.897000"	83°29'2.952312"	20.23108250	83.48415342
63	20°13'50.993148"	83°29'8.079972"	20.23083143	83.48557777
64	20°13'50.138544"	83°29'11.846688"	20.23059404	83.48662408

*** END of Statement***