

**GOVERNMENT OF ODISHA**  
**FOREST, ENVIRONMENT & CLIMATE CHANGE DEPARTMENT**

\*\*\*\*\*

**NOTIFICATION**

No.FE-DIV-MISC-0011-2016- 6789 /FE&CC,  
(10F-(Cons)-34/2020)

Date. 05/04/23

Whereas Forest Block Sikerguda PRF under Section-4 of the Odisha Forest Act 1972, has been notified by Government of Odisha, Revenue Department Notification No. S.R.O.N0-883/80 dtd.27/08/1980 indicating an area of 358.20 Ha. in Narla Forest Range of Kalahandi North Forest Division as per Annexure-I.

And whereas, the Government of Odisha in the Forest & Environment Department have notified a "Standard Operating Procedure (SOP) for Geo-referencing of Forest Block boundary through DGPS Survey" in the Odisha Gazette vide Notification No. 22572400112016-10F(Cons) 77/2016/14097/F&E dtd.04.07.2017, for preparation of such geo-referenced forest maps in pursuance of the directives of Hon'ble Supreme Court in their Order dtd.6.7.2011 (in IA Nos. 1868, 2091, 2225-2227, 2380, 2568 and 2937 in Writ Petition (C) No. 202 of 1995 - Lafarge matter).

And whereas, the Government of Odisha have appointed all Tehsildars in their respective Tehsil jurisdiction in the respective Districts as Forest Settlement Officer (FSO) vide Notification No. 10 F (TR) 38/2020/7767/F&E Dated 21/05/2020.


And whereas, the Forest Revenue Joint Verification Committee (FRJVC) has jointly verified and confirmed the boundary pillar positions as per report in Annexure-II.

And whereas, the Forest Settlement Officer has certified 'No Change' in the boundary extent of Sikerguda PRF post 25<sup>th</sup> October 1980. The DGPS survey boundary coordinates have been verified by ORSAC and certified by the Forest Settlement Officer. The computed area (UTM Zone 44N projection and WGS 84 datum) of the Sikerguda PRF is 358.86 Ha or 886.762 Ac. The change in area is due to method of Survey & Area Computation.

Therefore, it has been decided to supplement the existing notification of the Sikerguda PRF with the above mentioned FSO certified DGPS surveyed Forest block map as per Annexure-III, and the statement of geo-coordinates of the forest block boundary pillar positions as per Annexure-IV, which shall be treated as the precise boundary description of the Sikerguda PRF and shall form an integral part of the original notification in place of any other form of boundary description notified earlier.

There shall be no change to the admitted rights in the original notification.

By Order of the Governor



(DR. MONA SHARMA)

Additional Chief Secretary to Government



By e-mail: [deputydirectorpp@rediffmail.com](mailto:deputydirectorpp@rediffmail.com)

Memo No. 6790 /FE&CC, Date 05/04/23

Copy with soft copy (CD form) forwarded to the Director of Printing, Stationary & Publication, Odisha Cuttack for publication in an extra-ordinary issue of the Odisha Gazette & supply 50 copies of printed notification each to FE&CC Deptt./ Director Land Records & Surveys, Odisha, Cuttack/ Collector, Kalahandi/ DFO, Kalahandi North Forest Division/ Tahasildar – Lanjigarh, Dist.- Kalahandi.

The Notification is statutory & may be assigned SRO Number.

d

OSD-cum-Special Secretary to Government

Memo No. 6791 /FE&CC, Date 05/04/23

Copy forwarded to the PS to Hon'ble Chief Minister, Odisha for favour of kind information of Hon'ble Chief Minister/ PS to Hon'ble Minister, FE&CC, PR&DW, I&PR for favour of kind information of Hon'ble Minister.

d

OSD-cum-Special Secretary to Government

Memo No. 6792 /FE&CC, Date 05/04/23

Copy forwarded to the Assistant Inspector General of Forest, Govt. of India, Ministry of Environment & Forest & Climate Change (FC Division), Indira Paryavaran Bhawan, Jor Bagh Road, Aliganj, New Delhi-110003/ Deputy Director General of Forests (Central), Govt. of India, MoEF&CC, Integrated Regional Office, A/3, Chandrasekharapur, Bhubaneswar-23 for information & necessary action.

d

OSD-cum-Special Secretary to Government

Memo No. 6793 /FE&CC, Date 05/04/23

Copy forwarded to the Revenue & Disaster Management Deptt./ ST & SC Development, Minorities & Backward Classes Welfare Department/ Member, Board of Revenue, Odisha, Cuttack/ Director Land Records & Surveys, Odisha, Cuttack/ RDC (SD) Berhampur/ Collector, Kalahandi/ Tahasildar – Lanjigarh, Dist.- Kalahandi for information & necessary action.

d

OSD-cum-Special Secretary to Government

Memo No. 6794 /FE&CC, Date 05/04/23

Copy forwarded to the Principal Chief Conservator of Forest & HoFF, Odisha/ Principal Chief Conservator of Forests (WL) & Chief Wildlife Warden, Odisha/ Regional Chief Conservator of Forests, Bhawanipatna Circle/ DFO, Kalahandi North Forest Division for information & necessary action.

d

OSD-cum-Special Secretary to Government

Memo No. 6795 /FE&CC, Date 05/04/23

Copy forwarded to the Head, State Portal, I.T. Centre, Odisha Secretariat, Bhubaneswar/ Under Secretary to Government, Office Establishment Section, FE&CC Department w.r.t. their letter No.21646/F&E dtd.22.11.2016 for information and necessary action.

d

OSD-cum-Special Secretary to Government



## REVENUE DEPARTMENT

Annexure-I

## NOTIFICATION

The 25th August 1980

S. R. O. No. 878/80—In exercise of the powers conferred under section 4 of the Orissa Forest Act 1972 (Orissa Act 14 of 1972), the State Government do hereby declare that it has been proposed to constitute as reserved forest the unsurveyed lands in the police-station Narla, tahasil Lanjigarh in the Kalahandi district the limits of which has been demarcated by cairns and line cleared to a width of 30 feet or by natural boundaries as specified below :—

Name of the Block	Area in Hectares	Local names and boundaries
Badibahal	44.94	North—village Badibahal South—Nallah East—Nallah & Sikerguda P.R.F. West—Sikerguda P.R.F.

2. In exercise of the powers aforesaid the State Government do hereby appoint the Forest Settlement Officer, Kalahandi to enquire into and determine the existence, nature and extent of any rights or privileges claimed by or alleged to exist in favour of any person in or over the lands comprised within the limits specified above or in or over any forest produce to be found thereon and to deal with the same as provided in Chapter II of the said Act.

[ No. 58786—F.S.-264/80-R. ]

By order of the Governor

B. P. CHOUDHURY

Under-Secretary to Government

## REVENUE DEPARTMENT

## NOTIFICATION

The 27th August 1980

S. R. O. No. 883/80—In exercise of the power conferred under section 4 of the Orissa Forest Act, 1972 (Orissa Act 14 of 1972) the State Government do hereby declare that it has been proposed to constitute as reserved forest the unreserved lands in the Police-station Langigarh and Tahasil-Lanjigarh in Kalahandi district the limits of which has been demarcated by cairns and line cleared to a width of 30 feet or by natural boundaries as specified below:—

Name of the Block	Area in Hectares	Local names and boundaries
Sikerguda	358.2 Hectares	North—Goten village South—Sikerguda village and Porgel Ext. P. R. F. East—Hatigirdha village West—Mainal village Lamer village

2. In exercise of the powers aforesaid the State Government do hereby appoint the Forest Settlement Officer, Kalahandi to enquire into and determine the existence nature and extent of any rights or privileges claimed by or alleged to exist in favour of any person in or over the lands comprised within the limits specified above or in or over any forest produce to be found thereon and to deal with the same as provided in Chapter II of the said Act.

[ No. 59075—F.S.-266/80-R. ]

By order of the Governor

B. P. CHOUDHURY

Under-Secretary to Government



## FOREST REVENUE JOINT VERIFICATION COMMITTEE REPORT

**Forest Division:** Kalahandi North**Forest Range:** Narla**Minutes of Joint Verification:**

List of participation of the Forest-Revenue joint verification committee is given at Table 1.

Joint Verification of the boundary of **Sikerguda PRF** Forest Block was carried out during 29-02-2020 to 02-03-2020. Existing pillar position recorded through GPS were plotted and compared against geo-referenced cadastral maps of adjoining villages. The verified forest boundary map is enclosed at Plate-1. Findings of the verification w.r.t. revenue cadastral is given below:

- Name of notified forest block: Sikerguda PRF
- Notification no. & date: S.R.O.NO-883/80 Dt. 27-08-1980
- Area as per notification: 358.20 Ha.
- Existing no. of boundary demarcations in conformity with adjoining village boundary: 6 nos. (Annexure -1)
- New boundary demarcations in conformity with adjoining village boundary: 87 nos. (Annexure -2)
- GPS area of verified boundary: 358.890 ha
- GPS perimeter of verified boundary: 3.493 km

**Observations:**

Notification with boundary description and Traverse map is enclosed at Appendix-1 & Appendix-2. The verified boundary shapedoes not match with the Traverse map (Diff is 0.687 ha, i.e. 0.19%). Forest boundary demarcation Pillars are in Conformity with Cadastral Map, existing pillars & HRSI. Change of area is due to old method of Survey and Area computation. Forest boundary demarcation Pillars are in Conformity with Cadastral Map, existing pillars & HRSI. Change of area is due to old method of Survey and Area computation.



TABLE - 1

Forest and Revenue department officials (RO/ FR/ RI/ Amin) and TP involved in Joint Verification (JV) of Forest Boundary.

Name	Designation	Signature
Giridhari Nay	Forest Range Officer Narla Range	Giridhari Range Officer Narla Range
Nabin Kumar Majhi	Forester Kamarda	FORESTER Kamarda Section
Ganeswar Bhoj Kunia muduli	Ret. Kamarda Surveyor (CDLTP)	Revenue Inspector KAMARDA Kunia muduli

Whether all the issues are settled at Forest Revenue Joint Verification Committee (FRJVC) level?  
(Yes /-No)

18/09/2020  
Tahsildar  
TANHASILDAR  
LANJIGARH

Counter Signed by:

Nitish  
Divisional Forest Officer



**Geo-referencing of Notified Forests in Malahandi North Forest Division Reference Forest Block Boundary Map w.r.t Adjacent Revenue Village (Cadastral) Boundary (Based on Forest Revenue Lt. Verification)**  
**Sikerguda P.R.F., Narla Range**



**Legend**

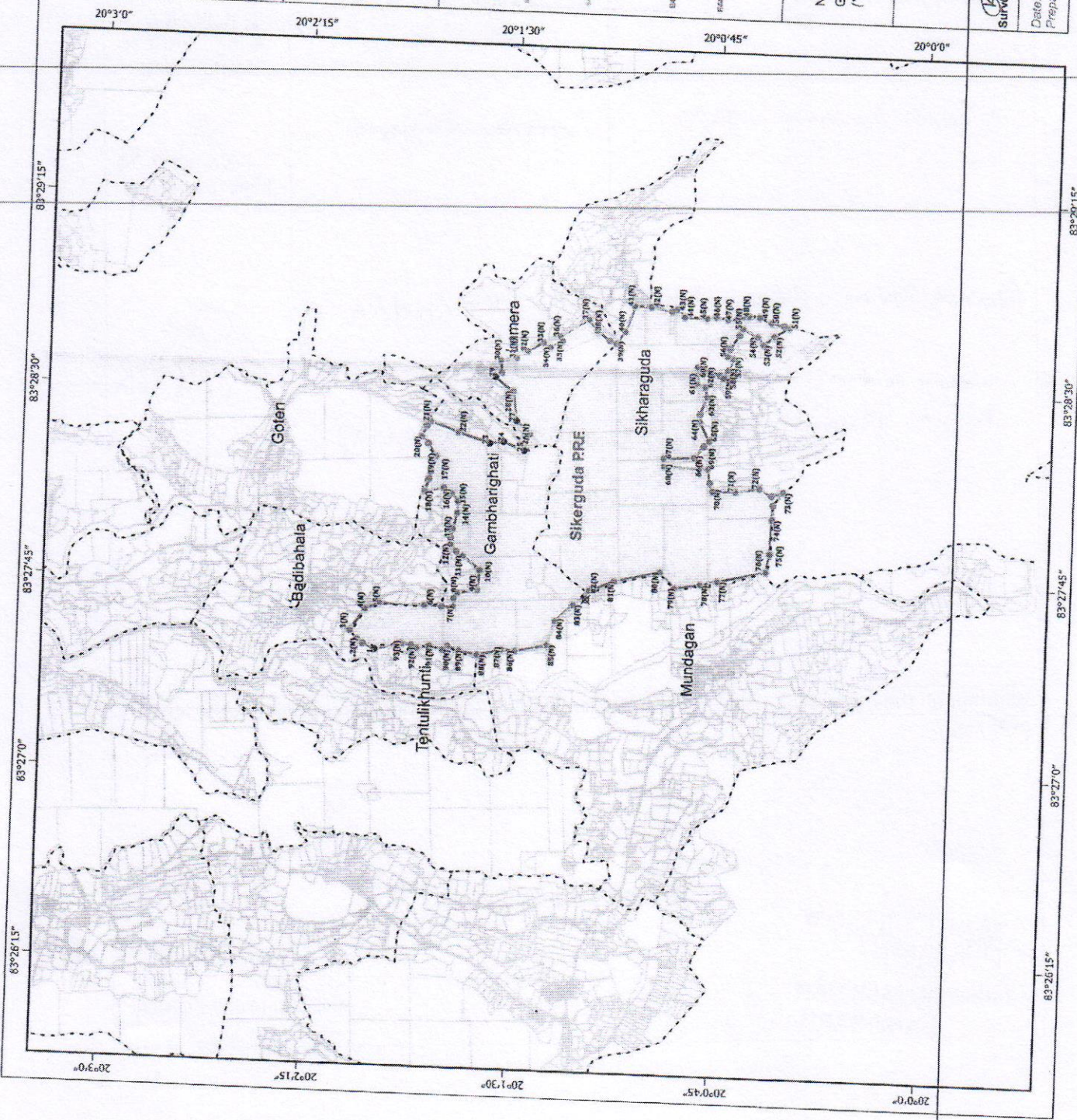
- Existing Pillar (6 nos)
- ⊗ Rejected Pillar (1 nos)
- New Pillar (87 nos)
- ▭ RF Boundary
- ⊙ Virtual Pillar (23 nos)
- - - Village Boundary

**Index Map**  
 Kalahandi (N) Forest Division



Notified Area = 358.20 ha.  
 GPS area as per joint verification = 358.89 ha.  
 (\*Projected area in UTM Proj. Zone 44N & WGS 84 Datum)

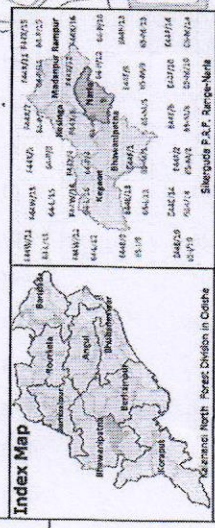
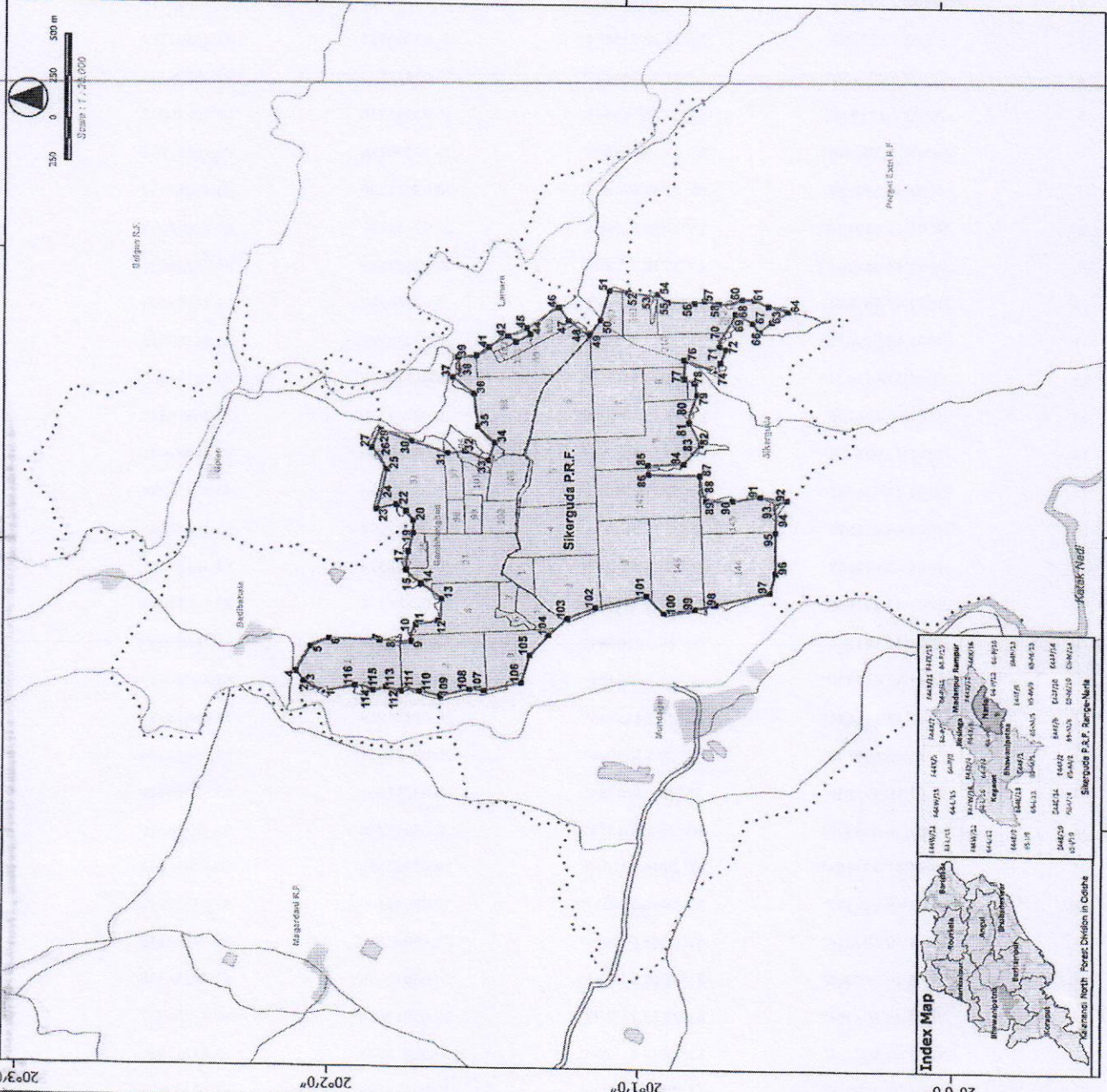
Prepared by: SPARC Pvt. Ltd. (CDB/97) Bhubaneswar  
 Director, Range Officer, Narla Range  
 Surveyor (CDLTA), Range Officer, Narla Range  
 Date: 18/06/2014





FSO Certified DGPS Surveyed Forest Block Map

83°27'0" 83°28'0" 83°29'0" 20°3'0" 20°2'0" 20°1'0" 20°0'0"



**Annexure-III**

**SIKERGUDA P.R.F.**

**Forest Division : KALAHANDI NORTH, Forest Range : NARLA**

Geo-referenced Forest Block Map based on DGPS Survey

**Legend :-**

- Forest Boundary Pillar / Virtual Pillar
- Range Boundary
- FPCP on Forest Boundary
- Railway
- Forest Block Boundary
- Major Road
- Revenue Village Boundary
- Other Road
- Settlement
- River / Stream / WB

**Statement of Geo-coordinates of Pillar Position (UTM Zone:44N, WGS 84 Datum)**

Pillar No.	Longitude	Latitude
01	83 27 27.145330	20 01 03.905700
02	83 27 27.145330	20 01 03.905700
03	83 27 27.145330	20 01 03.905700
04	83 27 27.145330	20 01 03.905700
05	83 27 27.145330	20 01 03.905700
06	83 27 27.145330	20 01 03.905700
07	83 27 27.145330	20 01 03.905700
08	83 27 27.145330	20 01 03.905700
09	83 27 27.145330	20 01 03.905700
10	83 27 27.145330	20 01 03.905700
11	83 27 27.145330	20 01 03.905700
12	83 27 27.145330	20 01 03.905700
13	83 27 27.145330	20 01 03.905700
14	83 27 27.145330	20 01 03.905700
15	83 27 27.145330	20 01 03.905700
16	83 27 27.145330	20 01 03.905700
17	83 27 27.145330	20 01 03.905700
18	83 27 27.145330	20 01 03.905700
19	83 27 27.145330	20 01 03.905700
20	83 27 27.145330	20 01 03.905700
21	83 27 27.145330	20 01 03.905700
22	83 27 27.145330	20 01 03.905700
23	83 27 27.145330	20 01 03.905700
24	83 27 27.145330	20 01 03.905700
25	83 27 27.145330	20 01 03.905700
26	83 27 27.145330	20 01 03.905700
27	83 27 27.145330	20 01 03.905700
28	83 27 27.145330	20 01 03.905700
29	83 27 27.145330	20 01 03.905700
30	83 27 27.145330	20 01 03.905700
31	83 27 27.145330	20 01 03.905700
32	83 27 27.145330	20 01 03.905700
33	83 27 27.145330	20 01 03.905700
34	83 27 27.145330	20 01 03.905700
35	83 27 27.145330	20 01 03.905700
36	83 27 27.145330	20 01 03.905700
37	83 27 27.145330	20 01 03.905700
38	83 27 27.145330	20 01 03.905700
39	83 27 27.145330	20 01 03.905700
40	83 27 27.145330	20 01 03.905700
41	83 27 27.145330	20 01 03.905700
42	83 27 27.145330	20 01 03.905700
43	83 27 27.145330	20 01 03.905700
44	83 27 27.145330	20 01 03.905700
45	83 27 27.145330	20 01 03.905700
46	83 27 27.145330	20 01 03.905700
47	83 27 27.145330	20 01 03.905700
48	83 27 27.145330	20 01 03.905700
49	83 27 27.145330	20 01 03.905700
50	83 27 27.145330	20 01 03.905700
51	83 27 27.145330	20 01 03.905700
52	83 27 27.145330	20 01 03.905700
53	83 27 27.145330	20 01 03.905700
54	83 27 27.145330	20 01 03.905700
55	83 27 27.145330	20 01 03.905700
56	83 27 27.145330	20 01 03.905700
57	83 27 27.145330	20 01 03.905700
58	83 27 27.145330	20 01 03.905700
59	83 27 27.145330	20 01 03.905700
60	83 27 27.145330	20 01 03.905700
61	83 27 27.145330	20 01 03.905700
62	83 27 27.145330	20 01 03.905700
63	83 27 27.145330	20 01 03.905700
64	83 27 27.145330	20 01 03.905700
65	83 27 27.145330	20 01 03.905700
66	83 27 27.145330	20 01 03.905700
67	83 27 27.145330	20 01 03.905700
68	83 27 27.145330	20 01 03.905700
69	83 27 27.145330	20 01 03.905700
70	83 27 27.145330	20 01 03.905700
71	83 27 27.145330	20 01 03.905700
72	83 27 27.145330	20 01 03.905700
73	83 27 27.145330	20 01 03.905700
74	83 27 27.145330	20 01 03.905700
75	83 27 27.145330	20 01 03.905700
76	83 27 27.145330	20 01 03.905700
77	83 27 27.145330	20 01 03.905700
78	83 27 27.145330	20 01 03.905700
79	83 27 27.145330	20 01 03.905700
80	83 27 27.145330	20 01 03.905700
81	83 27 27.145330	20 01 03.905700
82	83 27 27.145330	20 01 03.905700
83	83 27 27.145330	20 01 03.905700
84	83 27 27.145330	20 01 03.905700
85	83 27 27.145330	20 01 03.905700
86	83 27 27.145330	20 01 03.905700
87	83 27 27.145330	20 01 03.905700
88	83 27 27.145330	20 01 03.905700
89	83 27 27.145330	20 01 03.905700
90	83 27 27.145330	20 01 03.905700
91	83 27 27.145330	20 01 03.905700
92	83 27 27.145330	20 01 03.905700
93	83 27 27.145330	20 01 03.905700
94	83 27 27.145330	20 01 03.905700
95	83 27 27.145330	20 01 03.905700
96	83 27 27.145330	20 01 03.905700
97	83 27 27.145330	20 01 03.905700
98	83 27 27.145330	20 01 03.905700
99	83 27 27.145330	20 01 03.905700
100	83 27 27.145330	20 01 03.905700
101	83 27 27.145330	20 01 03.905700
102	83 27 27.145330	20 01 03.905700
103	83 27 27.145330	20 01 03.905700
104	83 27 27.145330	20 01 03.905700
105	83 27 27.145330	20 01 03.905700
106	83 27 27.145330	20 01 03.905700
107	83 27 27.145330	20 01 03.905700
108	83 27 27.145330	20 01 03.905700
109	83 27 27.145330	20 01 03.905700
110	83 27 27.145330	20 01 03.905700
111	83 27 27.145330	20 01 03.905700
112	83 27 27.145330	20 01 03.905700
113	83 27 27.145330	20 01 03.905700
114	83 27 27.145330	20 01 03.905700
115	83 27 27.145330	20 01 03.905700
116	83 27 27.145330	20 01 03.905700

**Differential GPS Surveyed area = 358.86 Ha.**

Note:-

- The pillar locations area as per joint field verification and certification by the Forest - Revenue Joint Verification Committee (FVJC) on 18-Sep-2020.
- Above DGPS Coordinates are with respect to Forest Primary Control Point (FPCP) located at Kesinga Range office (FPCP Code: KIN03-003)

**FSO's certificate on Final Geo-referenced Notified Forest Block Map**

"DGPS surveyed area of Sikerghuda PRF situated in the Tehsil of Lanjigarh, District: Kalahandi, Odisha. Forest Division:- Kalahandi North, Forest Range : Narla is 358.86 Ha. as per geo-coordinates of the boundary pillars computed with respect to the State Ground Control Point Network, extended from National geo-referencing framework in UTM zone 44N Projection and WGS 84 Datum. The forest boundary remains intact since 25th October 1980, which has been jointly verified and certified by the Forest Revenue Joint Verification Committee on 18-Sep-2020. The surveyed map has been finalized after due hearing and disposal of public claims and objections as per provisions of Standard Operating Procedure notified by the Government of Odisha."

*(Signature)*  
**Divisional Forest Officer**  
**Kalahandi North Division**

*(Signature)*  
**F.S.O.**  
**(TAKASHILBAR)**  
**LANJIGARH**



## STATEMENT OF GEO-COORDINATES OF PILLAR POSITIONS

Forest Division: **Kalahandi North** Forest Range : **Narla** Forest Block Name: **Sikerguda PRF****Ground Control Point (GCP) References. (All coordinates in WGS84 datum & UTM Zone 44N projection)**

GCP Type	GCP Location	Latitude(DMS)	Longitude(DMS)	Latitude(DD)	Longitude(DD)
FPCP	Narla Range Office	20°02'32.480340"	83°20'55.274892"	20.04235565	83.34868747
FSCP1	Sikerguda PRF , Pillar No- 1	20°01'59.868300"	83°27'28.388700"	20.03329675	83.45788575
FSCP2	Sikerguda PRF , Pillar No- 74	20°00'43.853292"	83°28'33.814668"	20.01218147	83.47605963

**Geo-coordinates of Boundary Pillar Position (Total: 116 nos.)**

Pillar No	Latitude(DMS)	Longitude(DMS)	Latitude(DD)	Longitude(DD)
1	20°01'59.868300"	83°27'28.388700"	20.03329675	83.45788575
2	20°02'2.391750"	83°27'29.553056"	20.03399771	83.45820918
3	20°02'3.717060"	83°27'30.735864"	20.03436585	83.45853774
4	20°02'5.205156"	83°27'32.736132"	20.03477921	83.45909337
5	20°02'2.281848"	83°27'37.766592"	20.03396718	83.46049072
6	20°01'58.806696"	83°27'39.358080"	20.03300186	83.46093280
7	20°01'49.124280"	83°27'39.021012"	20.03031230	83.46083917
8	20°01'45.639178"	83°27'38.629924"	20.02934422	83.46073053
9	20°01'43.051764"	83°27'38.722896"	20.02862549	83.46075636
10	20°01'42.961684"	83°27'40.663221"	20.02860047	83.46129534
11	20°01'42.099672"	83°27'42.099336"	20.02836102	83.46169426
12	20°01'37.913124"	83°27'42.912324"	20.02719809	83.46192009
13	20°01'37.240176"	83°27'47.505168"	20.02701116	83.46319588
14	20°01'41.065104"	83°27'50.666796"	20.02807364	83.46407411
15	20°01'42.559422"	83°27'51.706583"	20.02848873	83.46436294
16	20°01'43.956876"	83°27'53.361576"	20.02887691	83.46482266
17	20°01'43.979657"	83°27'54.855178"	20.02888324	83.46523755
18	20°01'43.471956"	83°27'57.170988"	20.02874221	83.46588083
19	20°01'42.501864"	83°28'0.910884"	20.02847274	83.46691969
20	20°01'42.412440"	83°28'3.506124"	20.02844790	83.46764059
21	20°01'43.858884"	83°28'5.458116"	20.02884969	83.46818281
22	20°01'45.659892"	83°28'6.765096"	20.02934997	83.46854586
23	20°01'49.495836"	83°28'5.870784"	20.03041551	83.46829744
24	20°01'48.658009"	83°28'8.701525"	20.03018278	83.46908376
25	20°01'47.371368"	83°28'14.021868"	20.02982538	83.47056163
26	20°01'48.943177"	83°28'16.874217"	20.03026199	83.47135395
27	20°01'50.327616"	83°28'18.578928"	20.03064656	83.47182748
28	20°01'49.284146"	83°28'21.048165"	20.03035671	83.47251338
29	20°01'48.501264"	83°28'22.127772"	20.03013924	83.47281327
30	20°01'42.603168"	83°28'19.815456"	20.02850088	83.47217096
31	20°01'35.774256"	83°28'17.359320"	20.02660396	83.47148870
32	20°01'32.432988"	83°28'17.750496"	20.02567583	83.47159736
33	20°01'27.937560"	83°28'15.774564"	20.02442710	83.47104849



Pillar No	Latitude(DMS)	Longitude(DMS)	Latitude(DD)	Longitude(DD)
34	20°01'26.594112"	83°28'19.478604"	20.02405392	83.47207739
35	20°01'29.920332"	83°28'22.778724"	20.02497787	83.47299409
36	20°01'30.638928"	83°28'29.538516"	20.02517748	83.47487181
37	20°01'34.667544"	83°28'32.941416"	20.02629654	83.47581706
38	20°01'33.250618"	83°28'33.860358"	20.02590295	83.47607232
39	20°01'33.600648"	83°28'37.157088"	20.02600018	83.47698808
40	20°01'30.059760"	83°28'37.516188"	20.02501660	83.47708783
41	20°01'27.588792"	83°28'39.163116"	20.02433022	83.47754531
42	20°01'23.915244"	83°28'41.436624"	20.02330979	83.47817684
43	20°01'22.400832"	83°28'40.258848"	20.02288912	83.47784968
44	20°01'19.545312"	83°28'41.785104"	20.02209592	83.47827364
45	20°01'20.214696"	83°28'43.009140"	20.02228186	83.47861365
46	20°01'13.734624"	83°28'47.177796"	20.02048184	83.47977161
47	20°01'11.859924"	83°28'44.481468"	20.01996109	83.47902263
48	20°01'9.142803"	83°28'42.151838"	20.01920633	83.47837551
49	20°01'7.739472"	83°28'41.628720"	20.01881652	83.47823020
50	20°01'5.553372"	83°28'44.481648"	20.01820927	83.47902268
51	20°01'3.701532"	83°28'50.596284"	20.01769487	83.48072119
52	20°01'0.154632"	83°28'50.175696"	20.01670962	83.48060436
53	20°00'55.552937"	83°28'49.368340"	20.01543137	83.48038009
54	20°00'54.565668"	83°28'49.868688"	20.01515713	83.48051908
55	20°00'52.695432"	83°28'48.197784"	20.01463762	83.48005494
56	20°00'47.815920"	83°28'47.891748"	20.01328220	83.47996993
57	20°00'45.759240"	83°28'48.380268"	20.01271090	83.48010563
58	20°00'43.182756"	83°28'47.727732"	20.01199521	83.47992437
59	20°00'40.999305"	83°28'47.625816"	20.01138870	83.47989606
60	20°00'38.688912"	83°28'48.616608"	20.01074692	83.48017128
61	20°00'36.401580"	83°28'48.447660"	20.01011155	83.48012435
62	20°00'33.772788"	83°28'47.207352"	20.00938133	83.47977982
63	20°00'31.011103"	83°28'46.410129"	20.00861420	83.47955837
64	20°00'30.041028"	83°28'46.078716"	20.00834473	83.47946631
65	20°00'33.223356"	83°28'43.964256"	20.00922871	83.47887896
66	20°00'35.496324"	83°28'41.998512"	20.00986009	83.47833292
67	20°00'36.740232"	83°28'43.769964"	20.01020562	83.47882499
68	20°00'39.917412"	83°28'45.664320"	20.01108817	83.47935120
69	20°00'40.615770"	83°28'44.074872"	20.01128216	83.47890969
70	20°00'42.604597"	83°28'40.782799"	20.01183461	83.47799522
71	20°00'43.079256"	83°28'39.004608"	20.01196646	83.47750128
72	20°00'41.809212"	83°28'38.387640"	20.01161367	83.47732990
73	20°00'42.903072"	83°28'35.690736"	20.01191752	83.47658076
74	20°00'43.853292"	83°28'33.814668"	20.01218147	83.47605963
75	20°00'44.630304"	83°28'34.390839"	20.01239731	83.47621968
76	20°00'49.657500"	83°28'36.367608"	20.01379375	83.47676878
77	20°00'49.854312"	83°28'32.315808"	20.01384842	83.47564328
78	20°00'47.918520"	83°28'31.531872"	20.01331070	83.47542552



Pillar No	Latitude(DMS)	Longitude(DMS)	Latitude(DD)	Longitude(DD)
79	20°00'47.509524"	83°28'29.075340"	20.01319709	83.47474315
80	20°00'48.999436"	83°28'25.053704"	20.01361095	83.47362603
81	20°00'49.067856"	83°28'23.344896"	20.01362996	83.47315136
82	20°00'46.828296"	83°28'18.880680"	20.01300786	83.47191130
83	20°00'48.028088"	83°28'17.622081"	20.01334114	83.47156169
84	20°00'50.125644"	83°28'14.897352"	20.01392379	83.47080482
85	20°00'56.867076"	83°28'14.696832"	20.01579641	83.47074912
86	20°00'56.763828"	83°28'12.802872"	20.01576773	83.47022302
87	20°00'47.050524"	83°28'12.518004"	20.01306959	83.47014389
88	20°00'46.548213"	83°28'9.059700"	20.01293006	83.46918325
89	20°00'45.869976"	83°28'7.198032"	20.01274166	83.46866612
90	20°00'40.868352"	83°28'7.228344"	20.01135232	83.46867454
91	20°00'35.713728"	83°28'8.067144"	20.00992048	83.46890754
92	20°00'30.611952"	83°28'7.282560"	20.00850332	83.46868960
93	20°00'33.108961"	83°28'6.375589"	20.00919693	83.46843766
94	20°00'32.734966"	83°28'4.094015"	20.00909305	83.46780389
95	20°00'32.925276"	83°28'0.740424"	20.00914591	83.46687234
96	20°00'32.917248"	83°27'52.389540"	20.00914368	83.46455265
97	20°00'34.149672"	83°27'48.415644"	20.00948602	83.46344879
98	20°00'44.400060"	83°27'46.041768"	20.01233335	83.46278938
99	20°00'48.297420"	83°27'45.146196"	20.01341595	83.46254061
100	20°00'53.936136"	83°27'44.313948"	20.01498226	83.46230943
101	20°00'57.354588"	83°27'47.965572"	20.01593183	83.46332377
102	20°01'7.161024"	83°27'45.618840"	20.01865584	83.46267190
103	20°01'12.634068"	83°27'43.302384"	20.02017613	83.46202844
104	20°01'16.229568"	83°27'39.887136"	20.02117488	83.46107976
105	20°01'20.297064"	83°27'35.855352"	20.02230474	83.45995982
106	20°01'22.051740"	83°27'30.235104"	20.02279215	83.45839864
107	20°01'29.301024"	83°27'28.616004"	20.02480584	83.45794889
108	20°01'32.171736"	83°27'28.881540"	20.02560326	83.45802265
109	20°01'37.676676"	83°27'27.515232"	20.02713241	83.45764312
110	20°01'41.610576"	83°27'28.527336"	20.02822516	83.45792426
111	20°01'44.296906"	83°27'29.324095"	20.02897136	83.45814558
112	20°01'45.246144"	83°27'28.552032"	20.02923504	83.45793112
113	20°01'47.930124"	83°27'29.368152"	20.02998059	83.45815782
114	20°01'50.651292"	83°27'28.741608"	20.03073647	83.45798378
115	20°01'51.892570"	83°27'29.457943"	20.03108127	83.45818276
116	20°01'53.950728"	83°27'29.833236"	20.03165298	83.45828701

\*\*\* END of Statement\*\*\*