

GOVERNMENT OF ODISHA

FOREST, ENVIRONMENT & CLIMATE CHANGE DEPARTMENT

No. FE-DIV-FLD-0011-2022- 9032 /FE&CC, Bhubaneswar, dated the 02.05.23

10F (Cons) 136/18

ORDER

Sub: Diversion of 7.8199 ha of forest land for widening and strengthening of existing double lane road to two-laned with 1.5 m wide paved shoulder on either side from Km 35/700 to Km 71/120 of NH-220 of Rairangpur to Jashipur section coming within Rairangpur and Karanjia Forest Division within jurisdiction of Mayurbhanj District in the State of Odisha.

WHEREAS, the Executive Engineer, NH Division, Baripada, Dist-Mayurbhanj had applied for diversion of 7.8199 ha of forest land for widening and strengthening of existing double lane road to two-laned with 1.5 m wide paved shoulder on either side from Km 35/700 to Km 71/120 of NH-220 of Rairanpur to Jashipur section coming within Rairangpur and Karanjia Forest Division within jurisdiction of Mayurbhanj District in the State of Odisha.

And whereas, the Ministry of Environment, Forests and Climate Change, Government of India, Eastern Regional Office, Bhubaneswar had accorded 'Stage-I/in-principle' approval for diversion of 7.8199 ha of forest land for widening and strengthening of existing double lane road to two-laned with 1.5 m wide paved shoulder on either side from Km 35/700 to Km 71/120 of NH-220 of Rairanpur to Jashipur section coming within Rairangpur and Karanjia Forest Division within jurisdiction of Mayurbhanj District in the State of Odisha vide its letter No.5-ORC358/2018-BHU dtd.18.07.2018 (**Annexure-I**).

And whereas, the MoEF&CC, Government of India, Integrated Regional Office, Bhubaneswar in consideration of the compliance of the conditions of the 'Stage-I/ in-principle' approval, has accorded Stage-II/ final approval under Section 2 of the Forest (Conservation) Act, 1980 for diversion of 7.8199 ha of forest land for widening and strengthening of existing double lane road to two-laned with 1.5 m wide paved shoulder on either side from Km 35/700 to Km 71/120 of NH-220 of Rairanpur to Jashipur section coming within Rairangpur and Karanjia Forest Division within jurisdiction of Mayurbhanj District in the State of Odisha vide its letter No.5-ORC358/2018-BHU dtd.20.04.2023 (**Annexure-II**) subject to fulfillment of certain conditions as stipulated therein.



dh

Now therefore, the Government of Odisha, do hereby allow diversion of above mentioned 7.8199 ha of forest land for widening and strengthening of existing double lane road to two-laned with 1.5 m wide paved shoulder on either side from Km 35/700 to Km 71/120 of NH-220 of Rairampur to Jashipur section coming within Rairangpur and Karanjia Forest Division within jurisdiction of Mayurbhanj District in the State of Odisha as per approved land schedule subject to fulfillment of the conditions of final forest clearance order as stipulated by the MoEF&CC, Government of India, Integrated Regional Office, Bhubaneswar. The details land schedule of forest land as received from PCCF, Odisha along with diversion proposal vide his letter No.12879 dtd.13.06.2018 are appended herewith as **Annexure-III (Four Pages)**.

The Collector, Mayurbhanj, Divisional Forest Officer, Rairangpur Forest Division and Divisional Forest Officer, Karanjia Forest Division, as the case may be are hereby authorized to handover the diverted forest land coming within their jurisdiction as has been finally diverted after necessary compliance following due procedure of law. Before handing over the diverted forest land to the user agency, it shall be ensured that Net Present Value of forest land for this project for which approval has been obtained shall be deposited in full, at applicable rates.

The Divisional Forest Officer, Rairangpur Forest Division and Divisional Forest Officer, Karanjia Forest Division are also directed to monitor compliance to the conditions stipulated for such diversion in the respective forest/Wildlife clearance order and to report violations, if any, to the Nodal Officer, O/o PCCF & HoFF, Odisha and to the Forest, Environment & Climate Change Department.

Execution of project activities will be subject to availability of all other statutory clearances required under relevant Acts/Rules for this project, deposit of requisite funds and compliance of Court's order, if any.

By order of Governor
de. 15/5/2023
(Lingaraj Otta)

OSD-cum-Special Secretary to Government

Memo No. 9033 /FE&CC, Date 02.05.23

Copy along with the copy of Annexures forwarded to the Principal Chief Conservator of Forests & HoFF, Odisha for kind information and necessary follow up action.

Appropriate instruction to the Divisional Forest Officer, Rairangpur Forest Division, Divisional Forest Officer, Karanjia Forest Division and User Agency may be imparted for required follow up action at their end. It may be ensured by the Divisional Forest Officer, Rairangpur Forest Division and Divisional Forest Officer,

Karanjia Forest Division that Net Present Value of the forest land involved in this project of the User Agency is deposited by them in appropriate head in full, at applicable rates. The User Agency may also be instructed to furnish compliance to the conditions of forest/ wildlife clearance pertaining to the project in every quarter to the Divisional Forest Officer, Rairangpur Forest Division and Divisional Forest Officer, Karanjia Forest Division for facilitating monitoring of compliances.

OSD-cum-Special Secretary to Government

Memo No. 9034 /FE&CC, Date 02.05.23

Copy along with the copy of Annexures forwarded to the Asst. Inspector General of Forests, Government of India, MoEF&CC (FC Division), Indira Paryavaran Bhawan, Jor Bagh, Aliganj Road, New Delhi, Pin-110003/ Deputy Director General of Forests (Central), MoEF&CC, Government of India, IRO, A/3, Chandrasekharpur, Bhubaneswar for kind information and necessary follow up action in compliance to the order of Hon'ble NGT dtd.07.11.2012 in Appeal No.7/2012 communicated by the MoEF, Government of India vide their letter F. No.7-23/2012-FC dtd.24.7.2013.

OSD-cum-Special Secretary to Government

Memo No. 9035 /FE&CC, Date 02.05.23

Copy along with the copy of Annexures forwarded to the Principal Chief Conservator of Forests (Wildlife) & Chief Wildlife Warden, Odisha/ Principal Chief Conservator of Forests (FD&NO), FC Act, O/o PCCF & HoFF, Odisha for information and necessary action.

OSD-cum-Special Secretary to Government

Memo No. 9036 /FE&CC, Date 02.05.23

Copy along with the copy of Annexures forwarded to the Regional Chief Conservator of Forests, Baripada Circle/ Divisional Forest Officer, Rairangpur Forest Division/ Divisional Forest Officer, Karanjia Forest Division for information and immediate necessary compliance.

It may be ensured by the Divisional Forest Officer, Rairangpur Forest Division/ Divisional Forest Officer, Karanjia Forest Division that Net Present Value of the forest land involved in this project of User Agency shall be deposited by them in full, at applicable rates in appropriate head before handing over of the forest land to the user agency. Besides, funds, if any, due to be deposited by the user agency for this project shall also be deposited by the project proponent before the forest land is handed over to them. The User Agency may also be instructed to furnish compliance to the conditions of forest/ wildlife clearance pertaining to the project in

every quarter to the Divisional Forest Officer, Rairangpur Forest Division/ Divisional Forest Officer, Karanjia Forest Division for facilitating monitoring of compliances by them.

The Divisional Forest Officer, Rairangpur Forest Division/ Divisional Forest Officer, Karanjia Forest Division are also instructed to ensure that the direction given to the user agency are executed immediately.

OSD-cum-Special Secretary to Government

Memo No. 9037 /FE&CC, Date 02.05.23

Copy along with the copy of Annexures forwarded to Works Department/ Collector, Mayurbhanj for information and necessary follow up action.

OSD-cum-Special Secretary to Government

Memo No. 9038 /FE&CC, Date 02.05.23

Copy along with the copy of the Annexures forwarded to the Executive Engineer, NH Division, Baripada, Dist-Mayurbhanj for information and immediate necessary action.

The user agency is asked to take following actions immediately as per orders of Hon'ble National Green Tribunal dtd.07.11.2012 in Appeal No.7/2012 communicated by the MoEF, Government of India vide their letter F. No.7-23/2012-FC dtd.24.07.2013.

- i. ***They shall publish the entire forest clearance granted in verbatim along with conditions and safeguards imposed by the Central Government in Stage-I/II forest clearance in two widely circulated daily newspapers, one in vernacular language and the other in English language so as to make people aware of the permission granted to the Project for use of forest land for non-forest purposes.***
- ii. ***They shall submit the copies of forest clearance orders granted by the Central Government/State Government to the Heads of local bodies, Panchayats and Municipal bodies along with the relevant offices of the Government, who in turn, shall display the same for 30 days from date of receipt.***
- iii. ***Detailed action taken in compliance to the above order of State Government shall be intimated to the Divisional Forest Officer, Rairangpur Forest Division/ Divisional Forest Officer, Karanjia Forest Division/ Regional Chief Conservator of Forests, Baripada Circle/ Principal Chief Conservator of Forests & HoFF, Odisha/ Forest, Environment & Climate Change Department for reference.***

-4-

Besides the above, the user agency is also asked to deposit Net Present Value of forest land for this project in full, if not deposited yet, at applicable rates. Requisite funds due for deposit by the user agency on account of this project shall also be deposited under appropriate head.

The user agency shall furnish compliances to the conditions prescribed in the forest/wildlife clearance order to the Divisional Forest Officer, Rairangpur Forest Division/ Divisional Forest Officer, Karanjia Forest Division in every quarter, for the purpose of monitoring by them.

dy 25/05/2023
OSD-cum-Special Secretary to Government

Memo No. 9039 /FE&CC, Date 02.05.23

Copy with copy of Annexures forwarded to the Head, State Portal, I.T. Centre, Odisha Secretariat, Bhubaneswar for information and necessary action. He is requested to upload this order along with its enclosures in the website of Forest, Environment & Climate Change Department **immediately** for information of all concerned. **This is required in compliance to order of Hon'ble National Green Tribunal dtd.07.11.2012 in Appeal No.7/2012. Hence this may be done unfailingly.**

dy 25/05/2023
OSD-cum-Special Secretary to Government

Memo No. 9040 /FE&CC, Date 02.05.23

Copy with copy of Annexures forwarded to the Under Secretary to Government, Office Establishment Section, Forest, Environment & Climate Change Department for information and necessary action with reference to their letter No.12939/F&E dtd.16.07.2016.

dy 25/05/2023
OSD-cum-Special Secretary to Government




Annexure-I

Telephone: 0674-2301213, 2301248, 2302452, 2302453. Fax: 0674-2302432. E-mail: roez.bsr-mef@nic.in

No. S-ORC358/2018-BHU

18th July, 2018



To
The Addl. Chief Secretary,
Forest & Environment Deptt.,
Govt. of Odisha,
Bhubaneswar.

Free & approval order

Diversion of 7.8199 ha of forest land for widening and strengthening of existing double lane road to two-laned with 1.5 m wide paved shoulder on either side from K.35/700 to Km.71/120 of NH-220 of Rairangpur to Jashipur section coming within Rairangpur and Karanjia Forest Division within jurisdiction of Mayurbhanj District in the State of Odisha.

Sir,

I am directed to refer to State Govt. letter No10F(Cons)136/2018-14480/F&E dated 02.07.2018 on the above mentioned subject seeking prior approval of the Ministry of Environment, Forest & Climate Change under section 2 of Forest (Conservation) Act, 1980.

2. After due consideration of the proposal of the State Government and on the basis of decision of Regional Empowered Committee meeting held on 17.07.2018, the Ministry of Environment, Forest & Climate Change hereby conveys 'Stage-I/in-principle' approval for diversion of 7.8199 ha of forest land for widening and strengthening of existing double lane road to two-laned with 1.5 m wide paved shoulder on either side from K.35/700 to Km.71/120 of NH-220 of Rairangpur to Jashipur section coming within Rairangpur and Karanjia Forest Division within jurisdiction of Mayurbhanj District in the State of Odisha, subject to the fulfillment of the following conditions.

- (i) Legal status of forest land proposed for diversion shall remain unchanged.
- (ii) The State Govt. shall charge the Net Present Value (NPV) of forest area proposed to be diverted under this proposal from the user agency as per the Orders of Hon'ble Supreme Court of India dated 28.03.2008, 24.04.2008 and 09.05.2008 in Writ Petition (Civil) No.202/1995 and the guidelines issued by this Ministry vide its letter No.5-3/2007-FC dated 05.02.2009 in this regard. While conveying the compliance of this condition, mention be made of the Eco-class and density of forest for which NPV has been charged.
- (iii) At the time of payment of the Net Present Value (NPV) at the present rate, the user agency shall furnish an undertaking to pay the additional amount of NPV, if so determined, as per the final decision of the Hon'ble Supreme Court of India.
- (iv) Compensatory afforestation shall be raised over 7.819 ha of non-forest forest land identified in Plot No.1066/2, 1067/1, 1068 & 1087, Khata No.198 of village Ghodadega of Kusumi Tehsil of under Rairangpur Forest Division of Mayurbhanj district against the area of forest land proposed to be diverted at the cost of the user agency.
- (v) The non forest land identified for raising compensatory afforestation shall be transferred and mutated in favour of the State Forest Department before issue of Stage-II approval.
- (vi) The non-forest land over which compensatory afforestation will be taken up shall be notified as PF/RF and shall remain under the administrative control of the State Forest Department.

Contd...2

[Handwritten signature]

S.O. (N.S.)

12
277-

- 33
- (vii) State Govt. will formulate compensatory afforestation scheme with focused soil & moisture conservation, along with regeneration cleaning, silvicultural activities and shall ensure maintenance of these plantation for a period of seven to ten years as per requirement.
 - (viii) The user agency shall transfer the cost of raising and maintaining the compensatory afforestation at the current wage rate in consultation with State Forest Department in the account of Ad-hoc CAMPA of the concerned State through **online** portal. The scheme may include appropriate provision for anticipated cost increase for works scheduled for subsequent years.
 - (ix) The user agency should ensure that the compensatory levies (C.A. cost, NPV etc.) are deposited through challan generated online on web portal and deposited in appropriate bank **online only**. Amount deposited through other mode will not be accepted as compliance of the Stage-I clearance.
 - (x) The user agency shall comply the recommendations of the State Government.
 - (xi) The designing of new culverts/bridges and redesigning the existing ones over the natural streams/ rivers/canals should be done in such a manner that it does not hamper the natural course of water, does not give rise to water-logging, so that it does not hamper movement of wild animals including fishes & amphibians migration.
 - (xii) The boundary of the forest land proposed to be diverted shall be demarcated on the ground at the project cost, by erecting four feet high reinforced cement concrete pillars, each inscribed with its serial number, DGPS coordinates, distance from adjoining pillars etc. The cost of expenditure like RCC/ stone pillars, demarcation charges, charges for felling of trees and their transportation to depots shall be deposited with DFOs concerned and the work should be undertaken departmentally as per directions of Ministry's letter No.13-20/2015-CAMPA dated 09.06.2016.
 - (xiii) The State Forest Department/UA shall submit the surveyed sketch of non-forest land identified for CA, giving the forward and backward bearing of each demarcation pillar and distance between them. The State Forest Department/User Agency shall submit the DGPS reading of each demarcated pillar giving the latitude and the longitude.
 - (xiv) The user agency shall use fly ash for the road construction and for filling up of void created due to soil borrows which will be followed by compaction and spreading of top soil over it as per Fly Ash Notification No. S.O. 254 (E) dated 25.01.2016.
 - (xv) The user agency shall submit an undertaking to ensure that flanks of roads should be filled by transported soil and not with soil dug from the side of the roads.
 - (xvi) No additional or new path will be constructed inside the forest area for any activity related to the project work.
 - (xvii) No labour camp shall be allowed in the forest area.
 - (xviii) The user agency shall provide LPG or alternate fuel, to labourers working at the site to avoid damage/tree felling and ensure no fuelwood use.

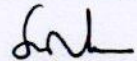
Contd...3

ln

- (xix) The user agency while executing works, shall not fell any tree or damage forest growth in the surrounding forest area in any manner.
- (xx) The forest land shall not be used for any purpose other than that specified in the proposal and under no circumstances be transferred to any other user agency, department or person without the prior approval of Ministry of Environment, Forest & Climate Change.
- (xxi) The layout plan of the proposed forest land shall not be changed without the prior approval of Ministry of Environment, Forest & Climate Change.
- (xxii) The State Government shall complete settlement of rights, in term of the Scheduled Tribes and Traditional Forest Dwellers (Recognition of Forest Rights) Act, 2006, if any, on the forest land to be diverted and submit the documentary evidence as prescribed by this Ministry in its letter No.11-9/1998-FC (pt.) dated 03.08.2009 read with letter No.11-9/1998-FC (pt.) dated 05.02.2013 and 05.07.2013, in support thereof. The user agency shall submit original FRA certificate before issue of Stage-II approval.
- (xxiii) Any other conditions that the Ministry of Environment, Forest & Climate Change may impose from time to time in the interest of afforestation, conservation and management of flora and fauna in the area, which shall be complied by the user agency.
- (xxiv) The State Govt. and user agency shall ensure compliance to provisions of the all Acts, Rules, Regulations, Guidelines, NGT Order (s) & Hon'ble Court Order (s) pertaining to this project, if any, for the time being in force, as applicable to the project.

3. After receipt of the report on compliance to the conditions stipulated above, from the State Government of Odisha, final/Stage-II approval for diversion of the said forest land under Section 2 of Forest (Conservation) Act, 1980 will be issued by this Ministry. Transfer of forest land to user agency should not be effected by the State Government of Odisha till final/Stage-II approval for its diversion is issued by the Ministry of Environment, Forest & Climate Change. However, to facilitate speedy execution of projects involving linear diversion, the in-principle approval may be deemed as the working permission for tree felling and commencement of work, if the required funds for CA, NPV and all other compensatory levies specified in the in-principle approval are realized from the user agency, the State Govt. may allow the commencement of work of the linear project in forest land for a period of one year as per guideline issued vide Ministry letter No. 11-306/2014-FC dated 28.08.2015.

Yours faithfully,




(S. Mohapatra)

Conservator of Forests (Central)

Copy to:-

1. The Director, ROHQ, Ministry of Environment, Forest & Climate Change, Indira Paryavaran Bhawan, Agni Block, Aliganj, Jor Bagh Road, New Delhi – 110 003.
2. The Principal Chief Conservator of Forests, Forest Department, Govt. of Odisha, Aranya Bhawan, Chandrasekharpur, Bhubaneswar-751023.
3. The Executive Engineer, NH Division, Baripada, Dist: Mayurbhanj, Odisha
4. Guard file.



Conservator of Forests (Central)




No. 5-ORC358/2018-BHU

20th April, 2023

To

The Addl. Chief Secretary,
Forest & Environment Deptt.,
Government of Odisha,
Bhubaneswar-751 001.



Sub:- Diversion of 7.8199 ha of forest land for widening and strengthening of existing double lane road to two-laned with 1.5 m wide paved shoulder on either side from Km 35/700 to Km 71/120 of NH-220 of Rairangpur to Jashipur section coming within Rairangpur and Karanjia Forest Division within jurisdiction of Mayurbhanj District in the State of Odisha.

Sir,

I am directed to refer to State Govt. letter No.10F(Cons)136/2018-14480/F&E dated 02.07.2018, wherein prior approval of the Ministry of Environment, Forest & Climate Change for diversion of 7.8199 ha of forest land for widening and strengthening of existing double lane road to two-laned with 1.5 m wide paved shoulder on either side from Km 35/700 to Km 71/120 of NH-220 of Rairangpur to Jashipur section coming within Rairangpur and Karanjia Forest Division within jurisdiction of Mayurbhanj District in the State of Odisha, was sought in accordance with Section-2 of the Forest (Conservation) Act, 1980. After due consideration of the proposal by the Ministry of Environment, Forest & Climate Change and on the basis of decision of Regional Empowered Committee meeting held on 17.07.2018, the in-principle approval for diversion of the said forest land was accorded by Ministry vide this office letter of even number dated 18.07.2018, subject to fulfillment of certain conditions. The Nodal Officer (FCA) of the State Government has furnished the compliance report in respect of the conditions stipulated in the in-principle approval and has requested to grant final approval of the proposal.

2. In this connection, I am directed to say that on the basis of the compliance report furnished by the PCCF & Nodal Officer (FCA), Odisha vide their letter No.2087/9F(Road)-316/2018 dated 03.02.2023 and uploading of the Stage-I compliance report in *Parivesh* web portal on 13.04.2023, **Stage-II/final** approval of the Ministry of Environment, Forest & Climate Change is hereby granted under Section 2 of the Forest (Conservation) Act, 1980 for diversion of 7.8199 ha of forest land for widening and strengthening of existing double lane road to two-laned with 1.5 m wide paved shoulder on either side from Km 35/700 to Km 71/120 of NH-220 of Rairangpur to Jashipur section coming within Rairangpur and Karanjia Forest Division within jurisdiction of Mayurbhanj District in the State of Odisha, subject to the fulfillment of the following conditions:-

A: Conditions which need to be complied prior to handing over of forest land.

- The State Govt. shall ensure the complete compliance on FRA, 2006 as applicable.
- The State Govt. shall ensure that NPV of the above proposal has been realized from user agency as per Ministry's direction from time to time.
- The State Govt. shall ensure that the user agency shall obtain the Environment Clearance as per the provisions of the Environmental (Protection) Act, 1986, if required.

US (Adv)
21/4/2023
SO (Dir.)
21/4/2023

iv) The State Govt. shall ensure that the KML files of the area to be diverted and the CA area shall be uploaded on the e-Green watch portal with all requisite details before handing over of the diverted forest land to the user agency.

v) The State Govt. shall ensure that the boundary of the diverted forest land shall be demarcated on ground at the project cost, by erecting four feet high reinforced cement concrete pillars, each inscribed with its serial number, distance from pillar to pillar and GPS co-ordinates.

B: Conditions which need to be complied after handing over of forest land to the user agency.

i) Legal status of the diverted forest land shall remain unchanged.

ii) The State Govt. shall ensure that the State Forest Department will raise the Compensatory afforestation over 7.819 ha of non-forest forest land identified in Plot No.1066/1357, 1067/1358, 1068 & 1087, Khata No.202 of village Ghodadega of Kusumi Tehsil of under Rairangpur Forest Division of Mayurbhanj district within three years from the date of Stage-II Clearance and maintained thereafter by the State Forest Department, at the cost of user agency. The species to be planted in the CA scheme shall be of native species of the area avoiding Teak and exotic species. At least 18 month old seedlings should be planted. Intensive monitoring of the plantation needs to be done and documented using Geo tagging so that the increase of canopy density and survival and growth of plantation can be evaluated at regular intervals.

iii) The State Govt. shall ensure that the user agency shall take up Avenue Plantation on either side of the alignment of the road at the project cost in consultation with the DFO. In this regard State Govt. shall adhere to the Ministry's letter No.7-12/2022-ROHQ dated 01.09.2022.

iv) The State Govt. shall ensure that the approved Site Specific Wildlife Conservation Plan shall be implemented by the State Forest Department from the funds deposited by the user agency.

v) The State Govt. shall ensure that the user agency shall pay the additional amount of NPV, if so determined, as per the final decision of the Hon'ble Supreme Court of India.

vi) The State Govt. and user agency shall ensure that the designing of new culverts/bridges and redesigning the existing ones over the natural streams/ rivers/canals should be done in such a manner that it does not hamper the natural course of water, does not give rise to water-logging, so that it does not hamper movement of wild animals including fishes & amphibians migration.

vii) The State Govt. and user agency shall ensure that speed regulating signage will be erected along the road at regular intervals in the Protected Areas/Forest Areas.

viii) The State Govt. shall ensure that the user agency shall use fly ash for the road construction and for filling up of void created due to soil borrows which will be followed by compaction and spreading of top soil over it as per Fly Ash Notification No. S.O. 254 (E) dated 25.01.2016.

ix) The State Govt. shall ensure that the user agency shall explore the possibility of successful transplantation of maximum number of trees identified to be felled and shall ensure that any tree felling shall be done only when it is unavoidable and that too under strict supervision of the State Forest Department.

x) The State Govt. and the user agency shall ensure that flanks of roads should be filled by transported soil and not with soil dug from the side of the roads.

xi) The State Govt. and user agency shall ensure that no additional or new path will be constructed inside the forest area for any activity related to the project work.

- xii) The State Govt. shall ensure that no labour camp shall be established on the forest land and the user agency shall provide fuels preferably alternate fuels to the labourers and staff working at the site so as to avoid any damage and pressure on the nearby forest areas.
- xiii) The State Govt. and user agency shall ensure that while executing works, the user agency shall not fell any tree or damage forest growth in the surrounding forest area in any manner.
- xiv) The State Govt. and user agency shall ensure that the layout plan of the proposal shall not be changed without prior approval of the Ministry of Environment, Forest & Climate Change.
- xv) The State Govt. and user agency shall ensure that earth or any material shall neither be brought from nor the debris resulting during construction be disposed of in the adjoining forest area by the user agency.
- xvi) The State Govt. shall ensure that the forest land shall not be used for any purpose other than that specified in the proposal and under no circumstances be transferred to any other user agency, department or person without prior approval of the Ministry of Environment, Forest & Climate Change.
- xvii) The State Govt. shall ensure that the concerned Divisional Forest Officer, will monitor and take necessary mitigative measures to ensure that there is no adverse impact on the forests in the surrounding area.
- xviii) The State Govt. shall ensure that the user agency shall submit annual self monitoring report on compliance of stipulated conditions to the Nodal Officer (FCA) of the State and Integrated Regional Office of this Ministry by the end of March every year regularly.
- xix) The State Govt. shall ensure that any other conditions that the Ministry of Environment, Forests & Climate Change may impose from time to time in the interest of afforestation, conservation and management of flora and fauna in the area, which shall be complied by the user agency.
- xx) The State Govt. and user agency shall ensure compliance to provisions of the all Acts, Rules, Regulations, Guidelines, NGT Order (s) & Hon'ble Court Order (s) pertaining to this project, if any, for the time being in force, as applicable to the project.
- xxi) Violation of any of these conditions will amount to violation of Forest (Conservation) Act, 1980 and action would be taken as per Para 1.21 of Chapter-1 of Handbook of Guidelines issued under F.C. Act, 1980 vide Ministry's letter No.5-2/2017-FC dated 28.03.2019.

Yours faithfully,

Padma Mahanti

(Padma Mahanti)

Dy. Inspector General of Forests (C)

Copy to:-

1. The Inspector General of Forests (ROHQ), Ministry of Environment, Forest & Climate Change, Indira Paryavaran Bhawan, Jor Bagh Road, Aliganj, New Delhi - 110 003.
2. The PCCF & Nodal Officer (FCA), Forest Department, Govt. of Odisha, Aranya Bhawan, Chandrasekharpur, Bhubaneswar.
3. The Executive Engineer, N.H. Division, Baripada, Dist: Mayurbhanj, Odisha.

Dy. Inspector General of Forests (C)

Annexure - III

STATISTICS OF FOREST AREAS PROPOSED FOR DIVERSION WITHIN CORRIDOR OF NH-220 (RAIRANGPUR-JASHIPUR SECTION) COMING UNDER RAIRANGPUR FOREST DIVISION, MAYURBHANJ DISTRICT								
Sl. No.	Village Name	Hal Plot No.	Hal_Kissam	Sabik Plot No.	Sabik_Kissam	Allotted Area_Ha.	Map Area_Ha.	
1	Kasiabeda	813 ✓	Jungal-2			0.0397	0.039	
2	Kasiabeda	933 ✓	Jungle			0.2316	0.231	
3	Kasiabeda	956 ✓	Jungal-2			0.0955	0.096	
4	Kasiabeda	1006	Patita	448	Jungle	0.1518	0.152	
5	Kasiabeda	967/1346 ✓	Jungal-2			0.0085	0.008	
6	Kasiabeda	1005/1357 ✓	Sarada-2	448	Jungle	0.0688	0.069	
(A) Total Revenue Forest Areas Proposed For Diversion							0.5959	0.595
(B) Badam Pahada R.F., Rairangpur Division							1.5757	1.575
Total Forest Areas Proposed For Diversion (A+B)							2.1716	2.17

[Signature]

[Signature]
Executive Engineer,
N.H. Division, Baripada.

[Signature]
25/4/18
Tahasildar Kusum
Badampahar

[Handwritten marks]

STATISTICS OF SABIK KISSAM FOREST AREA PROPOSED FOR DIVERSION FOR UP-GRADATION AND REHABILITATION OF N.H.-220 (RAIRANGPUR-JASHIPUR SECTION), MAYURBHANJ DISTRICT

Sl. No.	Village Name	Plot No.	Hal Kissam	Sabik Kissam	Allotted Area Ac.	Allotted Area Ha.	Map Area Ha.
1	Khajurpada	462	Nayan jodi	Jungle	0.32	0.130	0.129
2	Pandugandi	1420	Nayan jodi	Jungle	0.2	0.081	0.102
3	Pandugandi	1421	Road	Jungle	0.27	0.109	0.095
4	Pandugandi	1422	Nayan jodi	Jungle	0.21	0.085	0.074
5	Pandugandi	1518	Road	Jungle	0.04	0.016	0.015
6	Pandugandi	1519	Nayan jodi	Jungle	0.04	0.016	0.021
Total Forest Area Proposed For Diversion					1.08	0.437	0.436

[Handwritten Signature]

[Handwritten Signature]
Tahasildar Kusumi
 Baurangpur, AR

[Handwritten Signature]
Executive Engineer
 N.H. Division, Baripada

16
 116
 54

STATISTICS OF FOREST AREAS PROPOSED FOR DIVERSION WITHIN CORRIDOR OF NH-220 (RAIRANGPUR-JASHIPUR SECTION) COMING UNDER KARANJIA FOREST DIVISION, MAYURBHANJ DISTRICT

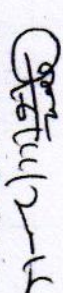
Sl. No.	Village_Name	Hal Plot_No.	Hal_Kissam	Sabik Plot_No.	Sabik_Kissam	Allotted Area_Ha.	Map Area_Ha.	Remark
1	Hill Block	5	Jungal-2			0.484	0.313	
2	Hill Block	5	Jungal-2				0.171	
3	Hill Block	5	Jungal-2				0	
4	Hill Block	9	Nayanjodi	4	Hill & Forest	0.015	0.017	
5	Hill Block	18	Jungal-2				0.867	
6	Hill Block	18	Jungal-2			1.951	0.334	
7	Hill Block	18	Jungal-2				0.75	
8	Hill Block	19	Nayanjodi	4	Hill & Forest	0.021	0.021	
9	Hill Block	61	Patharabani	26	Hill & Forest	0.132	0.115	
10	Hill Block	61	Patharabani	26	Hill & Forest		0.044	
11	Hill Block	84	Jungal-2			0.379	0.036	
12	Hill Block	84	Jungal-2				0.343	
13	Hill Block	88	Dahi-2	4	Hill & Forest	0.051	0.05	
14	Hill Block	91	Dahi-2	4	Hill & Forest	0.028	0.028	
15	Hill Block	92	Dahi-2	4	Hill & Forest	0.051	0.052	
16	Hill Block	95	Dahi-2	4/61	Hill & Forest	0.059	0.059	
17	Hill Block	103	Dahi-1	4	Hill & Forest	0.062	0.062	
18	Hill Block	106	Dahi-1	54/56	Hill & Forest	0.068	0.068	
19	Hill Block	112	Dahi-1	4/54	Hill & Forest	0.043	0.043	
20	Hill Block	115	Dahi-1	4	Hill & Forest	0.071	0.071	
21	Hill Block	124	Dahi-1	4/92	Hill & Forest	0.004	0.004	
22	Hill Block	125	Dahi-1	4	Hill & Forest	0.027	0.027	
23	Hill Block	126	Dahi-1	4/97	Hill & Forest	0.066	0.067	
24	Hill Block	127	Dahi-1	4/99	Hill & Forest	0.049	0.049	
25	Hill Block	133	Dahi-1	4/93	Hill & Forest	0.057	0.057	
26	Hill Block	135	Dahi-1	4/93	Hill & Forest	0.012	0.012	
27	Hill Block	138	Dahi-2	4	Hill & Forest	0.039	0.039	
28	Hill Block	139	Dahi-2	4	Hill & Forest	0.193	0.193	

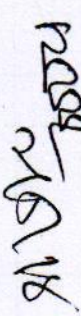
New
Alignment

15

Sl. No.	Village Name	Hal Plot No.	Hal KISSAM	Sabik Plot No.	Sabik KISSAM	Allotted Area Ha.	Map Area Ha.	Remark
29	Hill Block	143	Dahi-2	2/52	Hill & Forest	0.026	0.026	
30	Hill Block	151	Dahi-2	4/102	Hill & Forest	0.085	0.085	
31	Hill Block	155	Dahi-2	4/55	Hill & Forest	0.059	0.059	New Alignment
32	Hill Block	160	Dahi-2	4/101	Hill & Forest	0.05	0.05	
33	Hill Block	162	Dahi-2	4/100	Hill & Forest	0.059	0.059	
34	Hill Block	173	Jungal-1			0.002	0.003	
35	Hill Block	9	Nayanjodi	4	Hill & Forest	0.226	0.224	
36	Hill Block	11	Nayanjodi	42	Jungle	0.231	0.23	Existing Road
(A) Total Revenue Forest Areas Proposed For Diversion						4.6	4.628	
(B) Badam Pahada R.F, Karanjia Division						0.611	0.611	
1	Total Forest Areas Proposed For Diversion (A+B)					5.211	5.239	


 Divisional Forest Officer
 Karanjia Division


 Executive Engineer,
 N.H. Division, Barpada


 Tahasildar cum CALA
 Jashipur Tahasil, For N.H.-220