

**GOVERNMENT OF ODISHA**  
**FOREST, ENVIRONMENT & CLIMATE CHANGE DEPARTMENT**

\*\*\*\*\*

**NOTIFICATION**

No.FE-DIV-MISC-0011-2016- 285 /FE&CC, Date 02.01.25  
10F (Cons) 34/2020

Whereas Forest block Bhaliadal I Proposed Reserve Forest under Section 4 of the Odisha Forest Act, 1972 has been notified by Government of Odisha, Revenue Department Notification No.FS 164/80-24727 dtd.02/04/1980 indicating an area of 10.63 Ha in Satkosia Forest Range of Karanjia Forest Division.

And whereas, the Government of Odisha in the Forest & Environment Department have notified a "Standard Operating Procedure (SOP) for Geo-referencing of Forest Block boundary through DGPS Survey" in the Odisha Gazette vide Notification No.22572400112016-10F(Cons) 77/2016/14097/F&E dtd.04.07.2017, for preparation of such geo-referenced forest maps in pursuance of the directives of Hon'ble Supreme Court in their Order dtd.6.7.2011 (in IA Nos.1868, 2091, 2225-2227, 2380, 2568 and 2937 in Writ Petition (C) No. 202 of 1995 – Lafarge matter).

And whereas, the Government of Odisha have appointed all Tehsildars in their respective Tehsil jurisdiction in the respective Districts as Forest Settlement Officer (FSO) vide Notification No.10F(TR)38/2020/7767/F&E Dated 21/05/2020.

And whereas, the Forest Revenue Joint Verification Committee has jointly verified and confirmed the boundary pillar positions as per report in Annexure-I.

And whereas, the Forest Settlement Officer has certified 'No Change' in the boundary extent of Bhaliadal I Proposed Reserve Forest post 25<sup>th</sup> October 1980. The DGPS survey boundary coordinates have been verified by ORSAC and certified by the Forest Settlement Officer. The computed area (UTM Zone 45 N projection and WGS 84 datum) of the Bhaliadal I Proposed Reserve Forest is 21.34 Ha or 52.73 Ac. The change in area is due to method of Survey & Area Computation.

Therefore, it has been decided to supplement the existing notification of the Bhaliadal I Proposed Reserve Forest with the above mentioned FSO certified DGPS surveyed Forest block map as per Annexure-II and the statement of geo-coordinates of the forest block boundary pillar positions as per Annexure-III, which shall be treated as the precise boundary description of the Bhaliadal I Proposed Reserve Forest and shall form an integral part of the original notification in place of any other form of boundary description notified earlier.

There shall be no change to the admitted rights in the original notification.

By order of the Governor,

  
(Satyabrata Sahu)

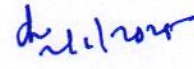
Additional Chief Secretary to Government

By e-mail: [deputydirectorpp@rediffmail.com](mailto:deputydirectorpp@rediffmail.com)

Memo No. 286 /FE&CC Date 02.01.25

Copy with soft copy forwarded to the Director of Printing, Stationary & Publication, Odisha Cuttack for publication in an extra-ordinary issue of the Odisha Gazette & supply 50 copies of printed notification each to FE&CC Deptt./ Director Land Records & Surveys, Odisha, Cuttack/ Collector, Mayurbhanj/ DFO, Karanjia Forest Division/ Tahasildar-Thakurmunda, Dist-Mayurbhanj.

The Notification is statutory & may be assigned SRO Number.

  
OSD-cum-Special Secretary to Government

Memo No. 287 / FE&CC Date 02.01.24

Copy forwarded to the PS to Hon'ble Chief Minister, Odisha for favour of kind information of Hon'ble Chief Minister/ PS to Hon'ble Minister, FE&CC, Labour & ESI for favour of kind information of Hon'ble Minister.

*de/1/2024*

OSD-cum-Special Secretary to Government

Memo No. 288 / FE&CC Date 02.01.24

Copy forwarded to the Assistant Inspector General of Forest, Govt. of India, Ministry of Environment & Forest & Climate Change (FC Division), Indira Paryavaran Bhawan, Jor Bagh, Aliganj Road, New Delhi-110003/ Deputy Director General of Forests (Central), Govt. of India, MoEF&CC, Regional Office, A/3, Chandrasekharpur, Bhubaneswar-23 for information & necessary action.

*de/1/2024*

OSD-cum-Special Secretary to Government

Memo No. 289 / FE&CC Date 02.01.24

Copy forwarded to the Revenue & Disaster Management Deptt./ ST&SC Development, Minorities & Backward Classes Welfare Department/ Member, Board of Revenue, Odisha, Cuttack/ Director Land Records & Surveys, Odisha, Cuttack/ RDC (CD) Cuttack/ Collector, Mayurbhanj/ Tahasildar-Thakurmunda, Dist-Mayurbhanj for information & necessary action.

*de/1/2024*

OSD-cum-Special Secretary to Government

Memo No. 290 / FE&CC Date 02.01.24

Copy forwarded to the Principal Chief Conservator of Forest & HoFF, Odisha/ Principal Chief Conservator of Forests (WL) & Chief Wildlife Warden, Odisha/ FD, STR-cum-Regional Chief Conservator of Forests, Baripada Circle/ Divisional Forest Officer, Karanjia Forest Division for information & necessary action.

*de/1/2024*

OSD-cum-Special Secretary to Government

Memo No. 291 / FE&CC Date 02.01.24

Copy forwarded to the Head, State Portal, I.T. Centre, Odisha Secretariat, Bhubaneswar/ Deputy Secretary to Government, Office Establishment Section, FE&CC Department w.r.t their letter No.21646/F&E dtd.22.11.2016 for information and necessary action.

*de/1/2024*

OSD-cum-Special Secretary to Government





OFFICE OF THE DIVISIONAL FOREST OFFICER: KARANJIA DIVISION,  
AT/PO-KARANJIA, DIST-MAYURBHANJ, PIN- 757 037 (ODISHA),  
PHONE NO.06796-220226, FAX – 06796-220223, E-mail – [dfokaranjia@yahoo.com](mailto:dfokaranjia@yahoo.com)

Memo No. 5827 dt. 22/10/2021

To

Principal Chief Conservator of Forests & HoFF, Odisha  
Aranya Bhawan, Chandrasekharpur  
Bhubaneswar

Sub: Certificate in respect of the Forest Blocks for which original notifications are not available in Karanjia Forest Division.

Ref: PCCF's letter no 12453 dated 29th June 2020.

Sir,

As directed vide Para 2 of the above referred letter, this is to certify that copy of the original notification in respect of the following Notified Forest Blocks are not readily available in the Forest Division.

Sl.	Forest Range	Name of forest block	Type of Forest Block	Notified Forest area (in Ha)	Reference Act & Section	Notification No and Date
1	Karanjia	Balibhol	PRF	8.64	1972,Section 4	FS 310/79-73669 dt. 18-10-79
2	Karanjia	Bhalughara	PRF	2.08	1972,Section 4	FS 359/79-71018 dt. 11-10-79
3	Karanjia	Champareil	PRF	22.26	1972,Section 4	FS 117/80-21752/R dt. 22-03-80
4	Karanjia	Champareil II	PRF	3.01	1972,Section 4	FS 333/79-74315/R dt. 22-10-80
5	Karanjia	Champareil III	PRF	2.63	1972,Section 4	FS 334/79-75048/R dt. 23-10-80
6	Karanjia	Haldia I	PRF	5.34	1972,Section 4	FS 307/79-73556/R dt. 18-10-79
7	Karanjia	Haldia II	PRF	7.49	1972,Section 4	FS 337/79-74335/R dt. 22-10-79
8	Karanjia	Miludihi	RF	42.07	1972,Section 21	
9	Thakurmunda	Akhatapan	RF	57.52	1972,Section 21	35510/R dt. 26.05.73
10	Thakurmunda	Andharikhaman	RF	48.48	1972,Section 21	FS/78/70-22049 dt.24.4.70
11	Thakurmunda	Andharikhaman	PRF	28.45	1972,Section 4	FS 308/78-73561 dt. 18-10-79
12	Thakurmunda	Asankudar	RF	11.85	1972,Section 21	11F/B/48/70/20659/R dt. 21.04.70
13	Thakurmunda	Badabaliposi	RF	27.57	1972,Section 21	FS/13/71-72008/R dt. 31.12.71
14	Thakurmunda	Basantpur	RF	38.62	1972,Section 21	FS/10/71-67446/R dt.09.12.71
15	Thakurmunda	Basantpur II	PRF	23.45	1972,Section 4	FS 488/78-30455 dt. 05-12-78
16	Thakurmunda	Bhadubeda	RF	111.20	1972,Section 21	
17	Thakurmunda	Bhairanibeda	PRF	12.46	1972,Section 4	FS 315/79-73575dt.18-10-79
18	Thakurmunda	Bharandia	PRF	29.26	1972,Section 4	FS 163/80-24731dt.02-04-80
19	Thakurmunda	Chainbainsi	RF	70.96	1972,Section 21	FS/25/71-71909/R dt.31.12.71

20	Thakurmunda	Chakulia	RF	10.02	1972,Section 21	FS/2G/71-6745/R dt.31.12.71
21	Thakurmunda	Chirupada	RF	23.49	1972,Section 21	58625 dt.10.9.73
22	Thakurmunda	Dangadiha II	PRF	44.52	1972,Section 4	FS 314/79-73570 dt. 18.10.79
23	Thakurmunda	Digdhar	RF	45.10	1972,Section 21	FS-30/71-5445/R dt.25.9.71
24	Thakurmunda	Diliganj	PRF	25.84	1972,Section 4	FS 316/79-74381 dt. 22.10.79
25	Thakurmunda	Gahandia	RF	14.15	1972,Section 21	FS/49/70-20464 dt.18.04.70
26	Thakurmunda	Gahandia	PRF	19.02	1972,Section 4	FS 125/80-21682 dt. 22-03-80
27	Thakurmunda	Kalasira	PRF	32.09	1972,Section 4	FS 368/79-86577dt. 06-12-79
28	Thakurmunda	Kaliaposi II	PRF	8.82	1972,Section 4	FS 218/78-88676 dt. 30-12-78
29	Thakurmunda	Kaliaposi III	PRF	15.68	1972,Section 4	FS 218/78-88676 dt. 30-12-78
30	Thakurmunda	Keloposi	PRF	23.09	1972,Section 4	FS 3/84-51144 dt.21-07-84
31	Thakurmunda	Kendujiani	PRF	17.56	1972,Section 4	FS 118/80-21726 dt.22-03-80
32	Thakurmunda	Keshdiha	PRF	42.03	1972,Section 4	FS 163/80-24721 dt. 02-04-80
33	Thakurmunda	Khadipal	PRF	6.87	1972,Section 4	FS 116/80-21706 dt.22-03-80
34	Thakurmunda	Khandabandha	PRF	19.83	1972,Section 4	FS 124/80-21714dt. 22-03-80
35	Thakurmunda	Khejuri	RF	641.60	1972,Section 21	FS/23/76-47059/R dt.19.6.76
36	Thakurmunda	Khudisila	RF	83.60	1972,Section 21	FG/4/4696 dt.14.08.43
37	Thakurmunda	Khuntakata	PRF	7.96	1972,Section 4	FS 113/80-21690dt. 22-03-80
38	Thakurmunda	Kirkichipal	PRF	34.09	1972,Section 4	FS 330/79-74737 dt. 30-10-79
39	Thakurmunda	Kucheikudar	PRF	65.72	1972,Section 4	FS 353/79-71880dt. 11-10-79
40	Thakurmunda	Majuriposi I	RF	13.98	1972,Section 21	
41	Thakurmunda	Mandaljhari	RF	32.98	1972,Section 21	FS/80/71-67046/R dt.7.10.71
42	Thakurmunda	Mituan III	PRF	19.51	1972,Section 4	FS 234/79-43182dt. 07-06-79
43	Thakurmunda	Mituan IV	PRF	97.41	1972,Section 4	FS 113/79-42111 dt. 02-06-79
44	Thakurmunda	Nishchintpur	RF	7.47	1972,Section 21	FC/91/71-66728 dt.06.12.71
45	Thakurmunda	Nunadiha	PRF	82.72	1972,Section 4	FS 266/78-84650 dt. 18-12-78
46	Thakurmunda	Panasdiha	RF	8.81	1972,Section 21	FS/96/71-67348/R dt.8.12.71
47	Thakurmunda	Patrapada	PRF	73.86	1972,Section 4	FS 119/80-21686 dt 22-03-80
48	Thakurmunda	Purunapani	PRF	26.87	1972,Section 4	FS 183/78-84654 dt. 08-12-78
49	Thakurmunda	Purunapani II	RF	55.77	1972,Section 21	FS/28/71-77040/R dt.4.02.72
50	Thakurmunda	Rengalbeda II	RF	42.67	1972,Section 21	B/5/SRO-301/70 dt.25.04.70
51	Thakurmunda	Rugudibeda	RF	58.58	1972,Section 21	FS/02/71-67046/R dt.31.12.71
52	Thakurmunda	Saleibeda	PRF	34.40	1972,Section 4	FS 352/79-74733dt. 23-10-79
53	Thakurmunda	Sarubil I	RF	162.00	1972,Section 21	F/G/5/11717A dt.20.03.45
54	Thakurmunda	Sarubil II	RF	83.36	1972,Section 21	B-2/FS/54/70-22057 dt.24.4.70
55	Thakurmunda	Sunariposi	PRF	14.37	1972,Section 4	FS 322/79-74327dt. 22-10-79
56	Thakurmunda	Sunida	RF	23.93	1972,Section 21	SRO/154/74 dt.7.03.74
57	Thakurmunda	Vejidiha II	RF	17.88	1972,Section 21	SRO/247/70 Dt.10.04.70
58	Satkosia	Bhaliadal I	PRF	10.63	1972,Section 4	FS 164/80-24727dt. 02-04-80 ✓
59	Satkosia	Bhaliadal III	PRF	110.79	1972,Section 4	FS 165/80-24718dt. 02-04-80
60	Satkosia	Bhaliadal IV	PRF	17.67	1972,Section 4	FS 370/79-86573dt. 06-12-79
61	Satkosia	Mahuldiha I	PRF	23.67	1972,Section 4	FS 282/78-80447dt. 30-03-77
62	Satkosia	Mahuldiha II	PRF	26.57	1972,Section 4	FS 134/78-34658dt. 18-12-78
63	Satkosia	Satkosia IB	RF	363.20	1972,Section 21	F/G/4/4/4696 dt.14.08.43
64	Satkosia	Satkosia III	RF	353.83	1972,Section 21	SRO/202/75 dt.29.03.75
65	Dudhiani	Badampahar	RF	3253.84	1972,Section 21	F/G/9/2823 dt.21.03.45
66	Dudhiani	Bakartala I	PRF	4.46	1972,Section 4	FS 320/79-13590/R dt.18.10.79

67	Dudhiani	Bakartala II	PRF	2.19	1972,Section 4	FS 319/79-73585 dt.18.10.79
68	Dudhiani	Barakamuda	PRF	12.14	1972,Section 4	FS 123/80-21738 dt.22.03.80
69	Dudhiani	Begunia I	RF	629.60	1972,Section 21	F/G/9/2823 dt.21.03.45
70	Dudhiani	Kanthikana	PRF	126.95	1972,Section 4	FS 317/79-74723 dt.23.10.79
71	Dudhiani	Purunapani	PRF	15.99	1972,Section 4	FS 114/80-21734 dt.22.03.80
72	Dudhiani	Raitalia A	PRF	18.21	1972,Section 4	FS 111/80-21698 dt.22.03.80
73	Dudhiani	Raitalia	PRF	26.39	1972,Section 4	FS 111/80-21698 dt.22.03.80

Range Officer (s)

*Prabir Kumar Muzum R.O Karanja*  
*Pitamber Sethi R.O Satkosia*

ACF Head Quarter  
 Asst. Conservator of Forests  
 Karanja Division

Forest Range Officer  
 Thakurmunda Range  
*16/09/21*

Forest Range Officer  
 Satkosia (W/L) Range

*P. Reddy*  
 Divisional Forest Officer  
 Karanja Forest Division  
 Divisional Forest Officer  
 Karanja Division

Forest Range Officer  
 Dudhiani Range

Countersigned by

*M. C.*  
 Regional CCF, Baripada Forest Circle  
 Field Director, Similipal Tiger Reserve  
 -Cum-Regional C.C.F., Baripada

## FOREST REVENUE JOINT VERIFICATION COMMITTEE REPORT

Forest Division: Karanjia

Forest Range: Satkosia

Minutes of Joint Verification:

List of participation of the Forest–Revenue joint verification committee is given at Table 1.

Joint Verification of the boundary of **Bhaliadal–I Proposed Reserve Forest** Block was carried out during 28–02–2020 to 28–02–2020. Existing pillar position recorded through GPS were plotted and compared against geo–referenced cadastral maps of adjoining villages. The verified forest boundary map is enclosed at Plate–1. Findings of the verification w.r.t. revenue cadastral is given below:

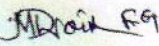


- Name of notified forest block: Bhaliadal–I Proposed Reserve Forest
- Notification no. & date: FS164/80 24727 Dt. 02–04–1980
- Area as per notification: 26.58 Ac./10.63 Ha.
- Existing no. of boundary demarcations in conformity with adjoining village boundary: 33 nos. (Annexure –1)
- New boundary demarcations in conformity with adjoining village boundary: Not Available
- GPS area of verified boundary: 22.14 ha.
- GPS perimeter of verified boundary: 5.02 km

**Observations:**


Notification & Traverse map are not available. The verified boundary shape is found to be 22.14 ha. (108.28 %) more than NFA. Forest boundary demarcation Pillars are in Conformity with Cadastral map, existing pillars & HRSI. The change in area may be due to old survey techniques.


TABLE - 1

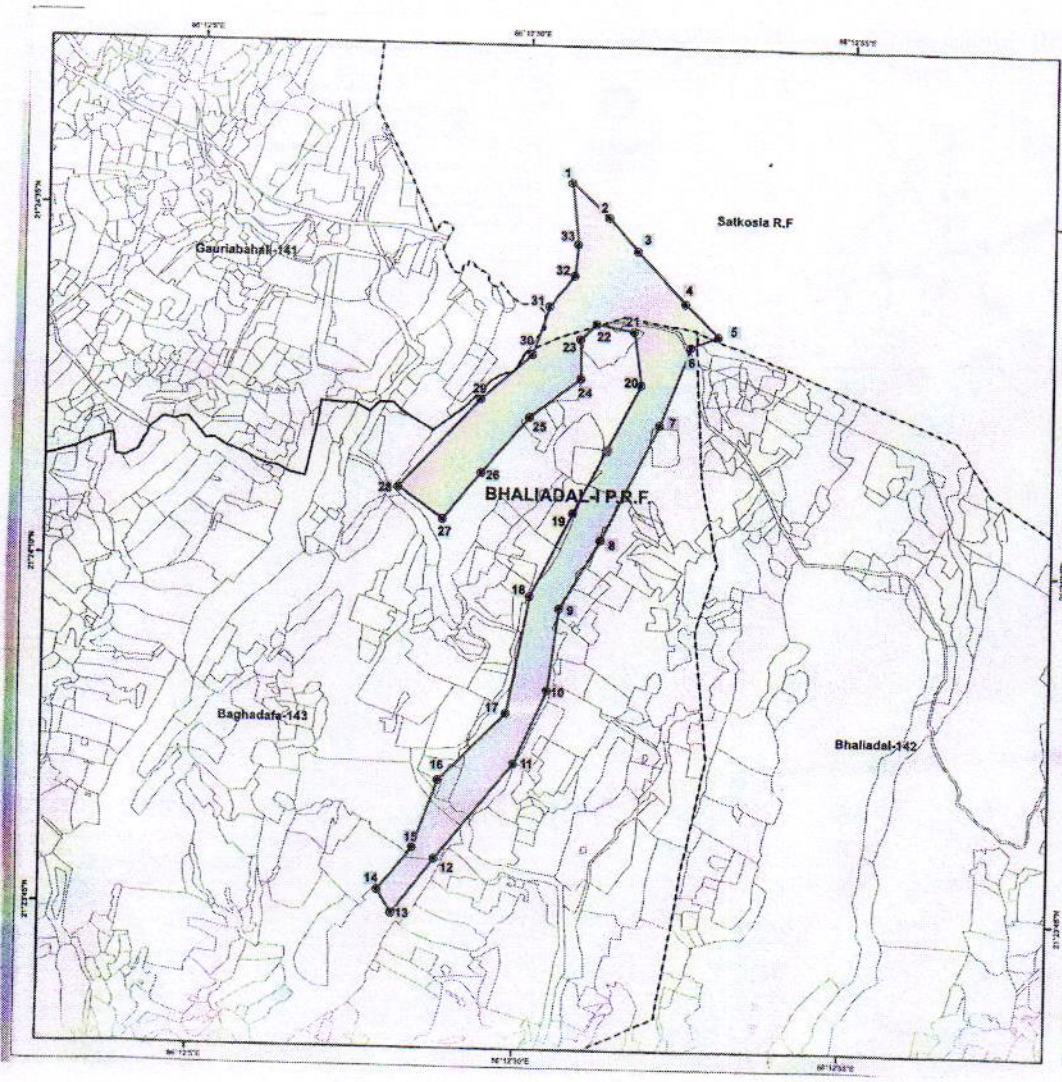
Forest and Revenue department officials(RO/FR/FG/RI/Amin) and TP involved in Joint verification of Forest Boundary

Name	Designation	Signature
Makarandhaji Naik	forest Guard	
Mihir Ranjan Behera	R.D.	
Ranjit Sahoo.	Survey Engineer.	Revenue Inspector. Saktisidha
	(Anandh Technologies Limited.)	

Counter Signed by:

  
 Divisional Forest Officer  
 Divisional Forest Office,  
 Karanjia Division

  
 Tahsildar  
 TAHASILDAR  
 THAKURMUNDA

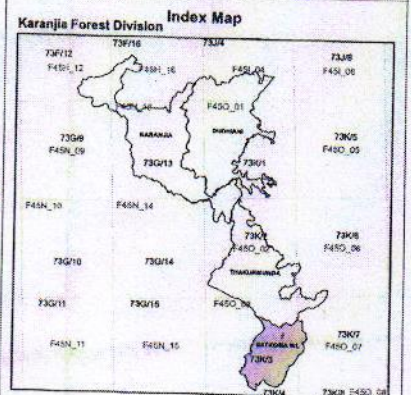


**Annexure I**

**Geo-referencing of Notified Forests in Karanjia Forest Division**  
**Reference Forest Block Boundary Map**  
**w.r.t Adjacent Revenue Village (cadastral) Boundary**  
*(based on Forest Revenue Jt.Verification)*  
**Bhalialal-I P.R.F., Satkosia Range**



- Legend**
- Existing pillars (33 nos)
  - New pillars (0 nos)
  - Virtual pillar (1 nos)
  - ☒ Rejected pillar (0 nos)
  - Village Boundary
  - RF Boundary



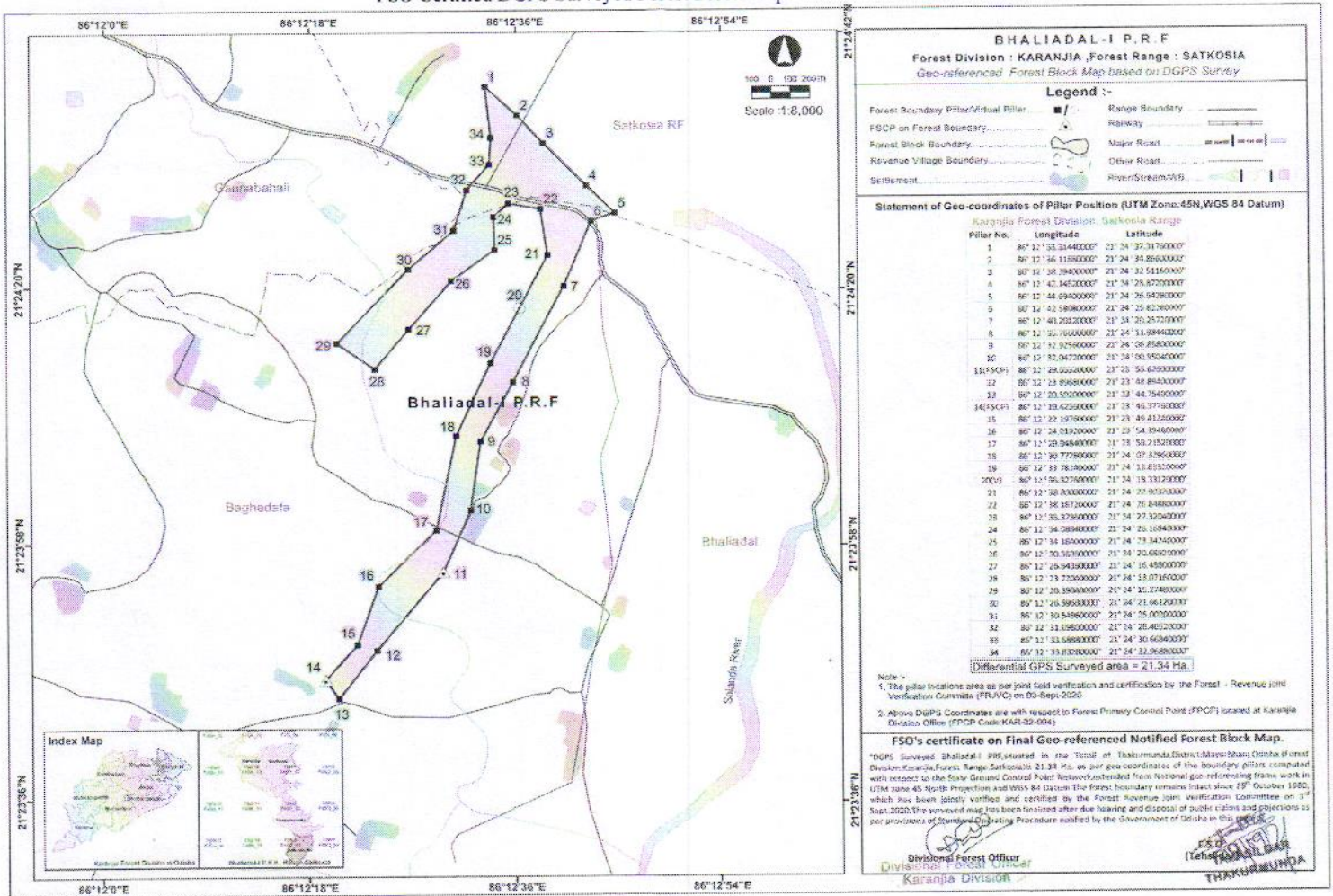
• Notified Area = 10.63 ha.  
 GPS area as per Joint Verification = 22.14 ha.  
 • Projected area in UTM Prj, Zone 45N & WGS 84 Datum

Surveyor (DBLTP) \_\_\_\_\_  
 Forestor \_\_\_\_\_  
 Revenue Inspector \_\_\_\_\_  
 Range officer \_\_\_\_\_  
 Date: 28.08.2018  
 Prepared by: Anand Kumar Singh (DBLTP)

Satkosia (WL) Ra

FSO Certified DGPS Surveyed Forest Block Map

Annexure II



**BHALIADAL-I P.R.F**  
 Forest Division : KARANJIA, Forest Range : SATKOSIA  
 Geo-referenced Forest Block Map based on DGPS Survey

**Legend :-**

Forest Boundary Pillar/Virtual Pillar	Range Boundary
FSCP on Forest Boundary	Railway
Forest Block Boundary	Major Road
Revenue Village Boundary	Other Road
Settlement	River/Stream/WB

**Statement of Geo-coordinates of Pillar Position (UTM Zone-45N,WGS 84 Datum)**

Pillar No.	Longitude	Latitude
1	86° 12' 35.31400000"	21° 24' 39.31700000"
2	86° 12' 36.11800000"	21° 24' 39.85600000"
3	86° 12' 38.20400000"	21° 24' 32.51160000"
4	86° 12' 42.14520000"	21° 24' 28.87200000"
5	86° 12' 44.09400000"	21° 24' 26.94200000"
6	86° 12' 42.58900000"	21° 24' 25.82200000"
7	86° 12' 40.20200000"	21° 24' 20.25700000"
8	86° 12' 36.79900000"	21° 24' 11.38400000"
9	86° 12' 32.92500000"	21° 24' 08.85400000"
10	86° 12' 32.04700000"	21° 24' 03.95400000"
11(FSCP)	86° 12' 29.65200000"	21° 23' 55.63000000"
12	86° 12' 28.89800000"	21° 23' 48.85400000"
13	86° 12' 20.50200000"	21° 23' 44.75400000"
14(FSCP)	86° 12' 19.42200000"	21° 23' 46.37300000"
15	86° 12' 22.37800000"	21° 23' 45.41200000"
16	86° 12' 24.01200000"	21° 23' 54.85400000"
17	86° 12' 29.94800000"	21° 23' 53.21520000"
18	86° 12' 30.77200000"	21° 24' 07.82600000"
19	86° 12' 33.78200000"	21° 24' 13.63200000"
20(V)	86° 12' 36.32700000"	21° 24' 15.33200000"
21	86° 12' 38.83800000"	21° 24' 20.85300000"
22	86° 12' 38.85700000"	21° 24' 26.84800000"
23	86° 12' 35.37900000"	21° 24' 27.32400000"
24	86° 12' 34.98800000"	21° 24' 26.18400000"
25	86° 12' 34.18400000"	21° 24' 23.34200000"
26	86° 12' 30.56900000"	21° 24' 20.66200000"
27	86° 12' 29.94500000"	21° 24' 16.45900000"
28	86° 12' 23.72500000"	21° 24' 13.07160000"
29	86° 12' 20.39000000"	21° 24' 12.24800000"
30	86° 12' 26.59800000"	21° 24' 21.66200000"
31	86° 12' 30.54900000"	21° 24' 25.00200000"
32	86° 12' 31.09800000"	21° 24' 28.46200000"
33	86° 12' 33.68800000"	21° 24' 30.66800000"
34	86° 12' 34.83700000"	21° 24' 32.96800000"

Differential GPS Surveyed area = 21.34 Ha.

Note :-  
 1. The pillar locations are as per joint field verification and certification by the Forest - Revenue joint Verification Committee (FR/V/C) on 03-Sep-2023.  
 2. Above DGPS Coordinates are with respect to Forest Primary Control Point (FPCP) located at Karanjia Division Office (FPCP Code: KAR-02-034).

**FSO's certificate on Final Geo-referenced Notified Forest Block Map.**  
 "DGPS Surveyed Bhalialdal-I P.R.F. situated in the Taluk of Thakurmunda, District Mayurbhanj, Orissa, Forest Division, Karanjia, Forest Range, Satkosia, 21.34 Ha. as per geo-coordinates of the boundary pillars computed with respect to the State Geodetic Control Point Network extended from National geo-referencing frame work in UTM zone 45 North Projection and WGS 84 Datum. The forest boundary remains intact since 29<sup>th</sup> October 1980, which has been jointly verified and certified by the Forest Revenue joint Verification Committee on 31<sup>st</sup> Sept. 2023. The surveyed map has been finalized after due hearing and disposal of objections and petitions as per provisions of Surveying Act, 1907 and the Surveying Procedure notified by the Government of Orissa in this regard."

Divisional Forest Officer  
 Karanjia Division  
 THAKURMUNDA

## STATEMENT OF GEO-COORDINATES OF PILLAR POSITIONS

Forest Division: **Karanjia** Forest Range : **Satkosia** Forest Block Name: **Bhaliadal-I PRF****Ground Control Point (GCP) References. (All coordinates in WGS84 datum & UTM Zone 45 projection)**

GCP Type	GCP Location	Latitude(DMS)	Longitude(DMS)	Latitude(DD)	Longitude(DD)
FPCP	Satkosia Range Office	21°16'43.233384"	86°11'18.435480"	21.27867594	86.18845430
FSCP1	Bhaliadal-I PRF , Pillar No- 11	21°23'55.626000"	86°12'29.653200"	21.39878500	86.20823700
FSCP2	Bhaliadal-I PRF , Pillar No- 14	21°23'46.377600"	86°12'19.425600"	21.39621600	86.20539600

**Geo-coordinates of Boundary Pillar Position (Total: 34 nos.)**

Pillar No	Latitude(DMS)	Longitude(DMS)	Latitude(DD)	Longitude(DD)
1	21°24'37.317600"	86°12'33.314400"	21.41036600	86.20925400
2	21°24'34.866000"	86°12'36.118800"	21.40968500	86.21003300
3	21°24'32.511600"	86°12'38.394000"	21.40903100	86.21066500
4	21°24'28.872000"	86°12'42.145200"	21.40802000	86.21170700
5	21°24'26.542800"	86°12'44.694000"	21.40737300	86.21241500
6	21°24'25.822800"	86°12'42.580800"	21.40717300	86.21182800
7	21°24'20.257200"	86°12'40.201200"	21.40562700	86.21116700
8	21°24'11.984400"	86°12'35.766000"	21.40332900	86.20993500
9	21°24'6.858000"	86°12'32.925600"	21.40190500	86.20914600
10	21°24'0.950400"	86°12'32.047200"	21.40026400	86.20890200
11	21°23'55.626000"	86°12'29.653200"	21.39878500	86.20823700
12	21°23'48.894000"	86°12'23.896800"	21.39691500	86.20663800
13	21°23'44.754000"	86°12'20.592000"	21.39576500	86.20572000
14	21°23'46.377600"	86°12'19.425600"	21.39621600	86.20539600
15	21°23'49.412400"	86°12'22.197600"	21.39705900	86.20616600
16	21°23'54.394800"	86°12'24.019200"	21.39844300	86.20667200
17	21°23'59.215200"	86°12'29.048400"	21.39978200	86.20806900
18	21°24'7.329600"	86°12'30.772800"	21.40203600	86.20854800
19	21°24'13.633200"	86°12'33.782400"	21.40378700	86.20938400
20	21°24'18.331200"	86°12'36.327600"	21.40509200	86.21009100
21	21°24'22.903200"	86°12'38.800800"	21.40636200	86.21077800
22	21°24'26.848800"	86°12'38.167200"	21.40745800	86.21060200
23	21°24'27.320400"	86°12'35.373600"	21.40758900	86.20982600
24	21°24'26.168400"	86°12'34.088400"	21.40726900	86.20946900
25	21°24'23.342400"	86°12'34.164000"	21.40648400	86.20949000
26	21°24'20.689200"	86°12'30.369600"	21.40574700	86.20843600
27	21°24'16.488000"	86°12'26.643600"	21.40458000	86.20740100
28	21°24'13.071600"	86°12'23.720400"	21.40363100	86.20658900
29	21°24'15.274800"	86°12'20.390400"	21.40424300	86.20566400
30	21°24'21.661200"	86°12'26.596800"	21.40601700	86.20738800
31	21°24'25.002000"	86°12'30.549600"	21.40694500	86.20848600
32	21°24'28.465200"	86°12'31.698000"	21.40790700	86.20880500
33	21°24'30.668400"	86°12'33.688800"	21.40851900	86.20935800

Pillar No	Latitude(DMS)	Longitude(DMS)	Latitude(DD)	Longitude(DD)
34	21°24'32.968800"	86°12'33.832800"	21.40915800	86.20939800

\*\*\* END of Statement\*\*\*