

**GOVERNMENT OF ODISHA**  
**FOREST, ENVIRONMENT & CLIMATE CHANGE DEPARTMENT**

\*\*\*\*\*

**NOTIFICATION**

No.FE-DIV-MISC-0011-2016- 411 /FE&CC, Date 02.01.25  
10F (Cons) 34/2020

Whereas Forest block Gudidiha Reserve Forest under the provisions of Section 9 of the Mayurbhanj Forest Act has been notified by the Government of Maharaja of Mayurbhanj Notification No.F/G/9/2823 dtd.21/06/1945 indicating an area of 823.00 Ac in Dudhiani Forest Range of Karanjia Forest Division as per Annexure-I.

And whereas, the Government of Odisha in the Forest & Environment Department have notified a "Standard Operating Procedure (SOP) for Geo-referencing of Forest Block boundary through DGPS Survey" in the Odisha Gazette vide Notification No.22572400112016-10F(Cons) 77/2016/14097/F&E dtd.04.07.2017, for preparation of such geo-referenced forest maps in pursuance of the directives of Hon'ble Supreme Court in their Order dtd.6.7.2011 (in IA Nos. 1868, 2091, 2225-2227, 2380, 2568 and 2937 in Writ Petition (C) No. 202 of 1995 – Lafarge matter).

And whereas, the Government of Odisha have appointed all Tehsildars in their respective Tehsil jurisdiction in the respective Districts as Forest Settlement Officer (FSO) vide Notification No.10F(TR)38/2020/7767/F&E Dated 21/05/2020.


And whereas, the Forest Revenue Joint Verification Committee has jointly verified and confirmed the boundary pillar positions as per report in Annexure-II.

And whereas, the Forest Settlement Officer has certified 'No Change' in the boundary extent of Gudidiha Reserve Forest post 25<sup>th</sup> October 1980. The DGPS survey boundary coordinates have been verified by ORSAC and certified by the Forest Settlement Officer. The computed area (UTM Zone 45 N projection and WGS 84 datum) of the Gudidiha Reserve Forest is 270.32 Ha or 667.98 Ac. The change in area may be due to old survey techniques and boundary in some parts might have undergone change because of village settlements.

Therefore, it has been decided to supplement the existing notification of the Gudidiha Reserve Forest with the above mentioned FSO certified DGPS surveyed Forest block map as per Annexure-III and the statement of geo-coordinates of the forest block boundary pillar positions as per Annexure-IV, which shall be treated as the precise boundary description of the Gudidiha Reserve Forest and shall form an integral part of the original notification in place of any other form of boundary description notified earlier.

There shall be no change to the admitted rights in the original notification.

By order of the Governor,

  
(Satyabrata Sahu)

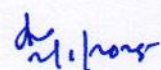
Additional Chief Secretary to Government

By e-mail: [deputydirectorpp@rediffmail.com](mailto:deputydirectorpp@rediffmail.com)

Memo No. 412 /FE&CC Date 02.01.25

Copy with soft copy forwarded to the Director of Printing, Stationary & Publication, Odisha Cuttack for publication in an extra-ordinary issue of the Odisha Gazette & supply 50 copies of printed notification each to FE&CC Deptt./ Director Land Records & Surveys, Odisha, Cuttack/ Collector, Mayurbhanj/ DFO, Karanjia Forest Division/ Tahasildar-Karanjia, Dist-Mayurbhanj.

The Notification is statutory & may be assigned SRO Number.

  
OSD-cum-Special Secretary to Government

Memo No. 413 / FE&CC Date 02.01.25

Copy forwarded to the PS to Hon'ble Chief Minister, Odisha for favour of kind information of Hon'ble Chief Minister/ PS to Hon'ble Minister, FE&CC, Labour & ESI for favour of kind information of Hon'ble Minister.

*de 21.1.2025*

OSD-cum-Special Secretary to Government

Memo No. 414 / FE&CC Date 02.01.25

Copy forwarded to the Assistant Inspector General of Forest, Govt. of India, Ministry of Environment & Forest & Climate Change (FC Division), Indira Paryavaran Bhawan, Jor Bagh, Aliganj Road, New Delhi-110003/ Deputy Director General of Forests (Central), Govt. of India, MoEF&CC, Regional Office, A/3, Chandrasekharpur, Bhubaneswar-23 for information & necessary action.

*de 21.1.2025*

OSD-cum-Special Secretary to Government

Memo No. 415 / FE&CC Date 02.01.25

Copy forwarded to the Revenue & Disaster Management Deptt./ ST&SC Development, Minorities & Backward Classes Welfare Department/ Member, Board of Revenue, Odisha, Cuttack/ Director Land Records & Surveys, Odisha, Cuttack/ RDC (CD) Cuttack/ Collector, Mayurbhanj/ Tahasildar-Karanjia, Dist-Mayurbhanj for information & necessary action.

*de 21.1.2025*

OSD-cum-Special Secretary to Government

Memo No. 416 / FE&CC Date 02.01.25

Copy forwarded to the Principal Chief Conservator of Forest & HoFF, Odisha/ Principal Chief Conservator of Forests (WL) & Chief Wildlife Warden, Odisha/ FD, STR-cum-Regional Chief Conservator of Forests, Baripada Circle/ Divisional Forest Officer, Karanjia Forest Division for information & necessary action.

*de 21.1.2025*

OSD-cum-Special Secretary to Government

Memo No. 417 / FE&CC Date 02.01.25

Copy forwarded to the Head, State Portal, I.T. Centre, Odisha Secretariat, Bhubaneswar/ Deputy Secretary to Government, Office Establishment Section, FE&CC Department w.r.t their letter No.21646/F&E dtd.22.11.2016 for information and necessary action.

*de 21.1.2025*

OSD-cum-Special Secretary to Government




P. G. Udla

If unlabelled, please return to the Manager, Mayurbhanj State Gazette, Baryapada.

Regd. No. P-388

# MAYURBHANJ

## STATE



## GAZETTE

PUBLISHED BY AUTHORITY

Vol. X.

BARIPADA, JULY 7, 1945

No. 13

### CONTENTS

Part I-A.—Rules, notifications, etc., issued under the authority of the Maharaja or the Dewan .....	91	Part I-D.—Notifications reproduced from the Gazette of India & Press notes or Notices issued by the State .....	94
Part I-B.—Legislative measures, rules & notifications thereunder .....	92	Part II.—Departmental Orders, Circulars, Notifications, rules etc. ....	94
Part I-C.—Notifications re: appointments, leave, promotions, etc., of officers issued under the authority of the Maharaja or the Dewan .....	93	Part III.—Miscellaneous Notices & Advt. ....	95
		Part IV.—War Supplement .....	25
		Part V.—Oriya Section (Nothing for publication).	
		Part VI.—Oriya Supplement .....	44
		Part VII.—Information Bulletin .....	25

### PART I—A.

Rules, Notifications, etc. issued under the authority of the Maharaja or the Dewan.

#### NOTIFICATIONS.

The 21st June, 1945.

No. F/G/S/2323.—Under the provisions of Section 9 of the Mayurbhanj Forest Act, the Government of Maharaja of Mayurbhanj are hereby pleased to declare that the areas specified below which in Notification Nos. mentioned against each were proposed to be reserve forests, shall be reserved forest with effect from the date of this Notification.

1. Nakuda Pir, Jahipur Pergana, Panchpir Sub-division (Notification No. F/G/S/2099 Dated 22/3/45).

	Acres		Acres
1. Godichha	82	9. Malherpada	68
2. San Badaposi	50	10. Biurcia	285
3. Bala	6	11. Tatu	260
4. Chanchabani	15	12. Hatimundi	369
5. Satarapada	22	13. Dar No. 2	128
6. Kuoja	31	14. Purnadeogan	149
7. Stallinal	21	15. Du-nuria	487
8. Rahnipat	5	16. Mitta	703

	Acres		Acres
17. Dari No. 1	49	27. Kudarbisida	
18. Siromonipur	275	No. 1	78
19. Panposi	64	28. Kudarbisida	
20. Khandbunth	85	No. 2	892
21. Baranal	58	29. Ruguri No. 1	48
22. Samsel	23	30. Ruguri No. 2	90
23. Kainta	412	31. Palasgadla	
24. Pantho	440	No. 1	84
25. Masnabhila	194	32. Palasgadla	
26. Begunta	208	No. 2	40
		33. Kadodilha	229
		Total	8,165

2. Dhanyantri Pergana, Panchpir Sub-division (Notification No. F/G/S/2040 D/3. 7. 1944)

	Acres		Acres
1. Maricha	60	6. Sankesori	
2. Hindola	59	No. 1	45
3. Chhohlanali		9. Sankesori	
No. 1	26	No. 2	96
4. Chhohlanali		10. Budamaru	22
No. 2	86	11. Falcom	107
5. Saraposi	258	12. Panpatra	3,800
6. Sagada No. 1	45	13. Gombharja	
7. Sagada No. 2	92	No. 1	36
		14. Gombharja	
		No. 2	35

Koranisa Ranzu  
40. Chelieneli-1

40. Chelieneli-1	10.40	-	-	10.40	-	73F/12	F/G/9/2823 dt. 21.6.45
50. Chelieneli-2	34.40	-	-	34.40	-	73F/12	-do-
51. Diajodi	56.40	-	56.40	-	-	73G/13	F/G/9/11717A dt. 20.3.45
52. Dari -1	19.60	-	19.60	-	-	73G/13	F/G/9/2823 dt. 21.6.45
53. Dari - 2	51.20	-	<del>51.20</del> 51.20	51.20	-	73G/13	-do-
54. Dururia	174.80	-	174.80	-	-	73G/13	-do-
55. Dumbisehi	42.00	-	42.00	-	-	73G/13	-do-
56. Deochipa	32.00	-	-	32.00	-	73G/13	F/G/15/11717A dt. 20.3.45
57. Denua	28.40	-	-	28.40	-	73G/13	-do-
58. Dighiposi	82.40	-	82.40	-	-	73F/16	F/G/9/2823 dt. 21.6.45
59. Ghodagaguri	141.20	-	141.20	-	-	73G/13	F/G/9/11717A dt. 20.3.45
60. Gudidiba	329.20	-	329.20	-	-	73K/1	F/G/9/2823 dt. 21.6.45

## FOREST REVENUE JOINT VERIFICATION COMMITTEE REPORT

**Forest Division:** Karanjia**Forest Range:** Dudhiani**Minutes of Joint Verification:**

List of participation of the Forest-Revenue joint verification committee is given at Table 1.








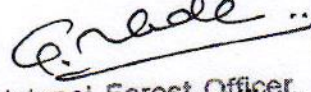
Joint Verification of the boundary of **Gudidiha Reserve Forest** Block was carried out during 23-07-2020 to 18-09-2020. Existing pillar position recorded through GPS were plotted and compared against geo-referenced cadastral maps of adjoining villages. The verified forest boundary map is enclosed at Plate-1. Findings of the verification w.r.t. revenue cadastral is given below:

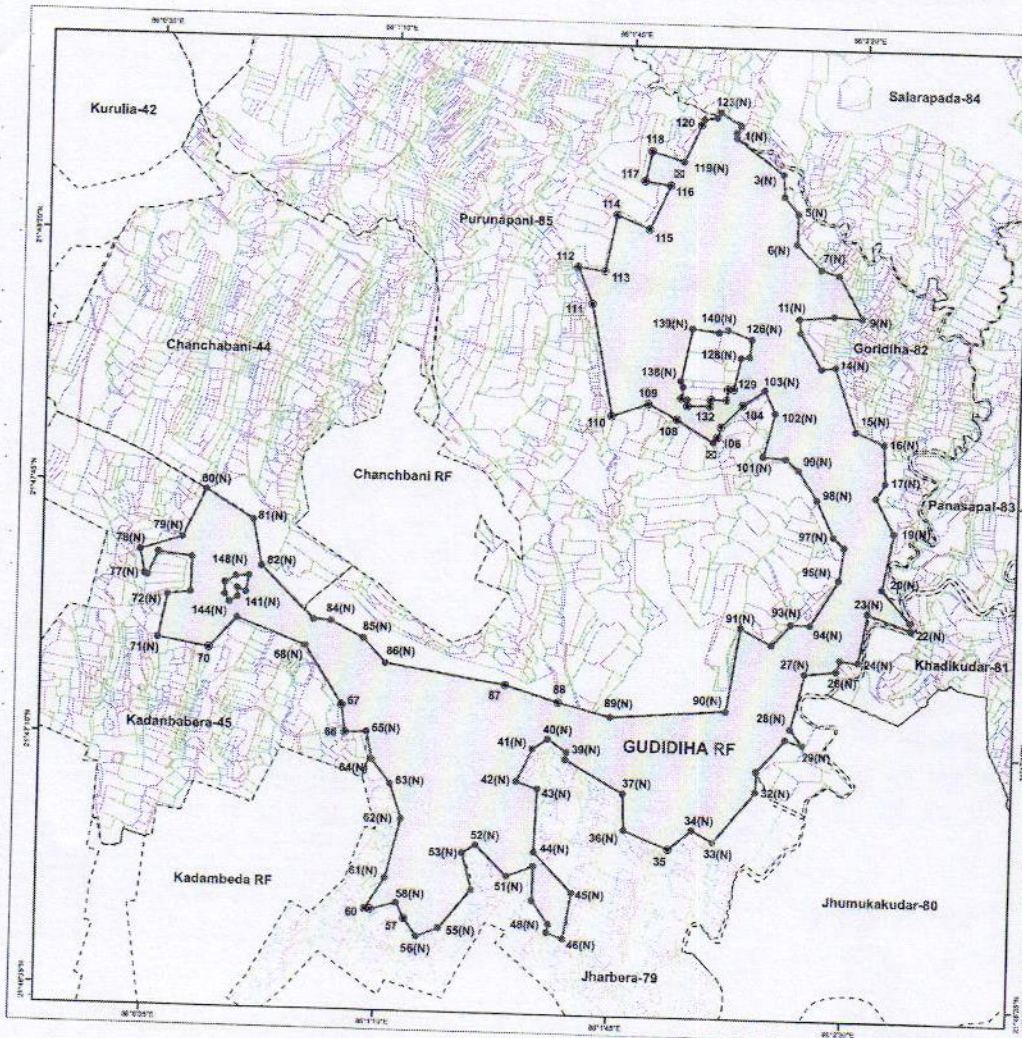
- Name of notified forest block: Gudidiha Reserve Forest
- Notification no. & date: F/G/9/2823 Dt. 21-06-1945
- Area as per notification: 823.00 Ac / 329.20 Ha.
- Existing no. of boundary demarcations in conformity with adjoining village boundary: 31 nos. (Annexure -1)
- New boundary demarcations in conformity with adjoining village boundary: 117 nos. (Annexure -2)
- GPS area of verified boundary: 270.14 Ha.
- GPS perimeter of verified boundary: 20.51 km

**Observations:**

Notification is available (Boundary & Chain age bearing is not available) and Traverse map is enclosed at Appendix-1 & Appendix-2. The verified boundary approximately matching with MMV, and NFA more than CMA. Forest boundary demarcations pillars are in conformity with CMA, Existing pillars and HRSI. Change in area may be due to projection system and survey techniques. Since all peripheral settlements have occurred prior to 1980. There is no implication under FC Act.


TABLE - 1

Forest and Revenue department officials (RO/FR/FG/RI/Amin) and TP involved in Joint verification of Forest Boundary		
Name	Designation	Signature
Ranjit Sahoo.	Survey Engineer. (Aamth Technologies Limited.)	
Priyanshu Mahanta	Forest Guard	
Pradip Biswas Haishan	Forester	 Forester Tata Section
Sri Saraj Kumar Panda	Range Officer	 Forest Range Officer Dudhiani Range
Sri Himanshu Sekh Barik	Revenue Inspector	 Revenue Inspector Karanja
Baidyanath Hansdah	Revenue Inspector	 ରାଜସ୍ୱ ନିରୀକ୍ଷକ କାରାଞ୍ଜା
<b>Counter Signed by:</b>		
 Tahasildar Karanja		 Divisional Forest Officer Karanja Division

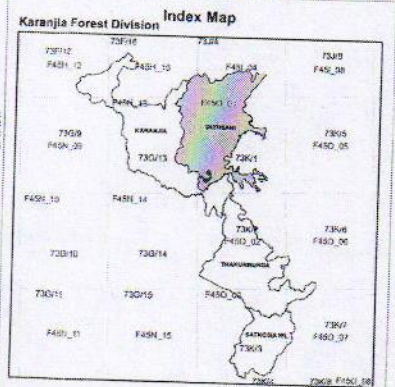


**Annexure II**

**Geo-referencing of Notified Forests in Karanja Forest Division**  
**Reference Forest Block Boundary Map**  
**w.r.t Adjacent Revenue Village (cadastral) Boundary**  
*(Based on Forest Revenue II Verification)*  
**Gudidaha R.F., Dudhani Range**



- Legend**
- Existing pillars (51 nos)
  - New pillars (117 nos)
  - Virtual pillar (0 nos)
  - ⊠ Rejected pillar (2 nos)
  - ⬜ Village Boundary
  - ▭ RF Boundary

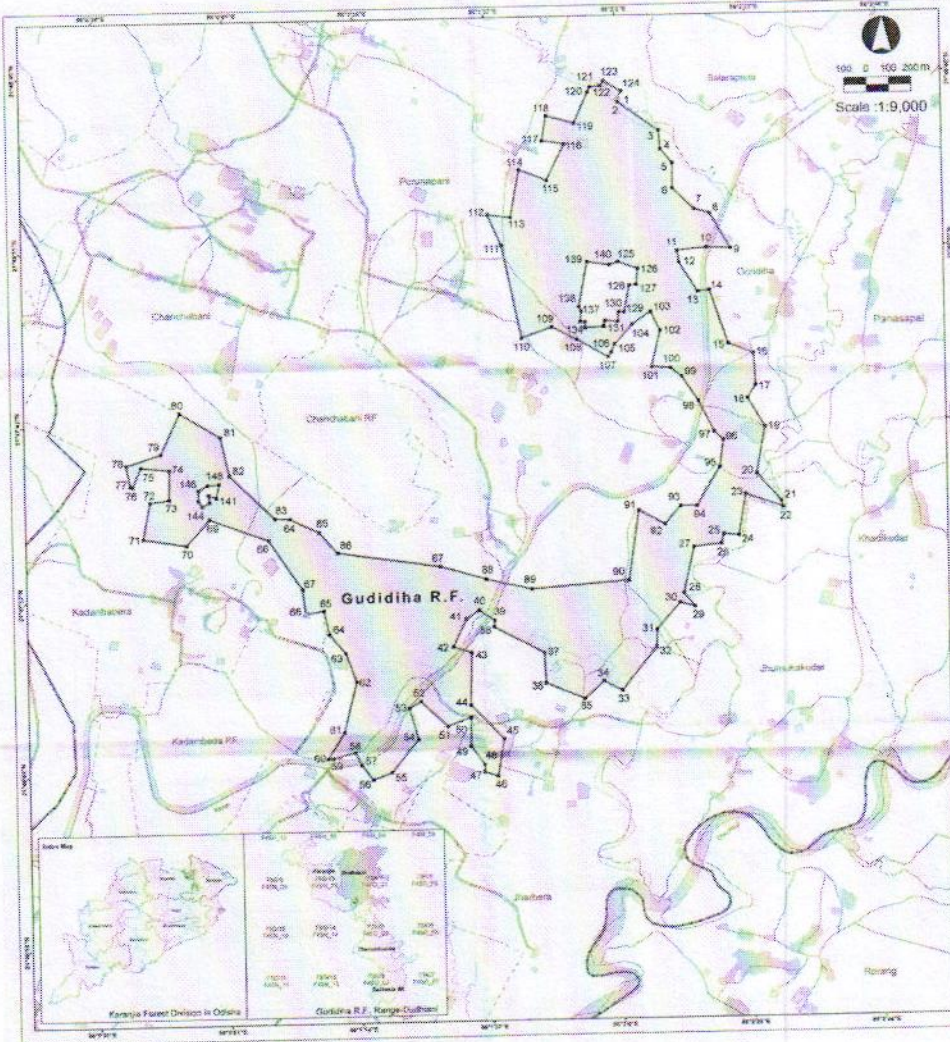


- Notified Area = 329.20 ha.
- GPS area as per Joint Verification = 270.14 ha.
- Projected area in UTM Prj, Zone 45N & WGS 84 Datum

Surveyor (CDLTP) *[Signature]* Forest Officer *[Signature]* Range Officer *[Signature]* Range Officer *[Signature]*  
 Date: 13-Dec-2023  
 Prepared by: Jyoti Chaudhary (CDLTP), Range Office, Dudhani Range

FSO Certified DGPS Surveyed Frost Block Map

Annexure III



**GUDIDIHA R.F.**  
 Forest Division : KARANJIA, Forest Range : DUDHIANI  
 Geo-referenced Forest Block Map based on DGPS Survey

**Legend :-**

Forest Boundary Pillar/Virtual Pillar: [Symbol] Range Boundary: [Symbol]  
 F&CP on Forest Boundary: [Symbol] Railway: [Symbol]  
 Forest Block Boundary: [Symbol] Major Road: [Symbol]  
 Revenue Village Boundary: [Symbol] Other Road: [Symbol]  
 Settlement: [Symbol] River/Stream/WB: [Symbol]

**Statement of Geo-coordinates of Pillar Position (UTM Zone-45N, WGS 84 Datum)**  
 Karanjia Forest Division, Karanjia Dudhiani

Pillar No.	Longitude	Latitude	Pillar No.	Longitude	Latitude	Pillar No.	Longitude	Latitude
1	88° 12' 00.0000"	22° 42' 00.0000"	38	88° 12' 00.0000"	22° 42' 00.0000"	75	88° 12' 00.0000"	22° 42' 00.0000"
2	88° 12' 00.0000"	22° 42' 00.0000"	39	88° 12' 00.0000"	22° 42' 00.0000"	76	88° 12' 00.0000"	22° 42' 00.0000"
3	88° 12' 00.0000"	22° 42' 00.0000"	40	88° 12' 00.0000"	22° 42' 00.0000"	77	88° 12' 00.0000"	22° 42' 00.0000"
4	88° 12' 00.0000"	22° 42' 00.0000"	41	88° 12' 00.0000"	22° 42' 00.0000"	78	88° 12' 00.0000"	22° 42' 00.0000"
5	88° 12' 00.0000"	22° 42' 00.0000"	42	88° 12' 00.0000"	22° 42' 00.0000"	79	88° 12' 00.0000"	22° 42' 00.0000"
6	88° 12' 00.0000"	22° 42' 00.0000"	43	88° 12' 00.0000"	22° 42' 00.0000"	80	88° 12' 00.0000"	22° 42' 00.0000"
7	88° 12' 00.0000"	22° 42' 00.0000"	44	88° 12' 00.0000"	22° 42' 00.0000"	81	88° 12' 00.0000"	22° 42' 00.0000"
8	88° 12' 00.0000"	22° 42' 00.0000"	45	88° 12' 00.0000"	22° 42' 00.0000"	82	88° 12' 00.0000"	22° 42' 00.0000"
9	88° 12' 00.0000"	22° 42' 00.0000"	46	88° 12' 00.0000"	22° 42' 00.0000"	83	88° 12' 00.0000"	22° 42' 00.0000"
10	88° 12' 00.0000"	22° 42' 00.0000"	47	88° 12' 00.0000"	22° 42' 00.0000"	84	88° 12' 00.0000"	22° 42' 00.0000"
11	88° 12' 00.0000"	22° 42' 00.0000"	48	88° 12' 00.0000"	22° 42' 00.0000"	85	88° 12' 00.0000"	22° 42' 00.0000"
12	88° 12' 00.0000"	22° 42' 00.0000"	49	88° 12' 00.0000"	22° 42' 00.0000"	86	88° 12' 00.0000"	22° 42' 00.0000"
13	88° 12' 00.0000"	22° 42' 00.0000"	50	88° 12' 00.0000"	22° 42' 00.0000"	87	88° 12' 00.0000"	22° 42' 00.0000"
14	88° 12' 00.0000"	22° 42' 00.0000"	51	88° 12' 00.0000"	22° 42' 00.0000"	88	88° 12' 00.0000"	22° 42' 00.0000"
15	88° 12' 00.0000"	22° 42' 00.0000"	52	88° 12' 00.0000"	22° 42' 00.0000"	89	88° 12' 00.0000"	22° 42' 00.0000"
16	88° 12' 00.0000"	22° 42' 00.0000"	53	88° 12' 00.0000"	22° 42' 00.0000"	90	88° 12' 00.0000"	22° 42' 00.0000"
17	88° 12' 00.0000"	22° 42' 00.0000"	54	88° 12' 00.0000"	22° 42' 00.0000"	91	88° 12' 00.0000"	22° 42' 00.0000"
18	88° 12' 00.0000"	22° 42' 00.0000"	55	88° 12' 00.0000"	22° 42' 00.0000"	92	88° 12' 00.0000"	22° 42' 00.0000"
19	88° 12' 00.0000"	22° 42' 00.0000"	56	88° 12' 00.0000"	22° 42' 00.0000"	93	88° 12' 00.0000"	22° 42' 00.0000"
20	88° 12' 00.0000"	22° 42' 00.0000"	57	88° 12' 00.0000"	22° 42' 00.0000"	94	88° 12' 00.0000"	22° 42' 00.0000"
21	88° 12' 00.0000"	22° 42' 00.0000"	58	88° 12' 00.0000"	22° 42' 00.0000"	95	88° 12' 00.0000"	22° 42' 00.0000"
22	88° 12' 00.0000"	22° 42' 00.0000"	59	88° 12' 00.0000"	22° 42' 00.0000"	96	88° 12' 00.0000"	22° 42' 00.0000"
23	88° 12' 00.0000"	22° 42' 00.0000"	60	88° 12' 00.0000"	22° 42' 00.0000"	97	88° 12' 00.0000"	22° 42' 00.0000"
24	88° 12' 00.0000"	22° 42' 00.0000"	61	88° 12' 00.0000"	22° 42' 00.0000"	98	88° 12' 00.0000"	22° 42' 00.0000"
25	88° 12' 00.0000"	22° 42' 00.0000"	62	88° 12' 00.0000"	22° 42' 00.0000"	99	88° 12' 00.0000"	22° 42' 00.0000"
26	88° 12' 00.0000"	22° 42' 00.0000"	63	88° 12' 00.0000"	22° 42' 00.0000"	100	88° 12' 00.0000"	22° 42' 00.0000"
27	88° 12' 00.0000"	22° 42' 00.0000"	64	88° 12' 00.0000"	22° 42' 00.0000"	101	88° 12' 00.0000"	22° 42' 00.0000"
28	88° 12' 00.0000"	22° 42' 00.0000"	65	88° 12' 00.0000"	22° 42' 00.0000"	102	88° 12' 00.0000"	22° 42' 00.0000"
29	88° 12' 00.0000"	22° 42' 00.0000"	66	88° 12' 00.0000"	22° 42' 00.0000"	103	88° 12' 00.0000"	22° 42' 00.0000"
30	88° 12' 00.0000"	22° 42' 00.0000"	67	88° 12' 00.0000"	22° 42' 00.0000"	104	88° 12' 00.0000"	22° 42' 00.0000"
31	88° 12' 00.0000"	22° 42' 00.0000"	68	88° 12' 00.0000"	22° 42' 00.0000"	105	88° 12' 00.0000"	22° 42' 00.0000"
32	88° 12' 00.0000"	22° 42' 00.0000"	69	88° 12' 00.0000"	22° 42' 00.0000"	106	88° 12' 00.0000"	22° 42' 00.0000"
33	88° 12' 00.0000"	22° 42' 00.0000"	70	88° 12' 00.0000"	22° 42' 00.0000"	107	88° 12' 00.0000"	22° 42' 00.0000"
34	88° 12' 00.0000"	22° 42' 00.0000"	71	88° 12' 00.0000"	22° 42' 00.0000"	108	88° 12' 00.0000"	22° 42' 00.0000"
35	88° 12' 00.0000"	22° 42' 00.0000"	72	88° 12' 00.0000"	22° 42' 00.0000"	109	88° 12' 00.0000"	22° 42' 00.0000"
36	88° 12' 00.0000"	22° 42' 00.0000"	73	88° 12' 00.0000"	22° 42' 00.0000"	110	88° 12' 00.0000"	22° 42' 00.0000"
37	88° 12' 00.0000"	22° 42' 00.0000"	74	88° 12' 00.0000"	22° 42' 00.0000"	111	88° 12' 00.0000"	22° 42' 00.0000"

**Differential GPS Surveyed area = 270.32 Ha.**

**Note :-**  
 1. The pillar locations area as per joint field verification and certification by the Forest-Revenue Joint Verification Committee (F&RVC) on 08-Apr-2021.  
 2. Above DGPS Coordinates are with respect to Forest Primary Control Point (F&RVC) located at Karanjia Division Office (F&RVC Code KAR-05-094).

**F&RVC Certificate on Final Geo-referenced Notified Forest Block Map.**  
 "DGPS Surveyed Gudidiha R.F. situated in the Taluk of Karanjia, District: Mayurbhanj, Odisha (Forest Division: Karanjia, Forest Range: Dudhiani) is 270.32 Ha. as per geo-coordinates of the boundary pillars computed with respect to the State Ground Control Point Network, extended from National georeferencing frame work in UTM zone 45 North Projection and WGS 84 Datum. The forest boundary remains intact since 25<sup>th</sup> October 1980, which has been jointly verified and certified by the Forest Revenue Joint Verification Committee on 8<sup>th</sup> Apr 2021. The surveyed map has been finalized after due hearing and disposal of public claims and objections as per provisions of Standard Operating Procedure notified by the Government of Odisha in this regard."

F.S.O.  
 Divisional Forest Officer  
 Karanjia

## STATEMENT OF GEO-COORDINATES OF PILLAR POSITIONS

Forest Division: **Karanja** Forest Range : **Dudhiani** Forest Block Name: **Gudidiha RF****Ground Control Point (GCP) References. (All coordinates in WGS84 datum & UTM Zone 45 projection)**

GCP Type	GCP Location	Latitude(DMS)	Longitude(DMS)	Latitude(DD)	Longitude(DD)
FPCP	Dudhiani Range Office	21°47'21.034356"	86°08'36.672648"	21.78917621	86.14352018
FSCP1	Gudidiha RF , Pillar No- 1	21°48'36.036000"	86°02'0.600000"	21.81001000	86.03350000
FSCP2	Gudidiha RF , Pillar No- 66	21°47'10.705200"	86°01'4.774800"	21.78630700	86.01799300

**Geo-coordinates of Boundary Pillar Position (Total: 148 nos.)**

Pillar No	Latitude(DMS)	Longitude(DMS)	Latitude(DD)	Longitude(DD)
1	21°48'36.036000"	86°02'0.600000"	21.81001000	86.03350000
2	21°48'35.215200"	86°02'0.610800"	21.80978200	86.03350300
3	21°48'30.423600"	86°02'7.760400"	21.80845100	86.03548900
4	21°48'27.334800"	86°02'8.030400"	21.80759300	86.03556400
5	21°48'25.034400"	86°02'10.129200"	21.80695400	86.03614700
6	21°48'20.782800"	86°02'10.096800"	21.80577300	86.03613800
7	21°48'17.330400"	86°02'13.909200"	21.80481400	86.03719700
8	21°48'16.578000"	86°02'16.623600"	21.80460500	86.03795100
9	21°48'10.706400"	86°02'20.223600"	21.80297400	86.03895100
10	21°48'10.879200"	86°02'16.026000"	21.80302200	86.03778500
11	21°48'10.386000"	86°02'10.806000"	21.80288500	86.03633500
12	21°48'8.488800"	86°02'11.065200"	21.80235800	86.03640700
13	21°48'3.578400"	86°02'14.337600"	21.80099400	86.03731600
14	21°48'3.826800"	86°02'16.425600"	21.80106300	86.03789600
15	21°47'54.967200"	86°02'19.662000"	21.79860200	86.03879500
16	21°47'53.376000"	86°02'24.086400"	21.79816000	86.04002400
17	21°47'47.943600"	86°02'24.388800"	21.79665100	86.04010800
18	21°47'45.747600"	86°02'22.945200"	21.79604100	86.03970700
19	21°47'40.984800"	86°02'25.933200"	21.79471800	86.04053700
20	21°47'33.198000"	86°02'24.446400"	21.79255500	86.04012400
21	21°47'28.640400"	86°02'28.694400"	21.79128900	86.04130400
22	21°47'27.628800"	86°02'29.014800"	21.79100800	86.04139300
23	21°47'29.821200"	86°02'22.430400"	21.79161700	86.03956400
24	21°47'22.977600"	86°02'21.202800"	21.78971600	86.03922300
25	21°47'23.197200"	86°02'18.528000"	21.78977700	86.03848000
26	21°47'21.613200"	86°02'18.085200"	21.78933700	86.03835700
27	21°47'21.112800"	86°02'13.246800"	21.78919800	86.03701300
28	21°47'13.462800"	86°02'11.428800"	21.78707300	86.03650800
29	21°47'11.216400"	86°02'13.286400"	21.78644900	86.03702400
30	21°47'11.936400"	86°02'10.665600"	21.78664900	86.03629600
31	21°47'7.432800"	86°02'6.547200"	21.78539800	86.03515200
32	21°47'4.542000"	86°02'6.464400"	21.78459500	86.03512900
33	21°46'57.442800"	86°02'0.308400"	21.78262300	86.03341900

Pillar No	Latitude(DMS)	Longitude(DMS)	Latitude(DD)	Longitude(DD)
34	21°46'58.987200"	86°01'57.086400"	21.78305200	86.03252400
35	21°46'56.157600"	86°01'53.695200"	21.78226600	86.03158200
36	21°46'58.746000"	86°01'46.912800"	21.78298500	86.02969800
37	21°47'3.771600"	86°01'46.682400"	21.78438100	86.02963400
38	21°47'8.224800"	86°01'37.905600"	21.78561800	86.02719600
39	21°47'9.308400"	86°01'37.995600"	21.78591900	86.02722100
40	21°47'11.011200"	86°01'35.216400"	21.78639200	86.02644900
41	21°47'9.589200"	86°01'32.977200"	21.78599700	86.02582700
42	21°47'4.999200"	86°01'30.651600"	21.78472200	86.02518100
43	21°47'4.020000"	86°01'33.826800"	21.78445000	86.02606300
44	21°46'55.221600"	86°01'33.589200"	21.78200600	86.02599700
45	21°46'49.699200"	86°01'39.450000"	21.78047200	86.02762500
46	21°46'43.348800"	86°01'38.283600"	21.77870800	86.02730100
47	21°46'44.076000"	86°01'35.878800"	21.77891000	86.02663300
48	21°46'45.253200"	86°01'35.950800"	21.77923700	86.02665300
49	21°46'48.421200"	86°01'33.571200"	21.78011700	86.02599200
50	21°46'53.216400"	86°01'33.592800"	21.78144900	86.02599800
51	21°46'51.790800"	86°01'29.550000"	21.78105300	86.02487500
52	21°46'55.959600"	86°01'24.852000"	21.78221100	86.02357000
53	21°46'54.822000"	86°01'22.832400"	21.78189500	86.02300900
54	21°46'49.674000"	86°01'24.380400"	21.78046500	86.02343900
55	21°46'44.220000"	86°01'19.682400"	21.77895000	86.02213400
56	21°46'42.996000"	86°01'16.363200"	21.77861000	86.02121200
57	21°46'45.472800"	86°01'14.296800"	21.77929800	86.02063800
58	21°46'47.542800"	86°01'13.242000"	21.77987300	86.02034500
59	21°46'46.606800"	86°01'9.328800"	21.77961300	86.01925800
60	21°46'46.578000"	86°01'8.450400"	21.77960500	86.01901400
61	21°46'50.988000"	86°01'11.359200"	21.78083000	86.01982200
62	21°46'59.358000"	86°01'13.627200"	21.78315500	86.02045200
63	21°47'4.106400"	86°01'11.748000"	21.78447400	86.01993000
64	21°47'7.339200"	86°01'8.922000"	21.78537200	86.01914500
65	21°47'11.241600"	86°01'8.000400"	21.78645600	86.01888900
66	21°47'10.705200"	86°01'4.774800"	21.78630700	86.01799300
67	21°47'14.841600"	86°01'4.270800"	21.78745600	86.01785300
68	21°47'22.999200"	86°00'58.374000"	21.78972200	86.01621500
69	21°47'26.552400"	86°00'48.031200"	21.79070900	86.01334200
70	21°47'22.279200"	86°00'43.981200"	21.78952200	86.01221700
71	21°47'23.452800"	86°00'36.396000"	21.78984800	86.01011000
72	21°47'29.464800"	86°00'37.623600"	21.79151800	86.01045100
73	21°47'29.904000"	86°00'41.000400"	21.79164000	86.01138900
74	21°47'34.792800"	86°00'41.076000"	21.79299800	86.01141000
75	21°47'35.282400"	86°00'36.086400"	21.79313400	86.01002400
76	21°47'32.074800"	86°00'34.588800"	21.79224300	86.00960800
77	21°47'32.193600"	86°00'34.164000"	21.79227600	86.00949000
78	21°47'35.584800"	86°00'33.469200"	21.79321800	86.00929700

Pillar No	Latitude(DMS)	Longitude(DMS)	Latitude(DD)	Longitude(DD)
79	21°47'37.456800"	86°00'39.596400"	21.79373800	86.01099900
80	21°47'44.228400"	86°00'42.980400"	21.79561900	86.01193900
81	21°47'40.171200"	86°00'50.097600"	21.79449200	86.01391600
82	21°47'33.824400"	86°00'51.591600"	21.79272900	86.01433100
83	21°47'26.570400"	86°00'59.565600"	21.79071400	86.01654600
84	21°47'26.491200"	86°01'2.251200"	21.79069200	86.01729200
85	21°47'24.226800"	86°01'7.302000"	21.79006300	86.01869500
86	21°47'20.821200"	86°01'10.488000"	21.78911700	86.01958000
87	21°47'18.355200"	86°01'28.509600"	21.78843200	86.02458600
88	21°47'16.162800"	86°01'36.570000"	21.78782300	86.02682500
89	21°47'14.388000"	86°01'44.551200"	21.78733000	86.02904200
90	21°47'15.687600"	86°02'1.680000"	21.78769100	86.03380000
91	21°47'27.283200"	86°02'3.573600"	21.79091200	86.03432600
92	21°47'24.946800"	86°02'8.134800"	21.79026300	86.03559300
93	21°47'27.956400"	86°02'10.946400"	21.79109900	86.03637400
94	21°47'27.945600"	86°02'13.866000"	21.79109600	86.03718500
95	21°47'34.324800"	86°02'17.937600"	21.79286800	86.03831600
96	21°47'38.871600"	86°02'18.592800"	21.79413100	86.03849800
97	21°47'40.228800"	86°02'17.008800"	21.79450800	86.03805800
98	21°47'45.376800"	86°02'14.294400"	21.79593800	86.03730400
99	21°47'49.452000"	86°02'11.364000"	21.79707000	86.03649000
100	21°47'50.899200"	86°02'9.456000"	21.79747200	86.03596000
101	21°47'51.172800"	86°02'6.064800"	21.79754800	86.03501800
102	21°47'57.188400"	86°02'7.620000"	21.79921900	86.03545000
103	21°48'0.352800"	86°02'6.007200"	21.80009800	86.03500200
104	21°47'58.257600"	86°02'2.734800"	21.79951600	86.03409300
105	21°47'55.021200"	86°01'59.606400"	21.79861700	86.03322400
106	21°47'53.656800"	86°01'58.983600"	21.79823800	86.03305100
107	21°47'52.922400"	86°01'58.461600"	21.79803400	86.03290600
108	21°47'55.856400"	86°01'52.993200"	21.79884900	86.03138700
109	21°47'58.002000"	86°01'48.594000"	21.79944500	86.03016500
110	21°47'56.169600"	86°01'43.233600"	21.79893600	86.02867600
111	21°48'11.599200"	86°01'39.849600"	21.80322200	86.02773600
112	21°48'16.704000"	86°01'37.455600"	21.80464000	86.02707100
113	21°48'16.207200"	86°01'41.498400"	21.80450200	86.02819400
114	21°48'24.109200"	86°01'43.057200"	21.80669700	86.02862700
115	21°48'22.291200"	86°01'47.924400"	21.80619200	86.02997900
116	21°48'28.342800"	86°01'51.078000"	21.80787300	86.03085500
117	21°48'28.886400"	86°01'47.128800"	21.80802400	86.02975800
118	21°48'33.051600"	86°01'47.967600"	21.80918100	86.02999100
119	21°48'31.806000"	86°01'52.874400"	21.80883500	86.03135400
120	21°48'36.921600"	86°01'55.308000"	21.81025600	86.03203000
121	21°48'37.789200"	86°01'55.718400"	21.81049700	86.03214400
122	21°48'37.980000"	86°01'57.594000"	21.81055000	86.03266500
123	21°48'38.790000"	86°01'58.108800"	21.81077500	86.03280800

Pillar No	Latitude(DMS)	Longitude(DMS)	Latitude(DD)	Longitude(DD)
124	21°48'37.011600"	86°02'1.233600"	21.81028100	86.03367600
125	21°48'8.622000"	86°02'0.265200"	21.80239500	86.03340700
126	21°48'7.477200"	86°02'3.771600"	21.80207700	86.03438100
127	21°48'4.834800"	86°02'3.534000"	21.80134300	86.03431500
128	21°48'4.698000"	86°02'2.302800"	21.80130500	86.03397300
129	21°48'0.320400"	86°02'1.302000"	21.80008900	86.03369500
130	21°48'0.324000"	86°02'0.376800"	21.80009000	86.03343800
131	21°47'58.790400"	86°02'0.193200"	21.79966400	86.03338700
132	21°47'58.909200"	86°01'57.943200"	21.79969700	86.03276200
133	21°47'57.948000"	86°01'57.777600"	21.79943000	86.03271600
134	21°47'57.800400"	86°01'54.440400"	21.79938900	86.03178900
135	21°47'58.765200"	86°01'54.483600"	21.79965700	86.03180100
136	21°47'58.808400"	86°01'53.601600"	21.79966900	86.03155600
137	21°48'0.504000"	86°01'53.774400"	21.80014000	86.03160400
138	21°48'1.263600"	86°01'53.400000"	21.80035100	86.03150000
139	21°48'8.665200"	86°01'54.890400"	21.80240700	86.03191400
140	21°48'8.128800"	86°01'58.818000"	21.80225800	86.03300500
141	21°47'30.170400"	86°00'49.255200"	21.79171400	86.01368200
142	21°47'30.656400"	86°00'47.926800"	21.79184900	86.01331300
143	21°47'29.432400"	86°00'48.092400"	21.79150900	86.01335900
144	21°47'28.737600"	86°00'46.839600"	21.79131600	86.01301100
145	21°47'29.727600"	86°00'46.159200"	21.79159100	86.01282200
146	21°47'31.419600"	86°00'46.148400"	21.79206100	86.01281900
147	21°47'32.251200"	86°00'47.768400"	21.79229200	86.01326900
148	21°47'32.445600"	86°00'49.766400"	21.79234600	86.01382400

\*\*\* END of Statement\*\*\*