

GOVERNMENT OF ODISHA
FOREST, ENVIRONMENT & CLIMATE CHANGE DEPARTMENT

NOTIFICATION

No.PT3-FE-DIV-MISC-0011-2016- 15840 /FE&CC, Date 30.06.25
10F (Cons) 34/2020

Whereas Forest block Olab RF under Section-20 (A) of the Indian Forest Act, 1927, has been notified by Government of Odisha, Revenue Department Notification No.34016-12F-179(M)-57 dtd.09/11/1957 indicating an area of 2700.15Ha as per Working Plan of Athagarh Division (2007-08 to 2016-17) in Narsinghpur East Forest Range of Athagarh Forest Division as per Annexure-I.

And whereas, the Government of Odisha in the Forest & Environment Department have notified a "Standard Operating Procedure (SOP) for Geo-referencing of Forest Block boundary through DGPS Survey" in the Odisha Gazette vide Notification No.22572400112016-10F(Cons)77/2016/14097/F&E dtd.04.07.2017, for preparation of such geo-referenced forest maps in pursuance of the directives of Hon'ble Supreme Court in their Order dtd.6.7.2011 (in IA Nos.1868, 2091, 2225-2227, 2380, 2568 and 2937 in Writ Petition (C) No.202 of 1995 - Lafarge matter).

And whereas, the Government of Odisha have appointed all Tehsildars in their respective Tehsil jurisdiction in the respective Districts as Forest Settlement Officer (FSO) vide Notification No.10F(TR)38/2020/7767/F&E Dated 21/05/2020.


And whereas, the Forest Revenue Joint Verification Committee has jointly verified and confirmed the boundary pillar positions as per report in Annexure-II.

And whereas, the Forest Settlement Officer has certified 'No Change' in the boundary extent of Olab RF post 25th October 1980. The DGPS survey boundary coordinates have been verified by ORSAC and certified by the Forest Settlement Officer. The computed area (UTM Zone 45N projection and WGS 84 datum) of the Olab RF is 2382.011Ha or 5886.08Ac. The change in area is due to method of Survey & Area Computation.

Therefore, it has been decided to supplement the existing notification of the Olab RF with the above mentioned FSO certified DGPS surveyed Forest block map as per Annexure-III, and the statement of geo-coordinates of the forest block boundary pillar positions as per Annexure-IV, which shall be treated as the precise boundary description of the Olab RF and shall form an integral part of the original notification in place of any other form of boundary description notified earlier.

There shall be no change to the admitted rights in the original notification.

By order of the Governor,


(Satyabrata Sahu)


Additional Chief Secretary to Government

By e-mail: deputydirectorpp@rediffmail.com

Memo No. 15841 /FE&CC Date 30.06.25

Copy with soft copy forwarded to the Director of Printing, Stationary & Publication, Odisha Cuttack for publication in an extra-ordinary issue of the Odisha Gazette & supply 50 copies of printed notification each to FE&CC Deptt./ Director Land Records & Surveys, Odisha, Cuttack/ Collector, Cuttack/ DFO, Athagarh Forest Division/ Tahasildar-Narsinghpur, Dist-Cuttack.

The Notification is statutory & may be assigned SRO Number.


OSD-cum-Special Secretary to Government

Memo No. 15842 /FE&CC Date 30.06.25

Copy forwarded to the PS to Hon'ble Chief Minister, Odisha for favour of kind information of Hon'ble Chief Minister/ PS to Hon'ble Minister, FE&CC, Labour & ESI for favour of kind information of Hon'ble Minister.

de 30/6/2025

OSD-cum-Special Secretary to Government

Memo No. 15843 /FE&CC Date 30.06.25

Copy forwarded to the Assistant Inspector General of Forest, Govt. of India, Ministry of Environment & Forest & Climate Change (FC Division), Indira Paryavaran Bhawan, Jor Bagh Road, Aliganj, New Delhi-110003/ Deputy Director General of Forests (Central), Govt. of India, MoEF&CC, Regional Office, A/3, Chandrasekharpur, Bhubaneswar-23 for information & necessary action.

de 30/6/2025

OSD-cum-Special Secretary to Government

Memo No. 15844 /FE&CC Date 30.06.25

Copy forwarded to the Revenue & Disaster Management Deptt./ ST & SC Development, Minorities & Backward Classes Welfare Department/ Member, Board of Revenue, Odisha, Cuttack/ Director Land Records & Surveys, Odisha, Cuttack/ RDC (CD) Cuttack/ Collector, Cuttack/ Tahasildar-Narsinghpur, Dist.-Cuttack for information & necessary action.

de 30/6/2025

OSD-cum-Special Secretary to Government

Memo No. 15845 /FE&CC Date 30.06.25

Copy forwarded to the Principal Chief Conservator of Forest & HoFF, Odisha/ Principal Chief Conservator of Forests (Wildlife) & Chief Wildlife Warden, Odisha/ Regional Chief Conservator of Forests, Angul Circle/ Divisional Forest Officer, Athagarh Forest Division for information & necessary action.

de 30/6/2025

OSD-cum-Special Secretary to Government

Memo No. 15846 /FE&CC Date 30.06.25

Copy forwarded to the Head, State Portal, I.T. Centre, Odisha Secretariat, Bhubaneswar/ Deputy Secretary to Government, Office Establishment Section, FE&CC Department w.r.t their letter No.21646/F&E dtd.22.11.2016 for information and necessary action.

de 30/6/2025

OSD-cum-Special Secretary to Government



In village Kamarposh, road 847 part (plot No. in holding No. 12) at page 13 for 879 part.

In village Kamarposh, road 858 part (plot No. in holding No. 43) at page 14 for 846 part.

In village Fakirmunda, under column 2 insert (k) after P. 8.

In village Fakirmunda, road 0-37 (area of plot No. 303 in holding No. 13) at page 15 for 0-87.

In village Fakirmunda, road 52 part (plot No. in holding No. 24) at page 15 for 02 part.

In village Fakirmunda, under column 3 road 23 (for holding No.) against plot No. 64 part

In village Borenan, at page 23, read under column 6 all plots printed under column 5.

In village Gagnaposh, at page 26, road 2 (holding No.) under column 4 in stead of columns, 3 and 2, 5, 20, 27, 28, 8, 30; and 31. (plot Nos.) under column 6 instead of under column 5.

In village Gagnaposh, at page 27 insert 7 and 8 under column 4 (for holding No.) respectively against plot Nos. 38 and 42 and read 38 and 42 (plot Nos.) under column 6 instead of under column 5.

In village Gagnaposh, at page 27 insert 6 and 4 under column 3 (for holding No.) respectively against plot No. 40 part and 20 part.

In village Paramdih, read 163/243 (plot No. in holding 2) at page 29 for 163/245 part.

In village Paramdih, read No. 163/249 (plot No. in holding No. 1) at page 29 for 163/243 part.

The 6th November 1957

No. 19355—L.A.-10/57 Sung-R.—In the Revenue Department notification No. 9010—L.A.-10/57-Sung-R., dated the 1st/2nd July 1957, published in Part III of the Orissa Gazette, dated the 12th July 1957, at pages 643 to 645, regarding acquisition of land for the construction of a Broad Gauge Railway line from Bondomunda to Dumara in eleven villages.

In village Kumakela, read 0-18 (total of the village) at page 643 for 0-13.

In villages Ante, Fakirmunda at page 644 and in villages Bimalgarh, Gagnaposh and Paramdih at page 645 insert (k) under column 2 after P. 8.

In village Mahura, read Banki (name of police-station) at page 645 for Bonai.

By order of the Governor
B. C. DEO

Under-Secretary to Government

DEVELOPMENT DEPARTMENT
NOTIFICATIONS

The 9th November 1957

No. 24016—12-F.-179(M)-57-D.—In pursuance of sub-section (3) of section 20-A of the Indian Forest Act, 1927, (XVI of 1927), as amended subsequently in its application to the State of Orissa, the State Government, do hereby certify that the documents mentioned in the schedule hereinto annexed had been prepared under the authority of the Ruler of Narasingpur State before the date of the merger and have been under the authority of the State Government continued to be recognised, maintained and acted upon thereafter.

SCHEDULE

(1) Working Plan for the Reserved Forests of the Nggpur State for the years 1941-71.

The 9th November 1957

No. 24016—12-F.-179(M)-57-D.—In pursuance of sub-section (3) of section 20-A of the Indian Forest Act, 1927 (XVI of 1927), as amended subsequently in its application to the State of Orissa, the State Government, do hereby certify that the documents mentioned in the schedule hereinto annexed had been prepared under the authority of the Ruler of Bonal State before the date of the merger and have been under the authority of the State Government continued to be recognised, maintained and acted upon thereafter.

SCHEDULE

1. Notification, dated the 31st October 1946, issued by the Dewan of Bonal State declaring the following Forest blocks as reserved forests:—

- | | | |
|-------------------|----|-------------------------|
| (1) Kendrikala | .. | } Forest near Bonalgarh |
| (2) Kolo | .. | |
| (3) Talita | .. | |
| (4) Gogua | .. | |
| (5) Janakinagar | .. | |
| (6) Sundhikona | .. | |
| (7) Chaudiposh | .. | |
| (8) Huluku | .. | } Forests near Kaida |
| (9) Boliadota | .. | |
| (10) Baghinkocha | .. | |
| (11) Bnaraai | .. | |
| (12) Kathmalla | .. | |
| (13) Mendhamarani | .. | |

By order of the Governor
J. MAHAPATRA
Secretary to Government

MINING AND GEOLOGY DEPARTMENT.
NOTIFICATIONS

The 31st October 1957

No. 7952—1 (B) M.G.-159/57-M.G.—It is hereby certified under rule 10 of the Mineral Concession Rules, 1949 that the Certificate of Approval granted to M/s Hingir Rampur Coal Company Limited in the Revenue Department notification No. 12600-R., dated the 12th December 1930 has been renewed with effect from the 1st of January 1957.

This renewed Certificate of Approval will expire at midnight of the 31st December 1957.

The 31st October 1957

No. 7957—1 (B) M.G.-180/57-M.G.—It is hereby certified under rule 10 of the Mineral Concession Rules, 1949, that the Certificate of Approval granted to Shri Boroja Prasad Roy in the Revenue Department notification No. 2403-M., dated the 24th June 1954 has been renewed with effect from the 1st of January 1957.

This renewed Certificate of Approval will expire at midnight of the 31st December 1957.

The 31st October 1957

No. 7962—1 (B) M.G.110/57-M.G.—It is hereby certified under rule 10 of the Mineral Concession Rules, 1949 that the Certificate of Approval granted to Shri Binoy Roy in the Revenue Department notification No. 231-Mines, dated the 18th January 1954 has been renewed with effect from the 1st of January 1957.

This renewed Certificate of Approval will expire midnight of the 31st December 1957.

CERTIFIED TO BE TRUE COPY

Working plan of Athagarh Forest Division (2007-08 to 2016-17)

Division. Mostly these encroachments are very old and well established. The maps are also not available for most of the blocks. Hence there are difficulties in defining the boundaries. As a result difference in the notified area and the computed area has come up. It is suggested that steps should be taken to carry out the fresh survey of all the blocks and correct the maps using modern equipments like GPS.

Table:1.13 AREA STATEMENT OF ATHGARH DIVISION					
Range	Forest Block	Area in Ha.	Notification No.& Date	Remarks	
NARSINHPUR EAST	1.Nuagarh RF	4269.58	No.34016-12F-179(M)-57 Dt.9.11.57.		
	2.Deobhuin RF	6545.61	-do-		
	3. Olab RF	2700.15	-do-		
	4.Chandragiri 'B'RF	742.62			
	5.Mundagada B' RF	131.93	-do-		
	Total RF	14389.89			
NARSINGHPUR WEST	6.Bhuska PRF	184.13	No.8291dtd. 07.02.79	9 ha encroached	
	7. Balikiyari RF	5524.15	No.34016-12F-179(M)-57 Dt.9.11.57.		
	8. Barakhol 'B'RF	1238.38		3 ha encroached	
	9. Brahmandei 'B' RF	106.84	-do-	2.5 ha encroached	
	Total RF	6869.37			
	10. Balikiary-II PRF	248.89	No.7179dtd.23.01.79	5 ha encroached	
	Total PRF	248.89			
BARAMBA	11. Chandragiri (A) RF	427.31	-do-		
	12.Haladiaseni RF	3866.98	No.9362/D-12F-42 (M/2) 58 dt.14.3.59.		
	13.Badajora RF	1179.13	-do-	8 ha encroached	
	14.Taraiganda RF	1043.72	-do-	20 ha encroached	
	15. Kumaranga RF	410.39	-do-	10 ha encroached	
	16.Talachandragiri (B) RF	815.71	-do-	65 ha encroached	
	17. Nagatota (B) RF	2131.96	-do-	24 ha encroached	
	18. Mandap (B) RF	430.6	-do-	6 ha encroached	
	19.Jagabeherathali (B) RF	305.04	-do-	16 ha encroached	
	20. Karada (B) RF	1273.99	-do-	30 ha encroached	
	21. Belapada (B) RF	108.78	-do-	7 ha encroached	

	22. Jhinkal (B) RF	472.85	-do-	10 ha encroached
	Total RF	12466.46		
	23. Baghamundia PRF	97.43	No. 5670 dt. 25.01.80	
	24. Khalidhip Janisahi PRF	23.22	No. 5682 dt. 25.01.80	
	25. Kandhamundia PRF	22.09	No. 5816 dt. 25.01.80	
	26. Gothamundia PRF	86.73	No. 5678 dt. 25.01.80	
	27. Birigadia PRF	47.75	No. 5674 dt. 25.01.80	5 ha encroached
	28. Kabatbar PRF	60.13	No. 5666 dt. 25.01.80	
	29. Ganguari PRF	31.97	No. 5662 dt. 25.01.80	
	30. Telunia	18.21	No. 24739 dt.02.04.80	10 ha encroached
	Total PRF	387.53		
ATHGARH	31. Sukhasan RF	1036.03	12(F)-139(M/2) (59) 41164 dt.28.11.59.	50 ha encroached
	32. Khalakhala (B) RF	562.53	-do-	13 ha encroached
	33. Baudabanakhandi(B) RF	446.38	-do-	
	34. Oringa (B) RF	455.28	-do-	100 ha encroached
	35. Jenapada (B) RF	171.59	-do-	6 ha encroached
	36. Subasi (1&2Part) RF	790.14	-do-	
	37. Ranibania (C-1) RF	283.37	-do-	
	38. Adal (B) RF	252.7	-do-	6 ha encroached
	39. Nizigarh (B) RF	789.16	-do-	28 ha encroached
	40. Kalichaballabh (B) RF	744.64	6729 dt.25.2.58	20 ha encroached
	41. Sorispal(B) RF	713.89	-do-	30 ha encroached
	Total RF	6245.71		
	42. Saranda PRF	162.93	No. 63694 dt .17.11.70	
	43. Phulbadi PRF	363.42	No. 63690 dt .17.11.70	
	44. Megha PRF	53.82	No.30602 dt. 18.04.79	
	45. Kandarapur PRF	16.59	No. 49363 dt. 06.07.79	
	Total PRF	596.76		
KHUNTUNI	46. Baniabandha RF	5919.95	12F-139(M/2)59-41164 dt.28.11.59	55 ha encroached
	47. Gobara (B) RF	651.56	-do-	100 ha encroached
	48. Sankhapoi (B) RF	519.63	-do-	15 ha encroached
	49. Baula (B) RF	99.55	-do-	1.5 ha encroached
	50. Suniamuhan (B) RF	214.89	-do-	4 ha encroached
	51. Brahmanbasta (B) RF	359.37	-do-	32 ha encroached
	Ranibania (part) RF	785.84	-do-	
	Subasi (part) RF	600.00	-do-	5 ha encroached

FOREST REVENUE JOINT VERIFICATION COMMITTEE REPORT

Forest Division: Athgarh**Forest Range:** Narsinghpur East**Minutes of Joint Verification:**

List of participation of the Forest-Revenue joint verification committee is given at Table I.

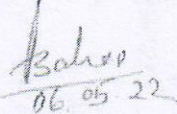


Verification of the boundary of **Olab RF** Forest Block was carried out during 03-02-2022 to 11-02-2022. Existing pillar position recorded through GPS were plotted and compared against geo-referenced cadastral maps of adjoining villages. The verified forest boundary map is enclosed at Plate-1. Findings of the verification w.r.t. revenue cadastral is given below:

- Name of notified forest block: Olab RF
- Notification-no. & date: No. 34016-12F-179(M)-57-Dt. 09-11-1957
- Area as per notification: 2700.15 Ha.
- Existing no. of boundary demarcations in conformity with adjoining village boundary: 31 nos. (Annexure -1)
- New boundary demarcations in conformity with adjoining village boundary: 147 nos. (Annexure -2)
- GPS area of verified boundary: 2381.554 ha
- GPS perimeter of verified boundary: 27.121 km


Observations:

Notification & Traverse map is not available. Area as per Division record =2700.150 Ha. The verified boundary area is found to be -318.596 Ha, i.e. -11.80 % less than NFA. Forest boundary demarcation Pillars are in Conformity with Cadastral Map, existing pillars & HRSI. The Change in area may be due to old Survey techniques. Since all peripheral settlements have occurred prior to 1980, there is no implication under FC Act.


TABLE - 1

Forest and Revenue department officials(RO/FR/FG/RI/Amin) and TP involved in Joint verification of Forest Boundary		
Name	Designation	Signature
Anuratha Sahoo	Revenue Inspector	 06.05.22 Revenue Inspector Champawat Circle
Raghunath Sarangi	Forester, Bokada Section	 Forester Bokada Section
Bibhuranjan Ray.	Range Officer Narasinghpur East Range.	 Forest Range Officer, Narasinghpur (East) Range

Counter Signed by:


Tahasildar

TAHASILDAR
NARASINGHPUR


Divisional Forest Officer
Divisional Forest Officer
Athagarh Division

Geo-referencing of Notified Forests in Athgarh Forest Division
 Reference Forest Block Boundary Map
 w.r.t. Adjacent Revenue Village (Cadastral) Boundary
 (Based on Forest Revenue /t. Verification)

Olab R.F., Narshingpur East Range

Scale: 1:50,000
 0 0.5 1 1.5 2 km

Legend

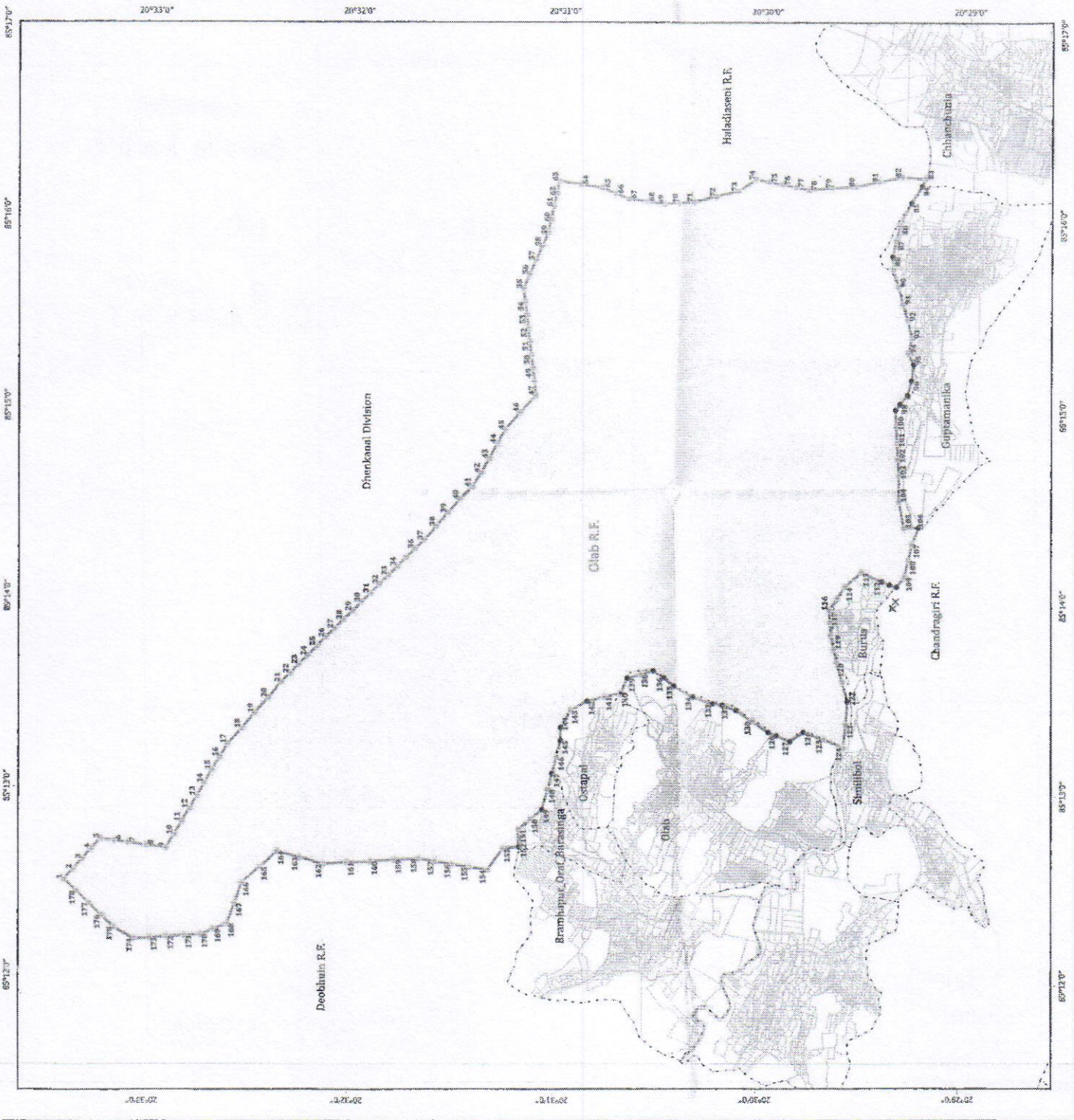
- Existing Pillar (31 nos) ✕ Rejected Pillar (2 nos)
- New Pillar (147 nos) □ RF Boundary
- Virtual Pillar (0 nos) - - - - Village Boundary

Index Map
 Athgarh Forest Division

Notified Area = 2700.15 ha.
 GPS area* as per joint verification = 2381.554 ha.
 (*Projected area in UTM Proj. Zone 48N & WGS 84 Datum)

Surveyor (CBRTF) Forest Officer Range Office Officer,
 Bholada Saha Rajendra Kumar Athgarh (East) Range

Prepared by: J.S. Singh, P.A. (GRTF), Narshingpur Circle



OLAB-A R.F.
Forest Division : ATHAGARH, Forest Range :NARSINGHPUR EAST
 Geo-referenced Forest Block Map based on DGPS Survey

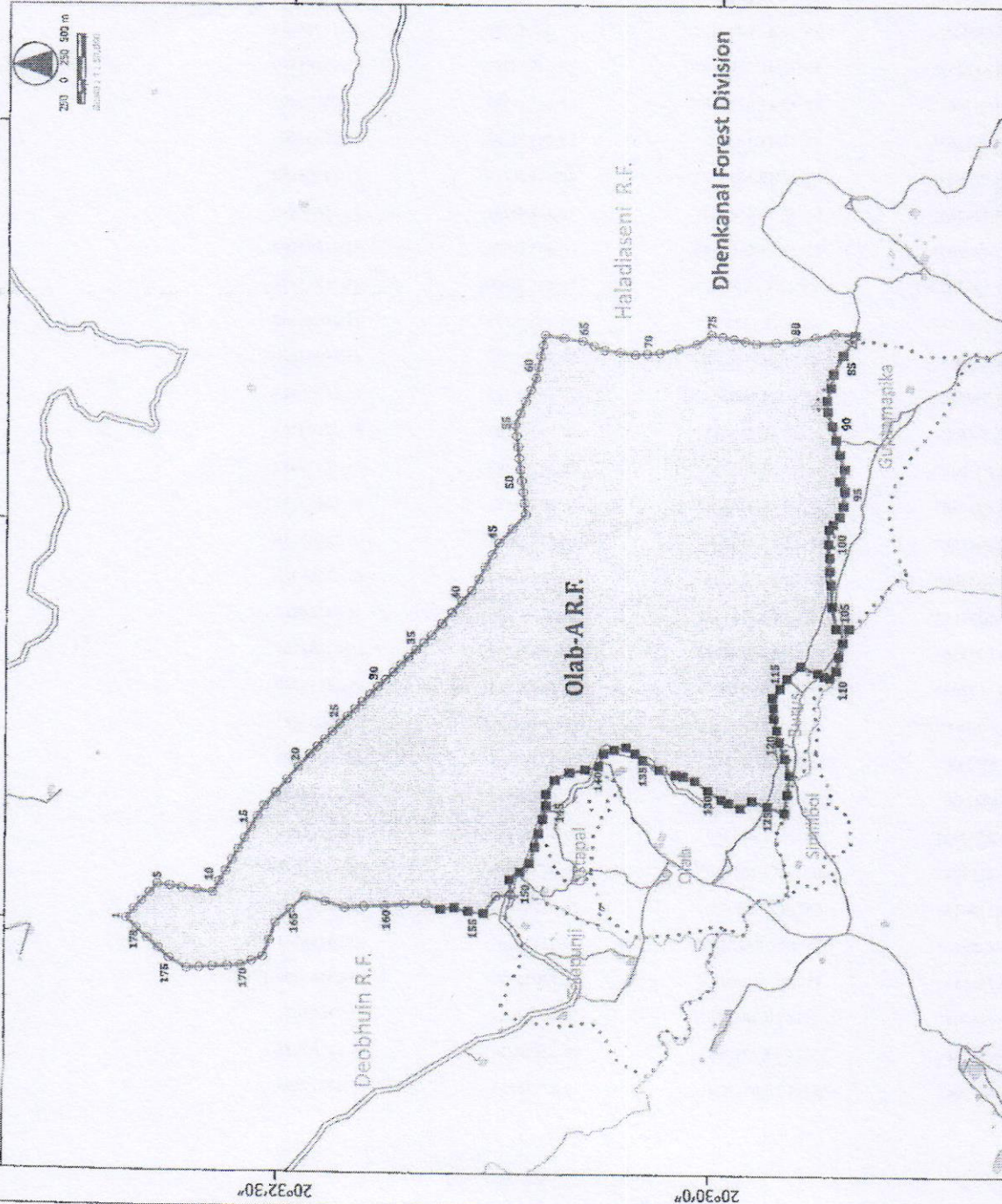
Legend :-

- Forest Boundary Pillar / Virtual Pillar : [Symbol] Range Boundary [Symbol]
- FSCP on Forest Boundary [Symbol] Railway [Symbol]
- Forest Block Boundary [Symbol] Major Road [Symbol]
- Revenue Village Boundary [Symbol] Other Road [Symbol]
- Settlement [Symbol] River / Stream / WB [Symbol]

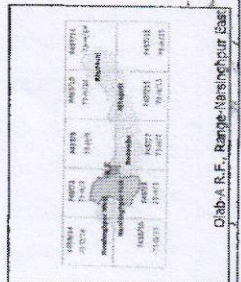
Statement of Geo-coordinates of Pillar Position (UTM Zone-45N, WGS 84 Datum)
 Athagarh Forest Division, Narsinghpur East Range

Pillar No	Longtitude	Latitude	Pillar No	Longtitude	Latitude
1	85 12 50.0000	20 27 30.0000	101	85 13 15.0000	20 27 30.0000
2	85 12 50.0000	20 27 30.0000	102	85 13 15.0000	20 27 30.0000
3	85 12 50.0000	20 27 30.0000	103	85 13 15.0000	20 27 30.0000
4	85 12 50.0000	20 27 30.0000	104	85 13 15.0000	20 27 30.0000
5	85 12 50.0000	20 27 30.0000	105	85 13 15.0000	20 27 30.0000
6	85 12 50.0000	20 27 30.0000	106	85 13 15.0000	20 27 30.0000
7	85 12 50.0000	20 27 30.0000	107	85 13 15.0000	20 27 30.0000
8	85 12 50.0000	20 27 30.0000	108	85 13 15.0000	20 27 30.0000
9	85 12 50.0000	20 27 30.0000	109	85 13 15.0000	20 27 30.0000
10	85 12 50.0000	20 27 30.0000	110	85 13 15.0000	20 27 30.0000
11	85 12 50.0000	20 27 30.0000	111	85 13 15.0000	20 27 30.0000
12	85 12 50.0000	20 27 30.0000	112	85 13 15.0000	20 27 30.0000
13	85 12 50.0000	20 27 30.0000	113	85 13 15.0000	20 27 30.0000
14	85 12 50.0000	20 27 30.0000	114	85 13 15.0000	20 27 30.0000
15	85 12 50.0000	20 27 30.0000	115	85 13 15.0000	20 27 30.0000
16	85 12 50.0000	20 27 30.0000	116	85 13 15.0000	20 27 30.0000
17	85 12 50.0000	20 27 30.0000	117	85 13 15.0000	20 27 30.0000
18	85 12 50.0000	20 27 30.0000	118	85 13 15.0000	20 27 30.0000
19	85 12 50.0000	20 27 30.0000	119	85 13 15.0000	20 27 30.0000
20	85 12 50.0000	20 27 30.0000	120	85 13 15.0000	20 27 30.0000
21	85 12 50.0000	20 27 30.0000	121	85 13 15.0000	20 27 30.0000
22	85 12 50.0000	20 27 30.0000	122	85 13 15.0000	20 27 30.0000
23	85 12 50.0000	20 27 30.0000	123	85 13 15.0000	20 27 30.0000
24	85 12 50.0000	20 27 30.0000	124	85 13 15.0000	20 27 30.0000
25	85 12 50.0000	20 27 30.0000	125	85 13 15.0000	20 27 30.0000
26	85 12 50.0000	20 27 30.0000	126	85 13 15.0000	20 27 30.0000
27	85 12 50.0000	20 27 30.0000	127	85 13 15.0000	20 27 30.0000
28	85 12 50.0000	20 27 30.0000	128	85 13 15.0000	20 27 30.0000
29	85 12 50.0000	20 27 30.0000	129	85 13 15.0000	20 27 30.0000
30	85 12 50.0000	20 27 30.0000	130	85 13 15.0000	20 27 30.0000
31	85 12 50.0000	20 27 30.0000	131	85 13 15.0000	20 27 30.0000
32	85 12 50.0000	20 27 30.0000	132	85 13 15.0000	20 27 30.0000
33	85 12 50.0000	20 27 30.0000	133	85 13 15.0000	20 27 30.0000
34	85 12 50.0000	20 27 30.0000	134	85 13 15.0000	20 27 30.0000
35	85 12 50.0000	20 27 30.0000	135	85 13 15.0000	20 27 30.0000
36	85 12 50.0000	20 27 30.0000	136	85 13 15.0000	20 27 30.0000
37	85 12 50.0000	20 27 30.0000	137	85 13 15.0000	20 27 30.0000
38	85 12 50.0000	20 27 30.0000	138	85 13 15.0000	20 27 30.0000
39	85 12 50.0000	20 27 30.0000	139	85 13 15.0000	20 27 30.0000
40	85 12 50.0000	20 27 30.0000	140	85 13 15.0000	20 27 30.0000
41	85 12 50.0000	20 27 30.0000	141	85 13 15.0000	20 27 30.0000
42	85 12 50.0000	20 27 30.0000	142	85 13 15.0000	20 27 30.0000
43	85 12 50.0000	20 27 30.0000	143	85 13 15.0000	20 27 30.0000
44	85 12 50.0000	20 27 30.0000	144	85 13 15.0000	20 27 30.0000
45	85 12 50.0000	20 27 30.0000	145	85 13 15.0000	20 27 30.0000
46	85 12 50.0000	20 27 30.0000	146	85 13 15.0000	20 27 30.0000
47	85 12 50.0000	20 27 30.0000	147	85 13 15.0000	20 27 30.0000
48	85 12 50.0000	20 27 30.0000	148	85 13 15.0000	20 27 30.0000
49	85 12 50.0000	20 27 30.0000	149	85 13 15.0000	20 27 30.0000
50	85 12 50.0000	20 27 30.0000	150	85 13 15.0000	20 27 30.0000

Differential GPS Surveyed area: 2382.011 Ha.
 Note:-
 1. The pillar locations area as per Joint field Verification and certification by the Forest - Revenue Joint Verification Committee (FRVJ) on 02-11-2022.
 2. Above DGPS Coordinates are with respect to Forest Primary Control Point (FPCP) located at Badamba Range office (FPCP Code: ATH692-003)



FSO's certificate on Final Geo-referenced Notified Forest Block Map
 Division:- Athagarh, Forest Range :-Narsinghpur East is 2382.011 Ha. as per geo-coordinates of the boundary pillars computed with respect to the State Ground Control Point Network, extended from National georeferencing framework in UTM zone 45N Projection and WGS 84 Datum. The forest boundary remains intact since 25th October 1980, which has been jointly verified and certified by the Forest Revenue Joint Verification Committee on 02-11-2022. The surveyed map has been finalized after due hearing and disposal of all claims and objections as per provisions of Standard Operating Procedure notified by the Government of Odisha in this regard.
 FSO
 Divisional Forest Officer
 (Tahasildar)



OLAB-A R.F., Range-Narsinghpur East
 Athagarh Forest Division in Odisha
 85°15'00" 85°12'30"

STATEMENT OF GEO-COORDINATES OF PILLAR POSITIONS

Forest Division: **Athgarh** Forest Range : **Narsingpur East** Forest Block Name: **Olab RF**

Ground Control Point (GCP) References. (All coordinates in WGS84 datum & UTM Zone 45N projection)

GCP Type	GCP Location	Latitude(DMS)	Longitude(DMS)	Latitude(DD)	Longitude(DD)
FPCP	Narsingpur East Range Office	20°27'33.469200"	85°04'10.941600"	20.45929700	85.06970600
FSCP1	Olab RF, Pillar No- 84	20°29'13.567092"	85°16'11.868168"	20.48710197	85.26996338

Geo-coordinates of Boundary Pillar Position (Total: 178 nos.)

Pillar No	Latitude(DMS)	Longitude(DMS)	Latitude(DD)	Longitude(DD)
1	20°33'24.424560"	85°12'30.784068"	20.55678460	85.20855113
2	20°33'21.689712"	85°12'34.118424"	20.55602492	85.20947734
3	20°33'18.911700"	85°12'37.341720"	20.55525325	85.21037270
4	20°33'16.167996"	85°12'40.638276"	20.55449111	85.21128841
5	20°33'13.455648"	85°12'43.858044"	20.55373768	85.21218279
6	20°33'9.240048"	85°12'43.275492"	20.55256668	85.21202097
7	20°33'5.086512"	85°12'42.624612"	20.55141292	85.21184017
8	20°32'59.568252"	85°12'41.810364"	20.54988007	85.21161399
9	20°32'53.947968"	85°12'41.022108"	20.54831888	85.21139503
10	20°32'51.748368"	85°12'45.180180"	20.54770788	85.21255005
11	20°32'49.621884"	85°12'49.282524"	20.54711719	85.21368959
12	20°32'47.426784"	85°12'53.458164"	20.54650744	85.21484949
13	20°32'45.300300"	85°12'57.560544"	20.54591675	85.21598904
14	20°32'43.105200"	85°13'1.699536"	20.54530700	85.21713876
15	20°32'40.875792"	85°13'5.838528"	20.54468772	85.21828848
16	20°32'38.680656"	85°13'9.977520"	20.54407796	85.21943820
17	20°32'36.540528"	85°13'14.049264"	20.54348348	85.22056924
18	20°32'32.575452"	85°13'18.988068"	20.54238207	85.22194113
19	20°32'28.733928"	85°13'23.896272"	20.54131498	85.22330452
20	20°32'24.823788"	85°13'28.804476"	20.54022883	85.22466791
21	20°32'20.904108"	85°13'33.662604"	20.53914003	85.22601739
22	20°32'18.238200"	85°13'36.533028"	20.53839950	85.22681473
23	20°32'15.631368"	85°13'39.353412"	20.53767538	85.22759817
24	20°32'13.024536"	85°13'42.173796"	20.53695126	85.22838161
25	20°32'10.417704"	85°13'45.067404"	20.53622714	85.22918539
26	20°32'7.776564"	85°13'47.887788"	20.53549349	85.22996883
27	20°32'5.135388"	85°13'50.708172"	20.53475983	85.23075227
28	20°32'2.494212"	85°13'53.565168"	20.53402617	85.23154588
29	20°31'59.853036"	85°13'56.348940"	20.53329251	85.23231915
30	20°31'57.211824"	85°13'59.205936"	20.53255884	85.23311276
31	20°31'54.570612"	85°14'1.989672"	20.53182517	85.23388602
32	20°31'51.895092"	85°14'4.883316"	20.53108197	85.23468981
33	20°31'49.288152"	85°14'7.630440"	20.53035782	85.23545290
34	20°31'46.646904"	85°14'10.487436"	20.52962414	85.23624651
35	20°31'44.074236"	85°14'13.271208"	20.52890951	85.23701978
36	20°31'41.467260"	85°14'16.054944"	20.52818535	85.23779304

37	20°31'38.786376"	85°14'18.839544"	20.52744066	85.23856654
38	20°31'35.258484"	85°14'23.197452"	20.52646069	85.23977707
39	20°31'31.896804"	85°14'27.446352"	20.52552689	85.24095732
40	20°31'28.397892"	85°14'31.768476"	20.52455497	85.24215791
41	20°31'25.030920"	85°14'35.808612"	20.52361970	85.24328017
42	20°31'22.634940"	85°14'40.339500"	20.52295415	85.24453875
43	20°31'20.370900"	85°14'44.808144"	20.52232525	85.24578004
44	20°31'18.106860"	85°14'49.496568"	20.52169635	85.24708238
45	20°31'15.822804"	85°14'53.907828"	20.52106189	85.24830773
46	20°31'11.451864"	85°14'59.459460"	20.51984774	85.24984985
47	20°31'7.059036"	85°15'4.820760"	20.51862751	85.25133910
48	20°31'7.575456"	85°15'9.056088"	20.51877096	85.25251558
49	20°31'8.021424"	85°15'13.231692"	20.51889484	85.25367547
50	20°31'8.536008"	85°15'17.443944"	20.51903778	85.25484554
51	20°31'9.050556"	85°15'21.656196"	20.51918071	85.25601561
52	20°31'9.530832"	85°15'25.905096"	20.51931412	85.25719586
53	20°31'9.942492"	85°15'30.080700"	20.51942847	85.25835575
54	20°31'10.491348"	85°15'34.219692"	20.51958093	85.25950547
55	20°31'11.037972"	85°15'38.419380"	20.51973277	85.26067205
56	20°31'9.359292"	85°15'42.863976"	20.51926647	85.26190666
57	20°31'7.609764"	85°15'47.296008"	20.51878049	85.26313778
58	20°31'5.825928"	85°15'51.691392"	20.51828498	85.26435872
59	20°31'4.051884"	85°15'56.069748"	20.51779219	85.26557493
60	20°31'3.253080"	85°16'0.189156"	20.51757030	85.26671921
61	20°31'2.532684"	85°16'4.254888"	20.51737019	85.26784858
62	20°31'1.709364"	85°16'8.430528"	20.51714149	85.26900848
63	20°31'1.026732"	85°16'12.303336"	20.51695187	85.27008426
64	20°30'54.711144"	85°16'11.324172"	20.51519754	85.26981227
65	20°30'48.485628"	85°16'10.270128"	20.51346823	85.26951948
66	20°30'44.556660"	85°16'8.540400"	20.51237685	85.26903900
67	20°30'40.652820"	85°16'6.905208"	20.51129245	85.26858478
68	20°30'35.294004"	85°16'6.196188"	20.50980389	85.26838783
69	20°30'30.002760"	85°16'5.431296"	20.50833410	85.26817536
70	20°30'25.550856"	85°16'5.829924"	20.50709746	85.26828609
71	20°30'21.043332"	85°16'6.196008"	20.50584537	85.26838778
72	20°30'14.366628"	85°16'7.954356"	20.50399073	85.26887621
73	20°30'7.898868"	85°16'9.707952"	20.50219413	85.26936332
74	20°30'2.763936"	85°16'13.395396"	20.50076776	85.27038761
75	20°29'58.790688"	85°16'12.569520"	20.49966408	85.27015820
76	20°29'54.879468"	85°16'11.836956"	20.49857763	85.26995471
77	20°29'50.899596"	85°16'11.104392"	20.49747211	85.26975122
78	20°29'46.960620"	85°16'10.313112"	20.49637795	85.26953142
79	20°29'40.057764"	85°16'11.031132"	20.49446049	85.26973087
80	20°29'33.070668"	85°16'11.537580"	20.49251963	85.26987155
81	20°29'26.265012"	85°16'13.082304"	20.49062917	85.27030064
82	20°29'19.463892"	85°16'14.700072"	20.48873997	85.27075002
83	20°29'12.485832"	85°16'14.210868"	20.48680162	85.27061413
84	20°29'13.567092"	85°16'11.868168"	20.48710197	85.26996338

85	20°29'16.632384"	85°16'6.458988"	20.48795344	85.26846083
86	20°29'19.861584"	85°15'59.512104"	20.48885044	85.26653114
87	20°29'20.601528"	85°15'54.434916"	20.48905598	85.26512081
88	20°29'21.965064"	85°15'49.558140"	20.48943474	85.26376615
89	20°29'21.638292"	85°15'45.484128"	20.48934397	85.26263448
90	20°29'19.930524"	85°15'40.111740"	20.48886959	85.26114215
91	20°29'18.537000"	85°15'34.865208"	20.48848250	85.25968478
92	20°29'17.186280"	85°15'29.418048"	20.48810730	85.25817168
93	20°29'15.604728"	85°15'23.986224"	20.48766798	85.25666284
94	20°29'17.219148"	85°15'19.410876"	20.48811643	85.25559191
95	20°29'15.437868"	85°15'15.637428"	20.48762163	85.25434373
96	20°29'15.915300"	85°15'10.147896"	20.48775425	85.25281886
97	20°29'17.020140"	85°15'5.927328"	20.48806115	85.25164648
98	20°29'19.225032"	85°15'3.169656"	20.48867362	85.25088046
99	20°29'20.585472"	85°15'1.279908"	20.48905152	85.25035553
100	20°29'20.678496"	85°14'55.882824"	20.48907736	85.24885634
101	20°29'20.222808"	85°14'50.786268"	20.48895078	85.24744063
102	20°29'20.108760"	85°14'45.752568"	20.48891910	85.24604238
103	20°29'19.696236"	85°14'40.699464"	20.48880451	85.24463874
104	20°29'19.168188"	85°14'32.356572"	20.48865783	85.24232127
105	20°29'17.675520"	85°14'24.107316"	20.48824320	85.24002981
106	20°29'13.294608"	85°14'24.157032"	20.48702628	85.24004362
107	20°29'15.422208"	85°14'18.862584"	20.48761728	85.23857294
108	20°29'16.725588"	85°14'13.744788"	20.48797933	85.23715133
109	20°29'17.449620"	85°14'8.432196"	20.48818045	85.23567561
110	20°29'19.592484"	85°14'5.547516"	20.48877569	85.23487431
111	20°29'21.641460"	85°14'6.206136"	20.48934485	85.23505726
112	20°29'23.934372"	85°14'7.368864"	20.48998177	85.23538024
113	20°29'29.920740"	85°14'9.852828"	20.49164465	85.23607023
114	20°29'34.616652"	85°14'5.192376"	20.49294907	85.23477566
115	20°29'36.986856"	85°14'1.446216"	20.49360746	85.23373506
116	20°29'39.607404"	85°13'57.884124"	20.49433539	85.23274559
117	20°29'39.195564"	85°13'54.077124"	20.49422099	85.23168809
118	20°29'39.055488"	85°13'50.181888"	20.49418208	85.23060608
119	20°29'37.929264"	85°13'45.861240"	20.49386924	85.22940590
120	20°29'37.073436"	85°13'41.435328"	20.49363151	85.22817648
121	20°29'35.107476"	85°13'35.441688"	20.49308541	85.22651158
122	20°29'33.381240"	85°13'29.208432"	20.49260590	85.22478012
123	20°29'34.150848"	85°13'21.898020"	20.49281968	85.22274945
124	20°29'35.027304"	85°13'14.979576"	20.49306314	85.22082766
125	20°29'40.807536"	85°13'17.207436"	20.49466876	85.22144651
126	20°29'46.434660"	85°13'19.306164"	20.49623185	85.22202949
127	20°29'50.571456"	85°13'16.481208"	20.49738096	85.22124478
128	20°29'54.654540"	85°13'18.320592"	20.49851515	85.22175572
129	20°29'57.126804"	85°13'19.441884"	20.49920189	85.22206719
130	20°30'1.956924"	85°13'22.757988"	20.50054359	85.22298833
131	20°30'6.702552"	85°13'26.242032"	20.50186182	85.22395612
132	20°30'10.706184"	85°13'27.771816"	20.50297394	85.22438106

133	20°30'13.425984"	85°13'28.254504"	20.50372944	85.22451514
134	20°30'19.275372"	85°13'30.196344"	20.50535427	85.22505454
135	20°30'25.285896"	85°13'33.669408"	20.50702386	85.22601928
136	20°30'28.148724"	85°13'36.205536"	20.50781909	85.22672376
137	20°30'31.363812"	85°13'38.431596"	20.50871217	85.22734211
138	20°30'35.371656"	85°13'37.318332"	20.50982546	85.22703287
139	20°30'39.081924"	85°13'35.883192"	20.51085609	85.22663422
140	20°30'40.765428"	85°13'31.072764"	20.51132373	85.22529799
141	20°30'45.555876"	85°13'29.835876"	20.51265441	85.22495441
142	20°30'50.869152"	85°13'28.543188"	20.51413032	85.22459533
143	20°30'55.577232"	85°13'25.636584"	20.51543812	85.22378794
144	20°30'58.546944"	85°13'20.406432"	20.51626304	85.22235512
145	20°30'58.420224"	85°13'16.041864"	20.51622784	85.22112274
146	20°30'59.515380"	85°13'10.847136"	20.51633205	85.21967976
147	20°31'0.880392"	85°13'5.709972"	20.51691122	85.21825277
148	20°31'2.177508"	85°13'0.622056"	20.51727153	85.21683946
149	20°31'3.898488"	85°12'54.356508"	20.51774958	85.21509903
150	20°31'7.144572"	85°12'51.041016"	20.51865127	85.21417806
151	20°31'10.633728"	85°12'48.077640"	20.51962048	85.21335490
152	20°31'10.304400"	85°12'42.390000"	20.51952900	85.21177500
153	20°31'15.107484"	85°12'41.717844"	20.52086319	85.21158829
154	20°31'19.311132"	85°12'35.065620"	20.52203087	85.20974045
155	20°31'24.729168"	85°12'35.762148"	20.52353588	85.20993393
156	20°31'29.510112"	85°12'36.984924"	20.52486392	85.21027359
157	20°31'34.280112"	85°12'36.326412"	20.52618892	85.21009067
158	20°31'39.441936"	85°12'38.278548"	20.52762276	85.21063293
159	20°31'46.645212"	85°12'37.898064"	20.52962367	85.21052724
160	20°31'53.658012"	85°12'37.347444"	20.53157167	85.21037429
161	20°32'0.773880"	85°12'36.906948"	20.53354830	85.21025193
162	20°32'7.747368"	85°12'36.262008"	20.53548538	85.21007278
163	20°32'14.747496"	85°12'38.393640"	20.53742986	85.21066490
164	20°32'21.598836"	85°12'40.243788"	20.53933301	85.21117883
165	20°32'26.735640"	85°12'35.227548"	20.54075990	85.20978543
166	20°32'31.997616"	85°12'30.167280"	20.54222156	85.20837980
167	20°32'34.005732"	85°12'23.609448"	20.54277937	85.20655818
168	20°32'36.113640"	85°12'17.110728"	20.54336490	85.20475298
169	20°32'39.883632"	85°12'15.405192"	20.54441212	85.20427922
170	20°32'43.673568"	85°12'13.655808"	20.54546488	85.20379328
171	20°32'48.490224"	85°12'13.341744"	20.54680284	85.20370604
172	20°32'53.621160"	85°12'12.935520"	20.54822810	85.20359320
173	20°32'58.313436"	85°12'12.511296"	20.54953151	85.20347536
174	20°33'2.908404"	85°12'12.138228"	20.55080789	85.20337173
175	20°33'9.108828"	85°12'15.779484"	20.55253023	85.20438319
176	20°33'12.932676"	85°12'19.534860"	20.55359241	85.20542635
177	20°33'16.747884"	85°12'23.334156"	20.55465219	85.20648171
178	20°33'20.563092"	85°12'27.078372"	20.55571197	85.20752177