

GOVERNMENT OF ODISHA
FOREST, ENVIRONMENT & CLIMATE CHANGE DEPARTMENT

NOTIFICATION

No.FE-DIV-MISC-0011-2016- 19331 /FE&CC, Date. 28 JUL 2025
(10F-(Cons)-34/2020)

Whereas Forest block Dhani (S) Reserve Forest under Section-20(A) of the Indian Forest Act 1927, has been notified by Government of Odisha, Co-operation & Forestry Department Notification No.23710-11F-39/66-CF dtd.16/12/1966 indicating an area of 839.75 Ha in Tangi Forest Range of Khordha Forest Division as mentioned in the Working Plan of the Division as per Annexure-I.

And whereas, the Government of Odisha in the Forest & Environment Department have notified a "Standard Operating Procedure (SOP) for Geo-referencing of Forest Block boundary through DGPS Survey" in the Odisha Gazette vide Notification No.22572400112016-10F(Cons) 77/2016/14097/F&E dtd.04.07.2017, for preparation of such geo-referenced forest maps in pursuance of the directives of Hon'ble Supreme Court in their Order dtd.6.7.2011 (in IA Nos.1868, 2091, 2225-2227, 2380, 2568 and 2937 in Writ Petition (C) No.202 of 1995 - Lafarge matter).

And whereas, the Government of Odisha have appointed all Tehsildars in their respective Tehsil jurisdiction in the respective Districts as Forest Settlement Officer (FSO) vide Notification No.10F(TR)38/2020/7767/F&E Dated 21/05/2020.

And whereas, the Forest Revenue Joint Verification Committee (FRJVC) has jointly verified and confirmed the boundary pillar positions as per report in Annexure-II.

And whereas, the Forest Settlement Officer has certified 'No Change' in the boundary extent of Dhani (S) RF post 25th October 1980. The DGPS survey boundary coordinates have been verified by ORSAC and certified by the Forest Settlement Officer. The computed area (UTM Zone 45N projection and WGS 84 datum) of the Dhani (S) RF is 808.806 Ha or 1998.60 Ac. The change in area is due to method of Survey & Area Computation.

Therefore, it has been decided to supplement the existing notification of the Dhani (S) RF with the above mentioned FSO certified DGPS surveyed Forest block map as per Annexure-III, and the statement of geo-coordinates of the forest block boundary pillar positions as per Annexure-IV, which shall be treated as the precise boundary description of the Dhani (S) RF and shall form an integral part of the original notification in place of any other form of boundary description notified earlier.

There shall be no change to the admitted rights in the original notification.

By Order of the Governor



(Satyabrata Sahu)

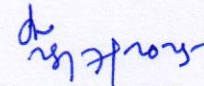
Additional Chief Secretary to Government

By e-mail: deputydirectorpp@rediffmail.com

Memo No. 19332 /FE&CC, Date 28 JUL 2025

Copy with soft copy forwarded to the Director of Printing, Stationary & Publication, Odisha Cuttack for publication in an extra-ordinary issue of the Odisha Gazette & supply 50 copies of printed notification each to FE&CC Deptt./ Director Land Records & Surveys, Odisha, Cuttack/ Collector, Nayagarh/ DFO, Khordha Forest Division/ Tahasildar-Ranpur, Dist-Nayagarh.

The Notification is statutory & may be assigned SRO Number.



OSD-cum-Special Secretary to Government

Memo No. 19333 /FE&CC Date 28 JUL 2025

Copy forwarded to the PS to Hon'ble Chief Minister, Odisha for favour of kind information of Hon'ble Chief Minister/ PS to Hon'ble Minister, FE&CC, Labour & ESI for favour of kind information of Hon'ble Minister.

2805 JUL 25

2805 JUL 25

de reg 28/7/2025

OSD-cum-Special Secretary to Government

Memo No. 19334 /FE&CC, Date 28 JUL 2025

Copy forwarded to the Assistant Inspector General of Forest, Govt. of India, Ministry of Environment & Forest & Climate Change (FC Division), Indira Paryavaran Bhawan, Jor Bagh Road, Aliganj, New Delhi-110003/ Deputy Director General of Forests (Central), Govt. of India, MoEF&CC, Integrated Regional Office, A/3, Chandrasekharapur, Bhubaneswar-23 for information & necessary action.

de reg 28/7/2025

OSD-cum-Special Secretary to Government

Memo No. 19335 /FE&CC Date 28 JUL 2025

Copy forwarded to the Revenue & Disaster Management Deptt./ ST & SC Development, Minorities & Backward Classes Welfare Department/ Member, Board of Revenue, Odisha, Cuttack/ Director Land Records & Surveys, Odisha, Cuttack/ RDC (CD) Cuttack/ Collector, Nayagarh/ Tahasildar-Ranpur, Dist.-Nayagarh for information & necessary action.

de reg 28/7/2025

OSD-cum-Special Secretary to Government

Memo No. 19336 /FE&CC Date 28 JUL 2025

Copy forwarded to the Principal Chief Conservator of Forest & HoFF, Odisha/ Principal Chief Conservator of Forests (Wildlife) & Chief Wildlife Warden, Odisha/ Regional Chief Conservator of Forests, Bhubaneswar Circle/ DFO, Khordha Forest Division for information & necessary action.

de reg 28/7/2025

OSD-cum-Special Secretary to Government

Memo No. 19337 /FE&CC Date 28 JUL 2025

Copy forwarded to the Head, State Portal, I.T. Centre, Odisha Secretariat, Bhubaneswar/ Deputy Secretary to Government, Office Establishment Section, FE&CC Department w.r.t their letter No.21646/F&E dtd.22.11.2016 for information and necessary action.

de reg 28/7/2025

OSD-cum-Special Secretary to Government

2805 JUL 25

2805 JUL 25



Table No.2.1

Forest Area of Khordha Forest Division

RESERVED FORESTS

Sl. No.	Name of Range	Name of RF Block	Notification No. & Date	Area in Ha.
1	2	3	4	5
1.	Balugaon	Aranga	No. 2962 of 3 rd Nov., 1903	2651.60
2.		Bankard	No. 2962 of 3 rd Nov., 1903	1290.28
3.		Kotwal	No. 2962 of 3 rd Nov., 1903	982.40
4.		Tamana	No. Nil dtd. 23 rd June, 7 th July, 1885 & 13.11.1891 amended vide Notification No.2962 dtd.03.11.1903	3587.20
5.		Rajin	No. 2962 of 3 rd Nov., 1903	6472.40
6.	Khordha	Barunei	2962 of 23 rd June, 1885	482.80
7.		Jayamangal	No. Nil of 15.11.1886	144.48
8.		Manibandha-A & B	No. 1857-61 dtd 19.10.1991	309.60
9.		Nagapalli	No. Nil of 15.11.1886	551.61
10.		Panchagarh	2962 of 23 rd June, 1885	735.00
11.		Pangarsingh	No. 1857/61 dtd. 19.10.1991	264.67
12.	Ranpur	Champagarh	No. 23710- 11F-39/66-CF of 16 th Dec. 1966	413.64
13.		Dhani (N)	No. 23710- 11F-39/66-CF of 16 th Dec. 1966	1092.28
14.		Maia	No. 23710- 11F-39/66-CF of 16 th Dec. 1966	10472.46
15.		Maninag	No. 23710- 11F-39/66-CF of 16 th Dec. 1966	1797.67
16.		Nuapada-B	No. 23710- 11F-39/66-CF of 16 th Dec. 1966	272.77
17.		Satabhaya	No. 23710- 11F-39/66-CF of 16 th Dec. 1966	377.18
18.		Sulia-B	No. 23710- 11F-39/66-CF of 16 th Dec. 1966	1394.19
19.	Tangi	Sulia(South & North)	No.2962 of 3 rd July, 1885	1609.09
20.		Kuhudi	No.2962 of 3 rd July, 1885	641.04
21.		Patia	No. 23710- 11F-39/66-CF of 16 th Dec. 1966	3702.18
22.		Dhani (S)	No. 23710- 11F-39/66-CF of 16 th Dec. 1966	839.75
			Total	40084.29

FOREST REVENUE JOINT VERIFICATION COMMITTEE REPORT

Forest Division: Khordha

Forest Range: Tangi

Minutes of Joint Verification:

List of participation of the Forest-Revenue joint verification committee is given at Table 1.






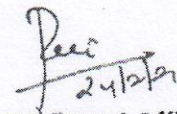
Joint Verification of the boundary of **Dhani (S) RF** Forest Block was carried out during 12-02-2020 to 12-06-2020. Existing pillar position recorded through GPS were plotted and compared against geo-referenced cadastral maps of adjoining villages. The verified forest boundary map is enclosed at Plate-1. Findings of the verification w.r.t. revenue cadastral is given below:

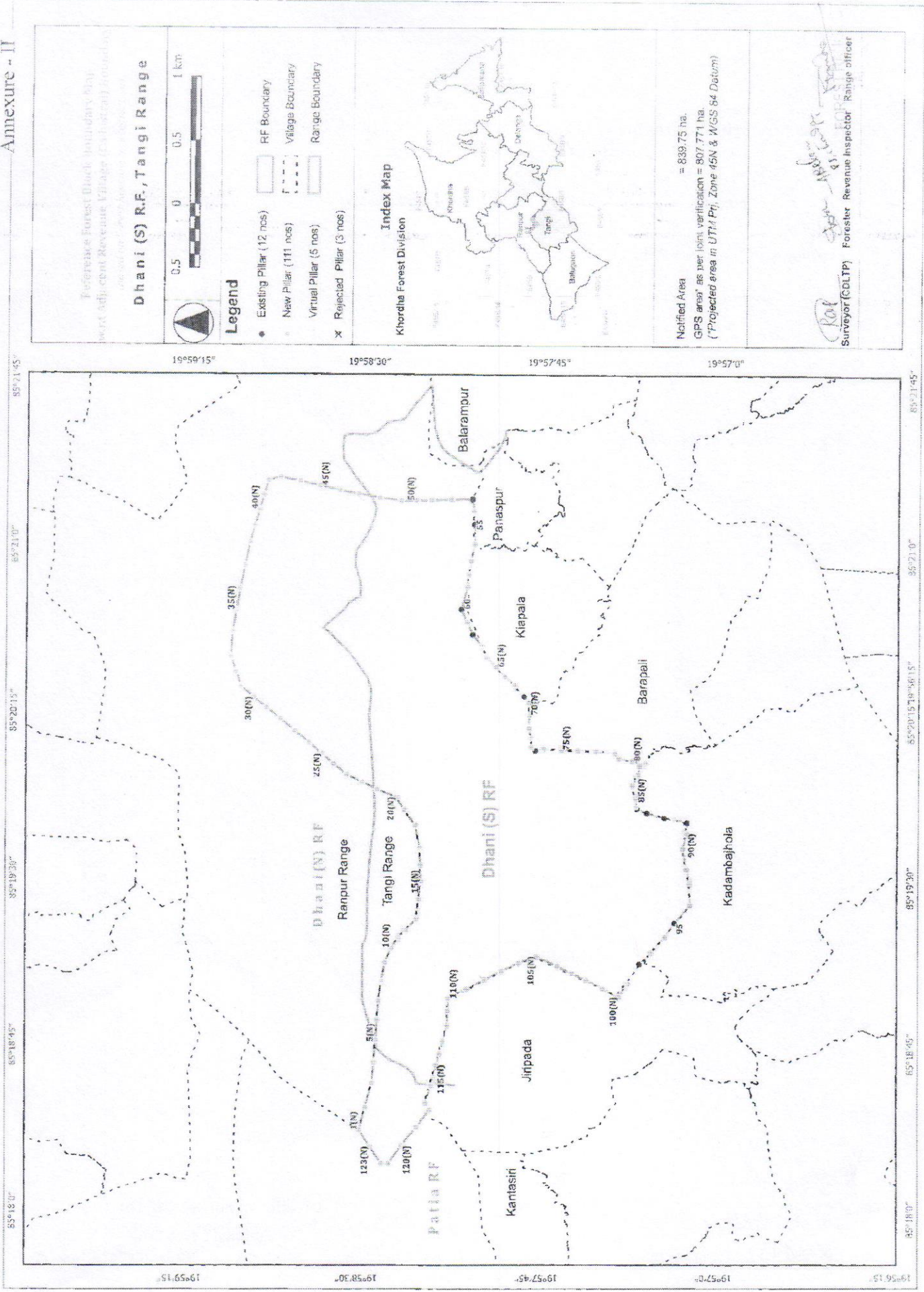
- Name of notified forest block: Dhani (S) RF
- Notification no. & date: 23710-IIF-39/66-CF Dt. 16-12-1966
- Area as per notification/WP/Register: 839.75 Ha.
- Existing no. of boundary demarcations in conformity with adjoining village boundary: 12 nos. (Annexure -1)
- Boundary demarcations (Proposed Pillars) in conformity with adjoining village boundary: 111 nos. (Annexure -2)
- Boundary demarcations(Virtual Pillars) in conformity with adjoining village boundary: Not Available
- GPS area of verified boundary: 807.771 ha
- GPS perimeter of verified boundary: 16.310 km

Observations:

Notification as as mentioned in the Register of Reserved Forest of the Division is enclosed at Appendix-1. Sketch map is not available. The verified boundary area matches with theNotification area (Diff is -31.979 ha, i.e. -3.81%). Forest boundary demarcation Pillars are in Conformity with Cadastral Map, existing pillars & HRSI. Change of area is due to old method of Survey and Area computation.

TABLE - 1

Forest and Revenue department officials (RO/FR/FG/RI/Amin) and TP involved in Joint verification of Forest Boundary		
Name	Designation	Signature
Rebinjanati Panda Sushanta Kumar Sahoo	Forest Range Officer Tangra Forester Patra section	 
Rashmi Ranjan Dore	CDLTP, SPARC	
Anil Behera	RI	 P. Behera
Counter Signed by:		
 Tahsildar TAHASILDAR RANPUR		 24/2/20 Divisional Forest Officer



Preference Forest Block boundary map
 with adjacent Revenue Village (Civilian) boundary
 1:50,000 Scale

Dhani (S) R.F., Tangi Range



Legend

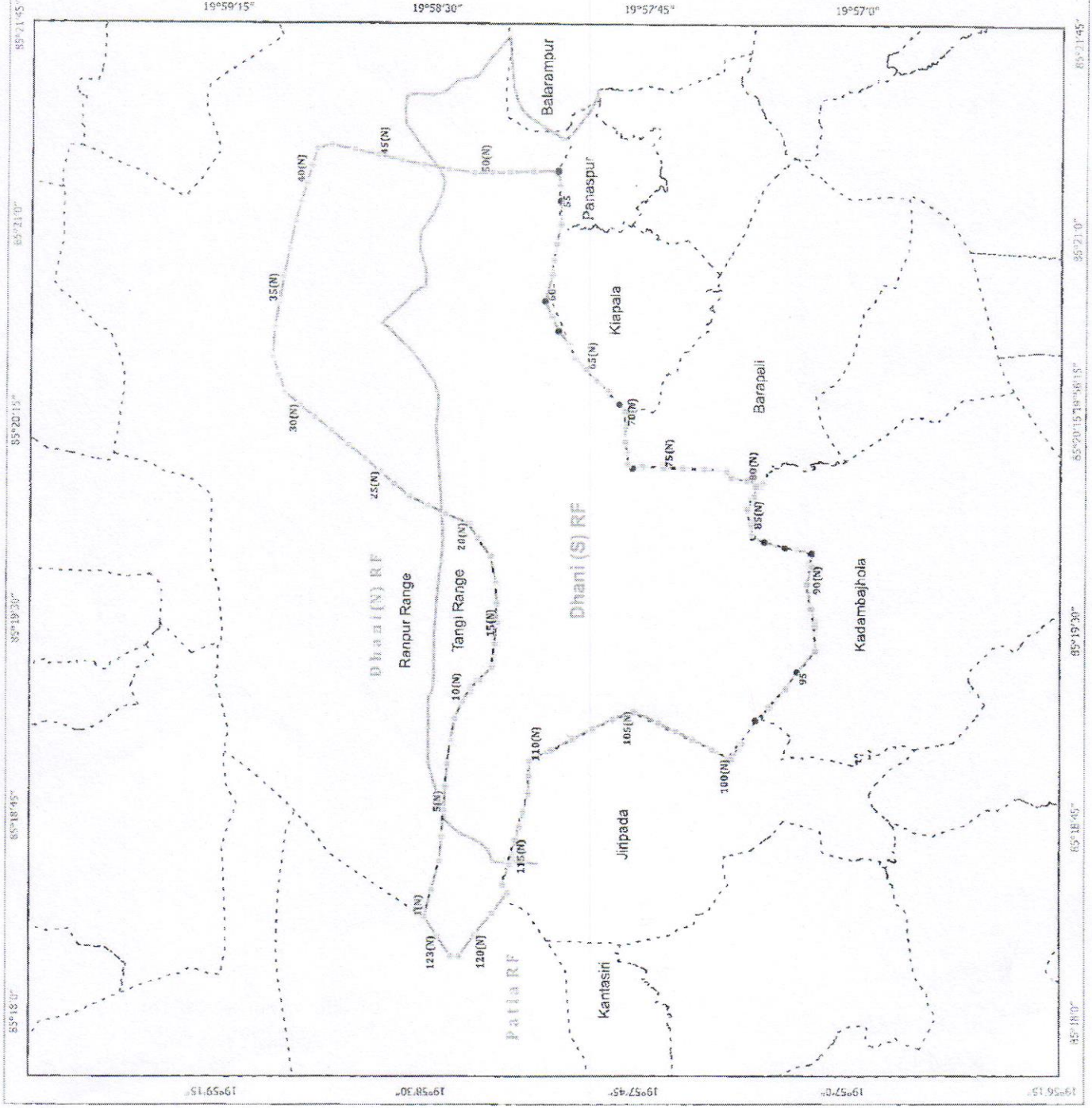
- Existing Pillar (12 nos)
- New Pillar (111 nos)
- Virtual Pillar (5 nos)
- ✗ Rejected Pillar (3 nos)
- RF Boundary
- - - Village Boundary
- ▭ Range Boundary

Index Map
 Khordha Forest Division



Notified Area
 = 839.75 ha.
 GPS area as per JORK verification = 807.771 ha.
 (* Projected area in UTM Proj. Zone 45N & WGS 84 Datum)

Raj
 Surveyor (S.D.T.P.)
[Signature]
 Forester Revenue Inspector Range officer



STATEMENT OF GEO-COORDINATES OF PILLAR POSITIONS

Forest Division: **Khordha** Forest Range: **Tangi** Forest Block Name: **Dhani (S) RF****Ground Control Point (GCP) References. (All coordinates in WGS84 datum & UTM Zone 45N projection)**

GCP Type	GCP Location	Latitude(DMS)	Longitude(DMS)	Latitude(DD)	Longitude(DD)
FPCP	Tangi Range Office	19°56'10.70076"	85°23'23.61494"	19.93630577	85.38989304
FSCP1	Dhani (S) RF, Pillar No- 11	19°58'3.194292"	85°20'37.260708"	19.96755397	85.34368353
FSCP2	Dhani (S) RF, Pillar No- 54	19°57'25.105572"	85°18'59.651064"	19.95697377	85.31656974

Geo-coordinates of Boundary Pillar Position (Total: 128 nos.)

Pillar No	Latitude(DMS)	Longitude(DMS)	Latitude(DD)	Longitude(DD)
1	19°58'9.152256"	85°21'13.512276"	19.96920896	85.35375341
2	19°58'3.593280"	85°21'13.775112"	19.96766480	85.35382642
3	19°58'3.413892"	85°21'10.365084"	19.96761497	85.35287919
4	19°58'3.136872"	85°21'6.928884"	19.96753802	85.35192469
5	19°58'3.100692"	85°21'1.707768"	19.96752797	85.35047438
6	19°58'3.898740"	85°20'56.979708"	19.96774965	85.34916103
7	19°58'4.551492"	85°20'53.675988"	19.96793097	85.34824333
8	19°58'4.588212"	85°20'49.943472"	19.96794117	85.34720652
9	19°58'6.173220"	85°20'43.963548"	19.96838145	85.34554543
10	19°58'4.777320"	85°20'40.481088"	19.96799370	85.34457808
11	19°58'3.194292"	85°20'37.260708"	19.96755397	85.34368353
12	19°58'0.945876"	85°20'33.439164"	19.96692941	85.34262199
13	19°57'59.519376"	85°20'31.101216"	19.96653316	85.34197256
14	19°57'56.538288"	85°20'29.235048"	19.96570508	85.34145418
15	19°57'54.375444"	85°20'26.314044"	19.96510429	85.34064279
16	19°57'52.207740"	85°20'23.916336"	19.96450215	85.33997676
17	19°57'49.967532"	85°20'20.367780"	19.96387987	85.33899105
18	19°57'48.895812"	85°20'18.802896"	19.96358217	85.33855636
19	19°57'48.636360"	85°20'15.547452"	19.96351010	85.33765207
20	19°57'48.780756"	85°20'12.023268"	19.96355021	85.33667313
21	19°57'48.250548"	85°20'9.328128"	19.96340293	85.33592448
22	19°57'47.984040"	85°20'6.931392"	19.96332890	85.33525872
23	19°57'47.006856"	85°20'5.997840"	19.96305746	85.33499940
24	19°57'45.147888"	85°20'6.400356"	19.96254108	85.33511121
25	19°57'40.607280"	85°20'6.260388"	19.96127980	85.33507233
26	19°57'36.419184"	85°20'6.244404"	19.96011644	85.33506789
27	19°57'32.240772"	85°20'6.538128"	19.95895577	85.33514948
28	19°57'28.783980"	85°20'5.880372"	19.95799555	85.33496677
29	19°57'26.823168"	85°20'5.630784"	19.95745088	85.33489744
30	19°57'25.795584"	85°20'4.018488"	19.95716544	85.33444958
31	19°57'22.338396"	85°20'3.679728"	19.95620511	85.33435548
32	19°57'18.920340"	85°20'2.813568"	19.95525565	85.33411488
33	19°57'19.237104"	85°20'2.350644"	19.95534364	85.33398629

Pillar No	Latitude(DMS)	Longitude(DMS)	Latitude(DD)	Longitude(DD)
34	19°57'20.382840"	85°20'2.389092"	19.95566190	85.33399697
35	19°57'20.788596"	85°19'59.755980"	19.95577461	85.33326555
36	19°57'22.231404"	85°19'56.936172"	19.95617539	85.33248227
37	19°57'21.104676"	85°19'53.303772"	19.95586241	85.33147327
38	19°57'21.192192"	85°19'51.118824"	19.95588672	85.33086634
39	19°57'20.843352"	85°19'50.610756"	19.95578982	85.33072521
40	19°57'18.297180"	85°19'49.366776"	19.95508255	85.33037966
41	19°57'13.924908"	85°19'48.090648"	19.95386803	85.33002518
42	19°57'11.534112"	85°19'47.902116"	19.95320392	85.32997281
43	19°57'8.150292"	85°19'46.959816"	19.95226397	85.32971106
44	19°57'8.318160"	85°19'44.284656"	19.95231060	85.32896796
45	19°57'9.028296"	85°19'40.616580"	19.95250786	85.32794905
46	19°57'8.173296"	85°19'34.101444"	19.95227036	85.32613929
47	19°57'7.283340"	85°19'30.682812"	19.95202315	85.32518967
48	19°57'7.116480"	85°19'24.745872"	19.95197680	85.32354052
49	19°57'10.865736"	85°19'19.779024"	19.95301826	85.32216084
50	19°57'13.472892"	85°19'15.968568"	19.95374247	85.32110238
51	19°57'16.956720"	85°19'11.745480"	19.95471020	85.31992930
52	19°57'19.652940"	85°19'8.482116"	19.95545915	85.31902281
53	19°57'22.604580"	85°19'3.321984"	19.95627905	85.31758944
54	19°57'25.105572"	85°18'59.651064"	19.95697377	85.31656974
55	19°57'29.228904"	85°19'1.842132"	19.95811914	85.31717837
56	19°57'33.316956"	85°19'4.037736"	19.95925471	85.31778826
57	19°57'37.093320"	85°19'5.887956"	19.96030370	85.31830221
58	19°57'40.946436"	85°19'8.067648"	19.96137401	85.31890768
59	19°57'46.052748"	85°19'10.438716"	19.96279243	85.31956631
60	19°57'50.423940"	85°19'8.467428"	19.96400665	85.31901873
61	19°57'54.683964"	85°19'6.311676"	19.96518999	85.31841991
62	19°57'58.932036"	85°19'3.596448"	19.96637001	85.31766568
63	19°58'3.680832"	85°19'1.755300"	19.96768912	85.31715425
64	19°58'7.652784"	85°18'58.741812"	19.96879244	85.31631717
65	19°58'7.916808"	85°18'55.665360"	19.96886578	85.31546260
66	19°58'8.152500"	85°18'51.787656"	19.96893125	85.31438546
67	19°58'9.218964"	85°18'47.039112"	19.96922749	85.31306642
68	19°58'9.957360"	85°18'43.621920"	19.96943260	85.31211720
69	19°58'10.883280"	85°18'40.685796"	19.96968980	85.31130161
70	19°58'12.203760"	85°18'34.964532"	19.97005660	85.30971237
71	19°58'13.386468"	85°18'30.367116"	19.97038513	85.30843531
72	19°58'12.509364"	85°18'28.602684"	19.97014149	85.30794519
73	19°58'15.541788"	85°18'23.826528"	19.97098383	85.30661848
74	19°58'18.975180"	85°18'18.747972"	19.97193755	85.30520777
75	19°58'22.324440"	85°18'13.793760"	19.97286790	85.30383160
76	19°58'24.182220"	85°18'13.773888"	19.97338395	85.30382608
77	19°58'27.108876"	85°18'18.431064"	19.97419691	85.30511974
78	19°58'29.879400"	85°18'22.839912"	19.97496650	85.30634442

Pillar No	Latitude(DMS)	Longitude(DMS)	Latitude(DD)	Longitude(DD)
79	19°58'28.376004"	85°18'28.972620"	19.97454889	85.30804795
80	19°58'26.709996"	85°18'35.768304"	19.97408611	85.30993564
81	19°58'26.383404"	85°18'41.292684"	19.97399539	85.31147019
82	19°58'26.019192"	85°18'47.452680"	19.97389422	85.31318130
83	19°58'25.699332"	85°18'52.861572"	19.97380537	85.31468377
84	19°58'25.393440"	85°18'58.033620"	19.97372040	85.31612045
85	19°58'24.620196"	85°19'3.179568"	19.97350561	85.31754988
86	19°58'23.849220"	85°19'8.309892"	19.97329145	85.31897497
87	19°58'22.208448"	85°19'12.257724"	19.97283568	85.32007159
88	19°58'20.497512"	85°19'15.128544"	19.97236042	85.32086904
89	19°58'18.716988"	85°19'16.985820"	19.97186583	85.32138495
90	19°58'16.253436"	85°19'20.191476"	19.97118151	85.32227541
91	19°58'15.744324"	85°19'25.361148"	19.97104009	85.32371143
92	19°58'15.269052"	85°19'30.186300"	19.97090807	85.32505175
93	19°58'15.446712"	85°19'34.741416"	19.97095742	85.32631706
94	19°58'15.624876"	85°19'39.311148"	19.97100691	85.32758643
95	19°58'16.851756"	85°19'45.479064"	19.97134771	85.32929974
96	19°58'19.417944"	85°19'49.615788"	19.97206054	85.33044883
97	19°58'21.598788"	85°19'53.131404"	19.97266633	85.33142539
98	19°58'26.472792"	85°19'55.172136"	19.97402022	85.33199226
99	19°58'30.324576"	85°19'57.067716"	19.97509016	85.33251881
100	19°58'34.285944"	85°19'59.017296"	19.97619054	85.33306036
101	19°58'37.703496"	85°20'1.926924"	19.97713986	85.33386859
102	19°58'40.743588"	85°20'4.515252"	19.97798433	85.33458757
103	19°58'44.155740"	85°20'7.420344"	19.97893215	85.33539454
104	19°58'47.871516"	85°20'10.567248"	19.97996431	85.33626868
105	19°58'51.628404"	85°20'13.732322"	19.98100789	85.33714812
106	19°58'55.180632"	85°20'16.726704"	19.98199462	85.33797964
107	19°58'58.516248"	85°20'19.537728"	19.98292118	85.33876048
108	19°59'1.918644"	85°20'22.405092"	19.98386629	85.33955697
109	19°59'3.264936"	85°20'26.402712"	19.98424026	85.34066742
110	19°59'4.653924"	85°20'30.527268"	19.98462609	85.34181313
111	19°59'4.269336"	85°20'37.473468"	19.98451926	85.34374263
112	19°59'3.389712"	85°20'43.118124"	19.98427492	85.34531059
113	19°59'2.488056"	85°20'48.903900"	19.98402446	85.34691775
114	19°59'1.267476"	85°20'55.070052"	19.98368541	85.34863057
115	19°58'59.997972"	85°21'1.482804"	19.98333277	85.35041189
116	19°58'58.797984"	85°21'6.056712"	19.98299944	85.35168242
117	19°58'57.671076"	85°21'10.352052"	19.98268641	85.35287557
118	19°58'56.640792"	85°21'14.278752"	19.98240022	85.35396632
119	19°58'55.569684"	85°21'18.361152"	19.98210269	85.35510032
120	19°58'52.521168"	85°21'19.248660"	19.98125588	85.35534685
121	19°58'47.431524"	85°21'18.131472"	19.97984209	85.35503652
122	19°58'42.253140"	85°21'16.994808"	19.97840365	85.35472078
123	19°58'37.181640"	85°21'15.881580"	19.97699490	85.35441155

Pillar No	Latitude(DMS)	Longitude(DMS)	Latitude(DD)	Longitude(DD)
124	19°58'32.251332"	85°21'14.799420"	19.97562537	85.35411095
125	19°58'26.821236"	85°21'13.947732"	19.97411701	85.35387437
126	19°58'21.447048"	85°21'13.104828"	19.97262418	85.35364023
127	19°58'17.820948"	85°21'13.236048"	19.97161693	85.35367668
128	19°58'14.077344"	85°21'13.371552"	19.97057704	85.35371432

*** END of Statement***