

GOVERNMENT OF ODISHA
FOREST, ENVIRONMENT & CLIMATE CHANGE DEPARTMENT

NOTIFICATION

No.FE-DIV-MISC-0011-2016- 19345 /FE&CC, Date. 28 JUL 2025
(10F-(Cons)-34/2020)

Whereas Forest block Jamunajhadapada PRF under Section-4 of the Odisha Forest Act 1972, has been notified by Government of Odisha, Revenue Department Notification No.FS-196/78-73216/R dtd.07/11/1978 indicating a total area of 180.00 Ac/72.843 Ha in Delanga Forest Range of Khordha Forest Division as mentioned in the Register of Reserved Forest of the Division as per Annexure-I.

And whereas, the Government of Odisha in the Forest & Environment Department have notified a "Standard Operating Procedure (SOP) for Geo-referencing of Forest Block boundary through DGPS Survey" in the Odisha Gazette vide Notification No.22572400112016-10F(Cons) 77/2016/14097/F&E dtd.04.07.2017, for preparation of such geo-referenced forest maps in pursuance of the directives of Hon'ble Supreme Court in their Order dtd.6.7.2011 (in IA Nos.1868, 2091, 2225-2227, 2380, 2568 and 2937 in Writ Petition (C) No.202 of 1995 - Lafarge matter).

And whereas, the Government of Odisha have appointed all Tehsildars in their respective Tehsil jurisdiction in the respective Districts as Forest Settlement Officer (FSO) vide Notification No.10F(TR)38/2020/7767/F&E Dated 21/05/2020.

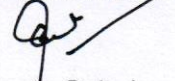
And whereas, the Forest Revenue Joint Verification Committee (FRJVC) has jointly verified and confirmed the boundary pillar positions as per report in Annexure-II.

And whereas, the Forest Settlement Officer has certified 'No Change' in the boundary extent of Jamunajhadapada PRF post 25th October 1980. The DGPS survey boundary coordinates have been verified by ORSAC and certified by the Forest Settlement Officer. The computed area (UTM Zone 45N projection and WGS 84 datum) of the Jamunajhadapada PRF is 74.143 Ha/183.21 Ac. The change in area is due to method of Survey & Area Computation.

Therefore, it has been decided to supplement the existing notification of the Jamunajhadapada PRF with the above mentioned FSO certified DGPS surveyed Forest block map as per Annexure-III, and the statement of geo-coordinates of the forest block boundary pillar positions as per Annexure-IV, which shall be treated as the precise boundary description of the Jamunajhadapada PRF and shall form an integral part of the original notification in place of any other form of boundary description notified earlier.

There shall be no change to the admitted rights in the original notification.

By Order of the Governor



(Satyabrata Sahu)


Additional Chief Secretary to Government

By e-mail: deputydirectorpp@rediffmail.com

Memo No. 19346 /FE&CC, Date 28 JUL 2025

Copy with soft copy forwarded to the Director of Printing, Stationary & Publication, Odisha Cuttack for publication in an extra-ordinary issue of the Odisha Gazette & supply 50 copies of printed notification each to FE&CC Deptt./ Director Land Records & Surveys, Odisha, Cuttack/ Collector, Puri/ DFO, Khordha Forest Division/ Tahasildar-Delanga, Dist-Puri.

The Notification is statutory & may be assigned SRO Number.


28/7/2025

OSD-cum-Special Secretary to Government

Memo No. 19347 /FE&CC Date 28 JUL 2025

Copy forwarded to the PS to Hon'ble Chief Minister, Odisha for favour of kind information of Hon'ble Chief Minister/ PS to Hon'ble Minister, FE&CC, Labour & ESI for favour of kind information of Hon'ble Minister.

de 28/7/2025

Memo No. 19348 /FE&CC, Date 28 JUL 2025

Copy forwarded to the Assistant Inspector General of Forest, Govt. of India, Ministry of Environment & Forest & Climate Change (FC Division), Indira Paryavaran Bhawan, Jor Bagh Road, Aliganj, New Delhi-110003/ Deputy Director General of Forests (Central), Govt. of India, MoEF&CC, Integrated Regional Office, A/3, Chandrasekharpur, Bhubaneswar-23 for information & necessary action.

de 28/7/2025

Memo No. 19349 /FE&CC Date 28 JUL 2025

Copy forwarded to the Revenue & Disaster Management Deptt./ ST & SC Development, Minorities & Backward Classes Welfare Department/ Member, Board of Revenue, Odisha, Cuttack/ Director Land Records & Surveys, Odisha, Cuttack/ RDC (CD) Cuttack/ Collector, Puri/ Tahasildar-Delanga, Dist.-Puri for information & necessary action.

de 28/7/2025

Memo No. 19350 /FE&CC Date 28 JUL 2025

Copy forwarded to the Principal Chief Conservator of Forest & HoFF, Odisha/ Principal Chief Conservator of Forests (Wildlife) & Chief Wildlife Warden, Odisha/ Regional Chief Conservator of Forests, Bhubaneswar Circle/ DFO, Khordha Forest Division for information & necessary action.

de 28/7/2025

Memo No. 19351 /FE&CC Date 28 JUL 2025

Copy forwarded to the Head, State Portal, I.T. Centre, Odisha Secretariat, Bhubaneswar/ Deputy Secretary to Government, Office Establishment Section, FE&CC Department w.r.t their letter No.21646/F&E dtd.22.11.2016 for information and necessary action.

de 28/7/2025

OSD-cum-Special Secretary to Government



Government of Orissa,
Revenue Department.

Notification.

Dated, Bhubaneswar, the 7th Nov; 1978.

No. F-190, S. 73-776/1... In exercise of the powers conferred under Section 4 of the Orissa Forest Act, 1972 (Orissa Act 14 of 1972) the State Government is hereby declare that it has been proposed to constitute as reserved Forest of the following lands in the Police Station of Dilang in the District-Puri the limits of which are demarcated by cairns and line $\frac{1}{2}$ inch wide of 15' or by natural boundaries as specified below:-

Name of Block:- Jamanjhadpada
Area in acres:- 180 acres.
Local name and boundaries:- Jamanjhadpada

Boundaries.

North:- Railway line.
East:- Private land.
South:- Private land.
West:- Jamunda Village and private land.

Details of boundaries:- The line is cleared at a width of 20' and started from Pillar No.1.

	<u>Ch.-Links.</u>
From pillar No.1 the line runs towards North-east upto Pillar No.2 at 07 for	4.60
From pillar No.2 the line runs towards South east upto Pillar No.3 at 121 for	1.20
From pillar No.3 the line runs towards North east upto pillar No.4 at 51 for	10.00
From pillar No.4 the line runs towards South east upto pillar No.5 at 92 for	6.97
From pillar No.5 the line runs towards South east upto pillar No.6 at 112 for	3.05
From pillar No.6 the line runs towards South east upto pillar No.7 at 126 for	3.80
From pillar No.7 the line runs towards South east upto pillar No.8 at 135 for	2.50
From pillar No.8 the line runs towards South east upto Pillar No.9 at 91 for	3.18
From pillar No.9 the line runs towards South east upto pillar No.10 at 120 for	2.00
From pillar No.10 the line runs towards South east upto pillar No.11 at 80 for	0.00
From pillar No.11 the line runs towards South east upto pillar No.12 at 121 for	1.20
From pillar No.12 the line runs towards South east upto pillar No.13 at 18 for	4.00

(Total)

From pillar No.13 the line runs towards South east upto pillar No.14 at 1.7 for	1.60
From pillar No.14 the line runs towards South east upto Pillar No.15 at 1.5 for	4.60
From pillar No.15 the line runs towards South west upto Pillar No.16 at 2.7 for	4.55
From pillar No.16 the line runs towards South upto pillar No.17 at 1.8 for	1.40
From pillar No.17 the line runs towards South west upto pillar No.18 at 2.10 for	6.60
From pillar No.18 the line runs towards South West up to pillar No.19 at 2.1 for	1.80
From pillar No.19 the line runs towards South west upto pillar No.20 at 1.4 for	3.75
From pillar No.20 the line runs towards South west upto pillar No.21 at 2.22 for	4.40
From pillar No.21 the line runs towards South-west upto pillar No.22 at 1.2 for	1.40
From pillar No.22 the line runs towards South west upto pillar No.23 at 2.2 for	3.05
From pillar No.23 the line runs towards South west upto pillar No.24 at 2.11 for	2.58
From pillar No.24 the line runs towards North west upto pillar No.25 at 2.77 for	4.90
From pillar No.25 the line runs towards South west upto pillar No.26 at 2.38 for	1.20
From pillar No.26 the line runs towards South west upto pillar No.27 at 2.4 for	10.20
From pillar No.27 the line runs towards South west upto pillar No.28 at 2.17 for	11.20
From pillar No.28 the line runs towards North west upto pillar No.29 at 2.6 for	9.80
From pillar No.29 the line runs towards North west upto pillar No.30 at 2.1 for	3.54
From pillar No.30 the line runs towards north-west upto pillar No.31 at 3.80 for	9.80
From pillar No.31 the line runs towards North east upto pillar No.32 at 7.1 for	9.32
From pillar No.32 the line runs towards North west upto pillar No.33 at 3.38 for	6.42
From pillar No.33 the line runs towards South-west upto pillar No.34 at 3.27 for	27.40
From pillar No.34 the line runs towards North east upto pillar No.35 at 2.1 for	25.00
From the pillar No.35 the line runs towards North east upto pillar No.36 at 7.5 for	1.02

(P.T.O)

From pillar No.36 the line runs towards North west upto pillar No.37 at 75 feet	9.60
From pillar No.37 the line runs towards North east upto pillar No.38 at 60 feet	11.03
From pillar No.38 the line runs towards North west upto the starting pillar No.1 at 267 feet	23.15
Total	34-47Ch.-49 Links.

2. In exercise of the powers aforesaid, the State Government do hereby appoint the Forest Settlement Officer & Superintendent, Land Records, Puri to enquire into and determine the existence, nature and extent of any rights or privileges claimed by or alleged to exist in favour of any person in or over the lands comprised within the limits specified above or in or over any forest produce to be found thereon and to deal with the same as provided in Chapter II of the said Act.

By order of the Governor,

Dhanendra Nayak

Secretary to Government.

Memo No. 73 2071 A., Dt. 7/11/78

Copy forwarded to the Director, Printing, Stationery & Publication, Orissa, Cuttack for publication in an extra-ordinary issue of the Orissa Gazette and supply 10 copies of it each to this Department/Director of Land Records & Surveys, Orissa, Cuttack/Collector, Puri/Forest Settlement Officer & Superintendent, Land Records, Puri.

2. The notification is self-explanatory and may be assigned S.R.O number.

Under Secretary to Government.

Memo No. 73 218

R., Dt. 7/11/78 Fisheries

Copy forwarded to the Forest and Animal Husbandry Department/Director, Land Records & Surveys, Orissa, Chief Conservator of Forest, Orissa, Cuttack/Government Divisional Commissioner (CD) Cuttack/Divisional Forest Officer, Puri/Tahasildar, Pipli for information and necessary action.

Under Secretary to Government.

Memo No. 73 219 A., Dt.

Copy forwarded to the Collector, Puri/Superintendent, Land Records and Forest Settlement Officer, Puri for information and necessary action.

Under Secretary to Government.

J. Rao/-61176.

FOREST REVENUE JOINT VERIFICATION COMMITTEE REPORT

Forest Division: Khordha**Forest Range:** Delanga**Minutes of Joint Verification:**

List of participation of the Forest-Revenue joint verification committee is given at Table 1.

Joint Verification of the boundary of **Jamunajharapada PRF** Forest Block was carried out during 02-03-2020 to 02-03-2020. Existing pillar position recorded through GPS were plotted and compared against geo-referenced cadastral maps of adjoining villages. The verified forest boundary map is enclosed at Plate-1. Findings of the verification w.r.t. revenue cadastral is given below:





- Name of notified forest block: Jamunajharapada PRF
- Notification no. & date: Fs-196/78-73206 of Rev. Deptt Dt. 07-11-1978
- Area as per notification: 180.00 Ac.
- Existing no. of boundary demarcations in conformity with adjoining village boundary: 5 nos. (Annexure -1)
- New boundary demarcations in conformity with adjoining village boundary: 29 nos. (Annexure -2)
- GPS area of verified boundary: 74.156 ha
- GPS perimeter of verified boundary: 4.625 km

Observations:

Notification with detailed boundary description and Traverse map is enclosed at Appendix-1 & Appendix-2. The verified boundary shape does not match with the Traverse map (Diff is -2.156 ha, i.e. 2.99%). Forest boundary demarcation Pillars are in Conformity with Cadastral Map, existing pillars & HRSI. Change of area is due to old method of Survey and Area computation.

TABLE - 1

Forest and Revenue department officials(RO/FR/FG/RI/Amin) and TP involved in Joint verification of Forest Boundary

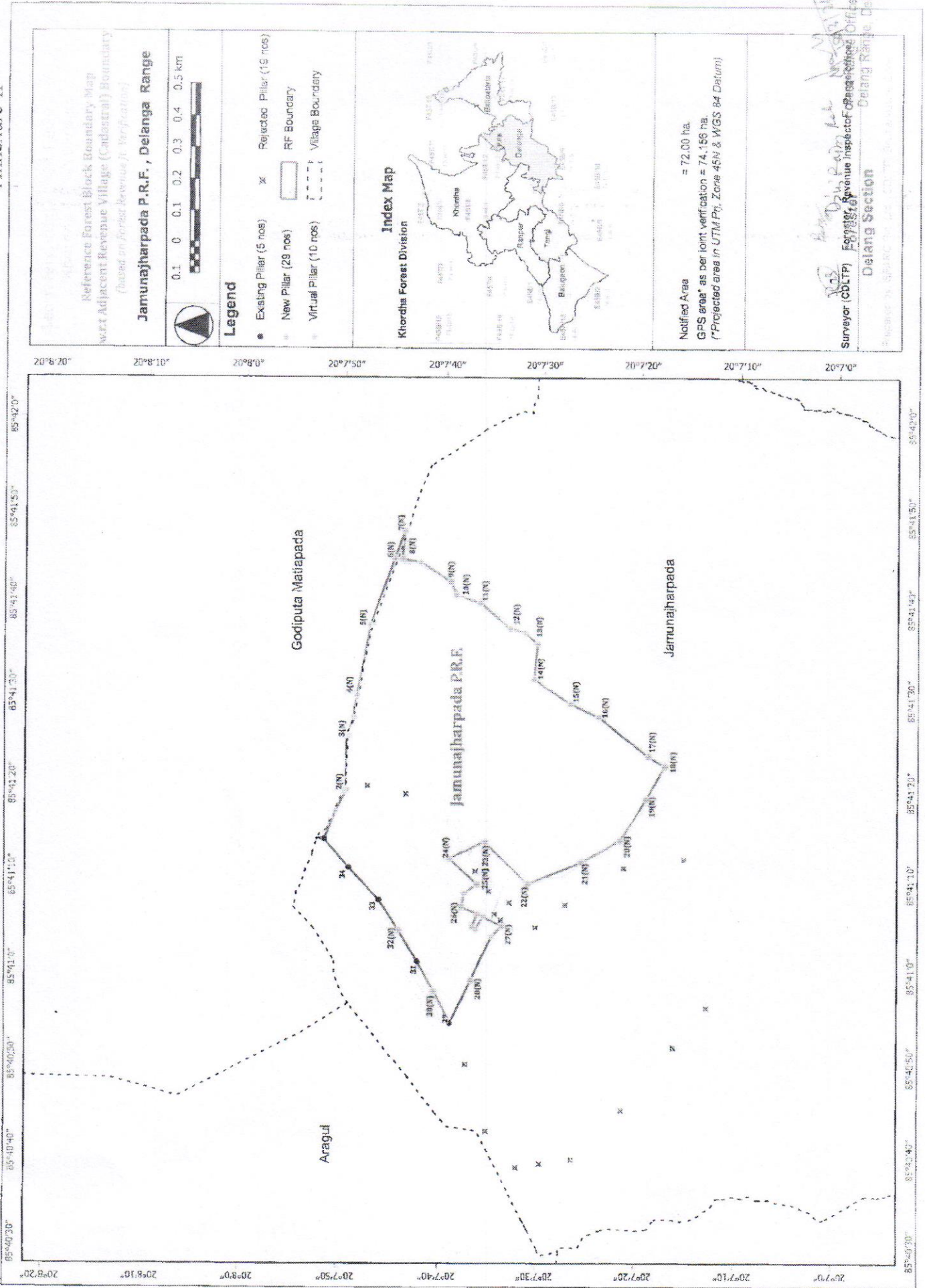
Name	Designation	Signature
Niranjan Mahapatra.	Dy.RO, 1/2 - Delang Range.	
Devi Rajan Mahapatra.	RI. Harimim	18/3/21 Forest Range Officer (I/C) Delang Range, Delang 
Rama of Behara	FS, Delang.	 Forester Delang Section
Rashmi Ranjan Datta	CDLP, SPARC	

Counter Signed by :


18/3/21
Tahsildar
PARASILDAR
DELANG


Divisional Forest Officer
Division of Forests, (I/C)
Khordha District, (Khordha)

Annexure-II



JAMUNAJHARAPADA P.R.E.

Forest Division : **KHORDHA**, Forest Range : **DELINGA**
 Geo-referenced Forest Block Map based on DGPS Survey

Legend :-

- Forest Boundary Pillar / Virtual Pillar
- Range Boundary
- FCPP on Forest Boundary
- Railway
- Forest Block Boundary
- Major Road
- Revenue Village Boundary
- Other Road
- Settlement
- River / Stream / W.B.

Statement of Geo-coordinates of Pillar Position (UTM Zone 45N, WGS 84 Datum)

Pillar No.	Longitude	Latitude	Pillar No.	Longitude	Latitude
1(FCP)	85° 41' 14.296776"	20° 7' 51.639108"	23	85° 41' 18.052037"	20° 7' 10.161278"
2(V)	85° 41' 17.372751"	20° 7' 50.638700"	24	85° 41' 14.405446"	20° 7' 21.761796"
3	85° 41' 19.779468"	20° 7' 49.091516"	25	85° 41' 11.987083"	20° 7' 25.975796"
4	85° 41' 25.591997"	20° 7' 49.468760"	26	85° 41' 9.601848"	20° 7' 31.174886"
5(V)	85° 41' 27.539194"	20° 7' 48.812245"	27	85° 41' 14.157384"	20° 7' 35.610420"
6	85° 41' 30.684712"	20° 7' 48.293544"	28	85° 41' 12.347654"	20° 7' 39.210206"
7	85° 41' 37.594078"	20° 7' 47.220564"	29	85° 41' 9.504956"	20° 7' 36.310490"
8	85° 41' 44.939004"	20° 7' 45.025328"	30(V)	85° 41' 8.505548"	20° 7' 37.970440"
9	85° 41' 47.915014"	20° 7' 42.098224"	31	85° 41' 7.088072"	20° 7' 37.926376"
10	85° 41' 44.861396"	20° 7' 44.291496"	32(V)	85° 41' 6.277197"	20° 7' 36.776111"
11(V)	85° 41' 44.327070"	20° 7' 42.453705"	33(V)	85° 41' 4.831677"	20° 7' 36.816795"
12	85° 41' 41.482159"	20° 7' 35.430929"	34(V)	85° 41' 4.822655"	20° 7' 36.634609"
13	85° 41' 40.801740"	20° 7' 34.318888"	35(V)	85° 41' 5.982806"	20° 7' 35.703341"
14	85° 41' 37.385916"	20° 7' 36.417760"	36	85° 41' 4.984700"	20° 7' 33.821658"
15	85° 41' 36.959556"	20° 7' 31.699987"	37(V)	85° 41' 8.293989"	20° 7' 34.845513"
16(V)	85° 41' 35.827188"	20° 7' 30.381672"	38	85° 40' 59.653900"	20° 7' 38.903348"
17	85° 41' 35.827188"	20° 7' 30.381672"	39	85° 40' 54.314202"	20° 7' 38.903348"
18	85° 41' 29.248804"	20° 7' 26.940288"	40	85° 40' 57.826092"	20° 7' 42.707540"
19	85° 41' 29.248804"	20° 7' 26.940288"	41	85° 41' 4.355428"	20° 7' 42.707540"
20	85° 41' 23.624844"	20° 7' 24.108932"	42	85° 41' 4.355428"	20° 7' 44.173776"
21	85° 41' 23.624844"	20° 7' 24.108932"	43	85° 41' 7.651472"	20° 7' 46.055028"
22	85° 41' 22.568855"	20° 7' 17.438764"	44	85° 41' 11.241384"	20° 7' 46.131032"

Differential GPS Surveyed area - 74.103 Ha.

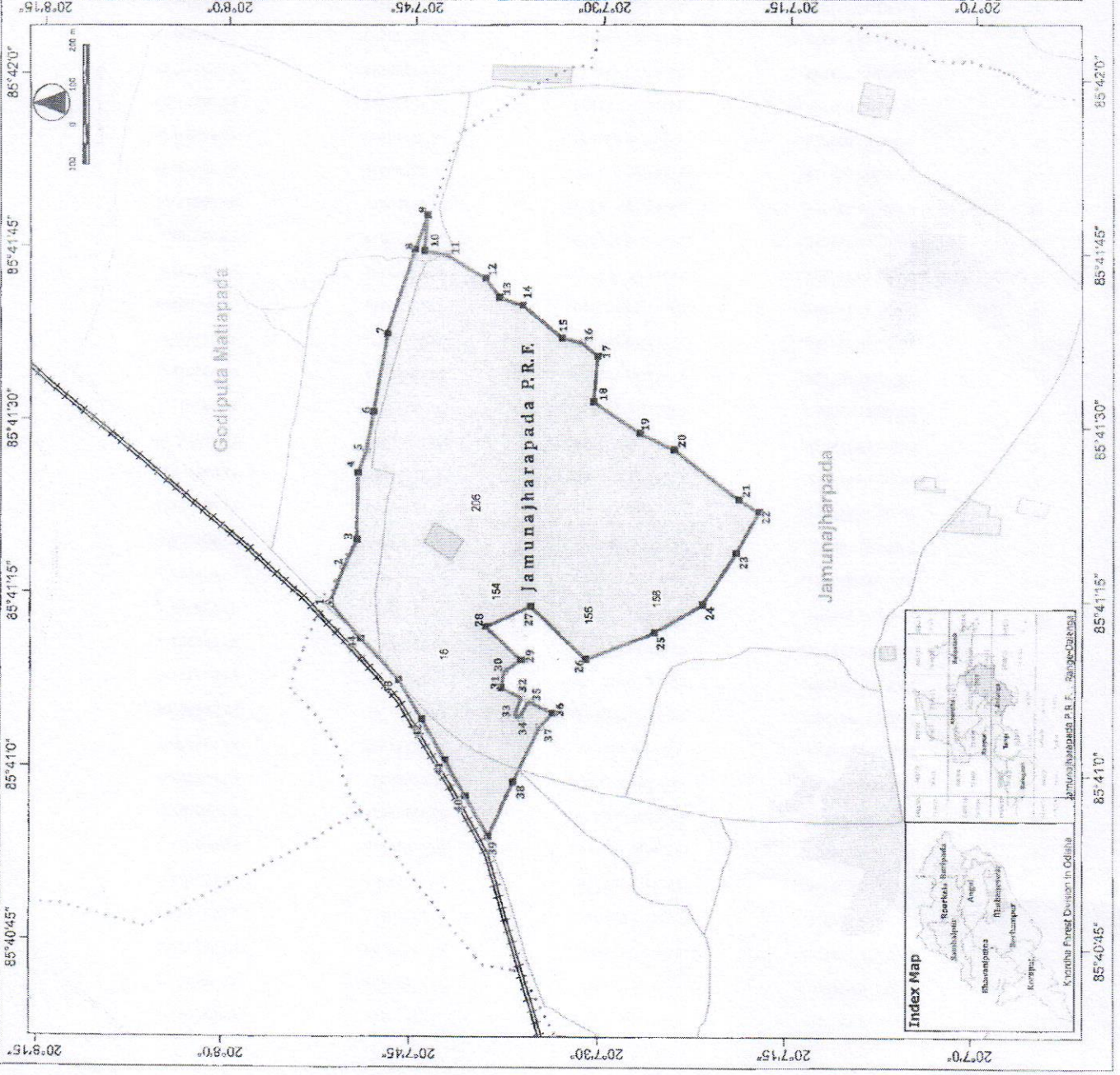
Note:
 1. The pillar locations are as per joint field verification and certification by the Forest Department Verification Committee (FVVC) on 18-March-2021.

2. Above DGPS Coordinates are with respect to Forest Primary Control Point (FCP) located at Ramnar Range office (FCPC Code: KH005-005).

FSO's certificate on Final Geo-referenced Notified Forest Block Map

"DGPS surveyed area of Jamunajharapada P.R.E. situated in the Taluk of Delinga, District Puri, Odisha (Forest Division - Khordha, Forest Range - Delinga 74.103 Ha.) as per geo-coordinates of the boundary pillars computed with respect to the State Ground Control Point Network, extended from National Geodetic Referencing Framework in UTM zone 45N Projection and WGS 84 Datum. The forest boundary remains intact since 25th October 1980, which has been jointly verified and certified by the Forest Revenue Joint Verification Committee on 18-March-2021. The surveyed map has been finalized after due hearing and disposal of public claims and objections as per provisions of Standard Operating Procedure notified by the Government of Odisha in this regard."

[Signature]
 Divisional Forest Officer
 Khordha District, Odisha
 (Tahasilgadh, Dist. Puri)



STATEMENT OF GEO-COORDINATES OF PILLAR POSITIONS

Forest Division: Khordha Forest Range : Delanga Forest Block Name: Jamunajhadapada PRF

Ground Control Point (GCP) References. (All coordinates in WGS84 datum & UTM Zone 45N projection)

GCP Type	GCP Location	Latitude(DMS)	Longitude(DMS)	Latitude(DD)	Longitude(DD)
FPCP	Delanga Range Office	20°05'7.405584"	85°43'54.719904"	20.08539044	85.73186664
FSCPI	Jamunajhadapada PRF , Pillar No- 1	20°07'51.609108"	85°41'14.296776"	20.13100253	85.68730466

Geo-coordinates of Boundary Pillar Position (Total: 44 nos.)

Pillar No	Latitude(DMS)	Longitude(DMS)	Latitude(DD)	Longitude(DD)
1	20°07'51.609108"	85°41'14.296776"	20.13100253	85.68730466
2	20°07'50.538756"	85°41'17.373768"	20.13070521	85.68815938
3	20°07'49.491516"	85°41'19.779468"	20.13041431	85.68882763
4	20°07'49.468260"	85°41'25.591992"	20.13040785	85.69044222
5	20°07'48.812232"	85°41'27.539196"	20.13022562	85.69098311
6	20°07'48.293544"	85°41'30.884712"	20.13008154	85.69191242
7	20°07'47.220564"	85°41'37.598028"	20.12978349	85.69377723
8	20°07'45.025428"	85°41'44.939004"	20.12917373	85.69581639
9	20°07'44.038524"	85°41'47.913504"	20.12889959	85.69664264
10	20°07'44.291496"	85°41'44.862396"	20.12896986	85.69579511
11	20°07'42.453696"	85°41'44.527056"	20.12845936	85.69570196
12	20°07'39.439092"	85°41'42.482292"	20.12762197	85.69513397
13	20°07'38.312868"	85°41'40.807140"	20.12730913	85.69466865
14	20°07'36.417180"	85°41'40.165260"	20.12678255	85.69449035
15	20°07'33.265128"	85°41'37.385916"	20.12590698	85.69371831
16	20°07'31.699992"	85°41'36.999996"	20.12547222	85.69361111
17	20°07'30.381672"	85°41'35.827188"	20.12510602	85.69328533
18	20°07'30.685512"	85°41'31.913988"	20.12519042	85.69219833
19	20°07'26.940288"	85°41'29.226804"	20.12415008	85.69145189
20	20°07'24.108852"	85°41'27.850884"	20.12336357	85.69106969
21	20°07'18.992424"	85°41'23.624844"	20.12194234	85.68989579
22	20°07'17.338764"	85°41'22.568856"	20.12148299	85.68960246
23	20°07'19.162128"	85°41'18.952008"	20.12198948	85.68859778
24	20°07'21.761796"	85°41'14.405496"	20.12271161	85.68733486
25	20°07'25.597596"	85°41'11.987088"	20.12377711	85.68666308
26	20°07'31.173384"	85°41'9.601548"	20.12532594	85.68600043
27	20°07'35.610420"	85°41'14.157384"	20.12655845	85.68726594
28	20°07'39.210096"	85°41'12.347664"	20.12755836	85.68676324
29	20°07'36.330960"	85°41'9.504996"	20.12675860	85.68597361
30	20°07'37.670448"	85°41'8.505564"	20.12713068	85.68569599
31	20°07'37.926876"	85°41'7.098072"	20.12720191	85.68530502
32	20°07'36.275124"	85°41'6.277200"	20.12674309	85.68507700
33	20°07'36.814800"	85°41'4.831080"	20.12689300	85.68467530
34	20°07'36.434820"	85°41'4.622064"	20.12678745	85.68461724

Pillar No	Latitude(DMS)	Longitude(DMS)	Latitude(DD)	Longitude(DD)
35	20°07'35.703336"	85°41'5.962524"	20.12658426	85.68498959
36	20°07'33.821688"	85°41'4.994700"	20.12606158	85.68472075
37	20°07'34.845528"	85°41'3.825096"	20.12634598	85.68439586
38	20°07'36.905916"	85°40'59.052900"	20.12691831	85.68307025
39	20°07'38.905248"	85°40'54.314292"	20.12747368	85.68175397
40	20°07'40.707552"	85°40'57.826092"	20.12797432	85.68272947
41	20°07'42.268620"	85°41'0.904128"	20.12840795	85.68358448
42	20°07'44.173776"	85°41'4.355412"	20.12893716	85.68454317
43	20°07'46.055028"	85°41'7.661472"	20.12945973	85.68546152
44	20°07'49.131012"	85°41'11.241384"	20.13031417	85.68645594

*** END of Statement***