

**GOVERNMENT OF ODISHA**  
**FOREST, ENVIRONMENT & CLIMATE CHANGE DEPARTMENT**

\*\*\*\*\*

**NOTIFICATION**

No.FE-DIV-MISC-0011-2016- 19387 /FE&CC, Date. 28 JUL 2025  
(10F-(Cons)-34/2020)

Whereas Forest block Nuapara-B Reserve Forest under Section-20(A) of the Indian Forest Act 1927, has been notified by Government of Odisha, Revenue Department. Notification No. 23710-11F-39/66-CF Dtd.16/12/1966 indicating an area of 676 Ac/273.567 Ha in Ranpur Forest Range of Khordha Forest Division as mentioned in the Register of Reserved Forest of the Division as per Annexure-I.

And whereas, the Government of Odisha in the Forest & Environment Department have notified a "Standard Operating Procedure (SOP) for Geo-referencing of Forest Block boundary through DGPS Survey" in the Odisha Gazette vide Notification No. 22572400112016- 10F(Cons) 77/2016/ 14097/ F&E dtd.04.07.2017, for preparation of such geo-referenced forest maps in pursuance of the directives of Hon'ble Supreme Court in their Order dtd.6.7.2011 (in IA Nos. 1868, 2091, 2225-2227, 2380, 2568 and 2937 in Writ Petition (C) No. 202 of 1995 - Lafarge matter).

And whereas, The Government of Odisha have appointed all Tehsildars in their respective Tehsil jurisdiction in the respective Districts as Forest Settlement Officer (FSO) vide Notification No. 10 F (TR) 38/2020/7767/F&E Dated 21/05/2020.


And whereas, the Forest Revenue Joint Verification Committee (FRJVC) has jointly verified and confirmed the boundary pillar positions as per report in Annexure-II.

And whereas, the Forest Settlement Officer has certified 'No Change' in the boundary extent of Nuapara-B RF post 25th October 1980. The DGPS survey boundary coordinates have been verified by ORSAC and certified by the Forest Settlement Officer. The computed area (UTM Zone 45N projection and WGS 84 datum) of the Nuapara-B RF is 119.687 Ha or 295.75 Ac. The change in area is due to method of Survey & Area Computation.

Therefore, it has been decided to supplement the existing notification of the Nuapara-B RF with the above mentioned FSO certified DGPS surveyed Forest block map as per Annexure-III, and the statement of geo-coordinates of the forest block boundary pillar positions as per Annexure-IV, which shall be treated as the precise boundary description of the Nuapara-B RF and shall form an integral part of the original notification in place of any other form of boundary description notified earlier.

There shall be no change to the admitted rights in the original notification.

By Order of the Governor

  
(Satyabrata Sahu)

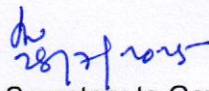
Additional Chief Secretary to Government

By e-mail: [deputydirectorpp@rediffmail.com](mailto:deputydirectorpp@rediffmail.com)

Memo No. 19388 /FE&CC, Date 28 JUL 2025

Copy with soft copy forwarded to the Director of Printing, Stationary & Publication, Odisha Cuttack for publication in an extra-ordinary issue of the Odisha Gazette & supply 50 copies of printed notification each to FE&CC Deptt./ Director Land Records & Surveys, Odisha, Cuttack/ Collector, Khordha/ DFO, Khordha Forest Division/ Tahasildar-Bolagarh, Dist-Khordha.

The Notification is statutory & may be assigned SRO Number.

  
OSD-cum-Special Secretary to Government

Memo No. 19389 /FE&CC Date 28 JUL 2025

Copy forwarded to the PS to Hon'ble Chief Minister, Odisha for favour of kind information of Hon'ble Chief Minister/ PS to Hon'ble Minister, FE&CC, Labour & ESI for favour of kind information of Hon'ble Minister.

Memo No. 19390 /FE&CC, Date 28 JUL 2025

OSD-cum-Special Secretary to Government

Copy forwarded to the Assistant Inspector General of Forest, Govt. of India, Ministry of Environment & Forest & Climate Change (FC Division), Indira Paryavaran Bhawan, Jor Bagh Road, Aliganj, New Delhi-110003/ Deputy Director General of Forests (Central), Govt. of India, MoEF&CC, Integrated Regional Office, A/3, Chandrasekharpur, Bhubaneswar-23 for information & necessary action.

Memo No. 19391 /FE&CC Date 28 JUL 2025

OSD-cum-Special Secretary to Government

Copy forwarded to the Revenue & Disaster Management Deptt./ ST & SC Development, Minorities & Backward Classes Welfare Department/ Member, Board of Revenue, Odisha, Cuttack/ Director Land Records & Surveys, Odisha, Cuttack/ RDC (CD) Cuttack/ Collector, Khordha/ Tahasildar-Bolagarh, Dist.-Khurda for information & necessary action.

Memo No. 19392 /FE&CC Date 28 JUL 2025

OSD-cum-Special Secretary to Government

Copy forwarded to the Principal Chief Conservator of Forest & HoFF, Odisha/ Principal Chief Conservator of Forests (Wildlife) & Chief Wildlife Warden, Odisha/ Regional Chief Conservator of Forests, Bhubaneswar Circle/ DFO, Khordha Forest Division for information & necessary action.

Memo No. 19393 /FE&CC Date 28 JUL 2025

OSD-cum-Special Secretary to Government

Copy forwarded to the Head, State Portal, I.T. Centre, Odisha Secretariat, Bhubaneswar/ Deputy Secretary to Government, Office Establishment Section, FE&CC Department w.r.t their letter No.21646/F&E dtd.22.11.2016 for information and necessary action.

OSD-cum-Special Secretary to Government





218

Particulars

2008

REMARKS

GOVERNMENT OF ORISSA.  
CO-OPERATION & FORESTRY DEPARTMENT.  
NOTIFICATION

The 16th. December 1966.  
No-23710-11F-39/66-O.F. — In pursuance of Sub-section (3) of section 20-A of the Indian Forest Act, 1927 (16 of 1927) (Orissa amendment Act XI of 1955) as amended subsequently in its application to the State of Orissa, the State Government do hereby certify that the working plan mentioned in the schedule hereto annexed has been prepared under the authority of the Ruler of Raipur State, before the date of merger and has been under the authority of the State Government continued to be recognised, maintained and acted upon thereafter.

Schedule.

- (1) Working plan for the reserved Forests of Raipur State for the year 1947-51.

Copied by me.

Prasanna Chandra  
PAB 30/3/80

By order of the Governor  
sd. GIAN CHAND  
Secretary to Government.

## FOREST REVENUE JOINT VERIFICATION COMMITTEE REPORT

**Forest Division:** Khordha**Forest Range:** Ranapur**Minutes of Joint Verification:**

List of participation of the Forest-Revenue joint verification committee is given at Table I.

Joint Verification of the boundary of **Nuapada-B RF** Forest Block was carried out during 20-02-2020 to 20-02-2020. Existing pillar position recorded through GPS were plotted and compared against geo-referenced cadastral maps of adjoining villages. The verified forest boundary map is enclosed at Plate-I. Findings of the verification w.r.t. revenue cadastral is given below:





- Name of notified forest block: Nuapada-B RF
- Notification no. & date: 23710-11F-39/66CF Dt. 16-12-1966
- Area as per notification: 674.028 Ac/272.770 Ha
- Existing no. of boundary demarcations in conformity with adjoining village boundary: 3 nos. (Annexure -1)
- New boundary demarcations in conformity with adjoining village boundary: 38 nos. (Annexure -2)
- GPS area of verified boundary: 119.652 ha
- GPS perimeter of verified boundary: 5.456 km

**Observations:**


Notification is enclosed at Appendix-1. Sketch map is not available. The verified boundary area is found to be -153.12 ha, i.e. -56.14% less than NFA. Forest boundary demarcation Pillars are in Conformity with Cadastral Map, existing pillars & HRSI. Change of area is due to old method of Survey techniques. Some part of the boundary might have undergone due to village settlement post 1980. It is proposed to include adjoining revenue forests of 146.066 ha in the notified area to compensate the reduction. In such case the newly verified area (including compensation) shall be 265.716 ha, which is -7.054 ha (-2.59%) less than the notified area 272.77 ha.


TABLE - 1

Forest and Revenue department officials (RO/FR/FG/RI/Amin) and TP Involved in Joint verification of Forest Boundary

Name	Designation	Signature
Sarat Chandra Sotapaty	R.O, /c, Ranpur Range	 22/02/21 Forest Range Officer Ranpur Range
Prasanna Kumar Routan Anil Behera	Revenue Inspector (Chandpur) Revenue Inspector (Chandpur)	 P. Routan 12.2.21
Bichitra nanda Behera	Forester Gopalpur	 B. Behera 12.2.21 Gopalpur
Rashmi Ranjan Datta	SDLTP, SPARC	 Rashmi 12/2/21

Counter Signed by:

  
 Tahsildar  
**TAHASILDAR**  
**RANPUR**

  
 Divisional Forest Officer  
 Khordha Division, Khordha

Annexure - II

Reference Revenue Block Boundary Map  
 (Based on Forest Revenue Is. Verification)

**Nuapada (B) R.F., Ranpur Range**

0.1 0 0.1 0.2 0.3 0.4 0.5 Km

**Legend**

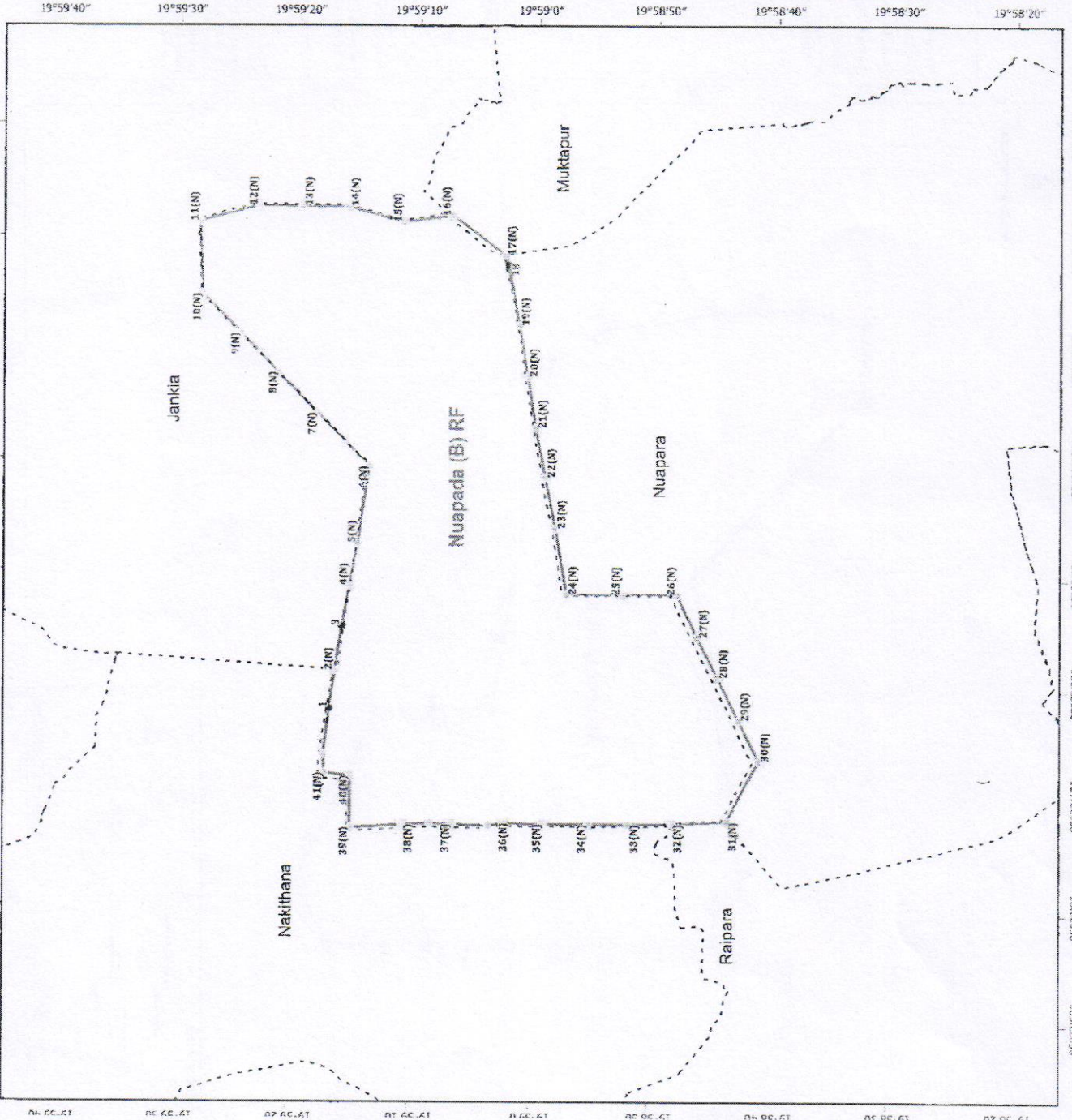
- Existing Pillar (3 nos)  $\bullet$  Rejected Pillar (0 nos)  $\times$
- New Pillar (38 nos)  $\circ$  RF Boundary  $\square$
- Virtual Pillar (3 nos)  $\oplus$  Village Boundary  $\cdots$

**Index Map**

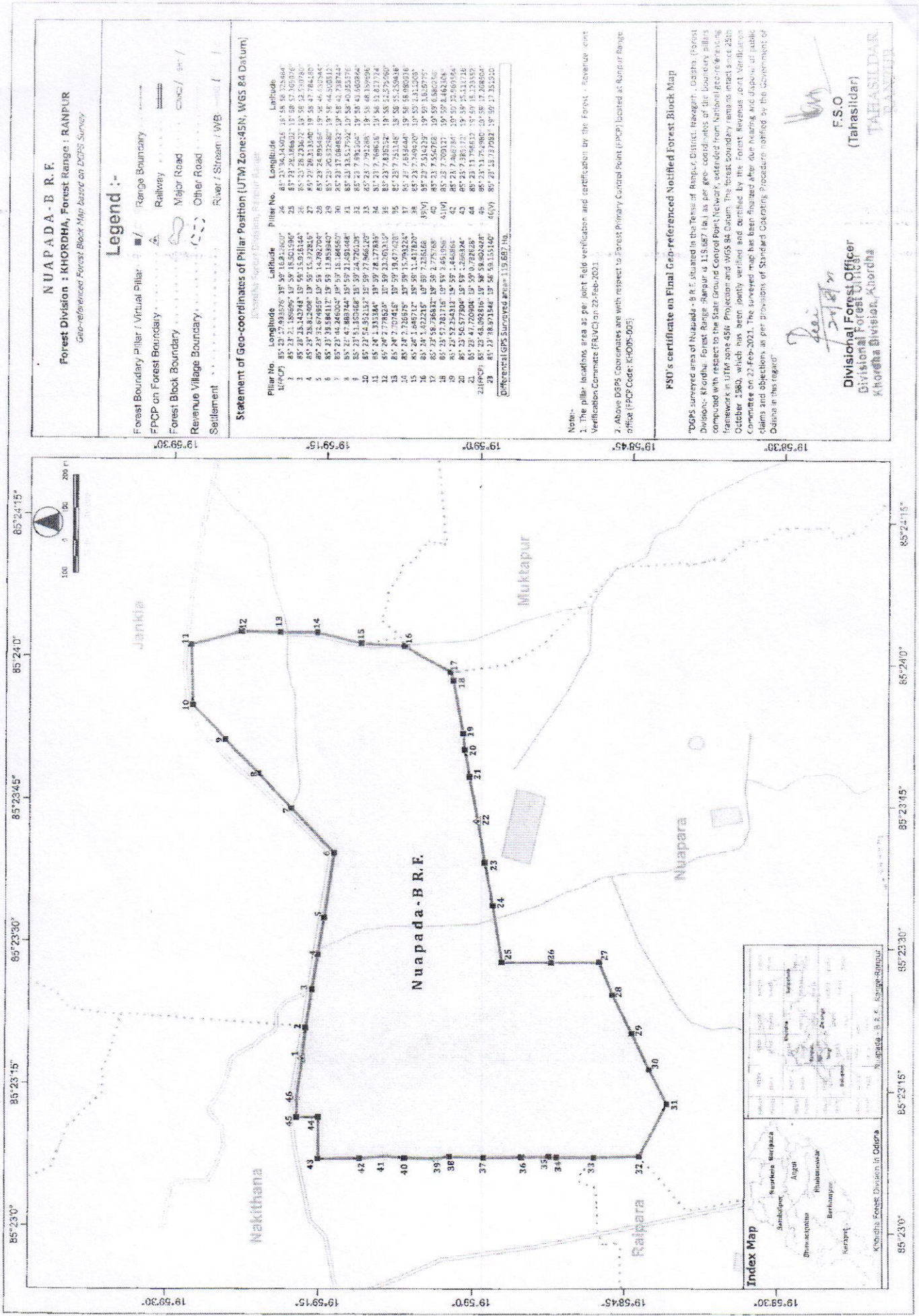
Khordha Forest Division

Notified Area = 272.77 ha.  
 GPS area as per licit verification = 119.652 ha.  
 (\*Projected area in UTM Proj. Zone 45N & WGS 84 Datum)

Surveyor (CDLTP) *[Signature]*  
 Date of Finalization *[Signature]*



# FSO Certified DGPS Surveyed Forest Block Map



**NUAPADA - B.R.F.**  
**Forest Division : KHORDHA, Forest Range : RANPUR**  
*Geo-referenced Forest Block Map based on DGPS Survey*

**Legend :-**

- Forest Boundary Pillar / Virtual Pillar
- FPCP on Forest Boundary
- Forest Block Boundary
- Revenue Village Boundary
- Settlement
- Range Boundary
- Railway
- Major Road
- Other Road
- River / Stream / WS

**Statement of Geo-coordinates of Pillar Position (UTM Zone:45N, WGS 84 Datum)**  
*Khordha Range Division, Ranpur Range*

Pillar No.	Longitude	Latitude	Pillar No.	Longitude	Latitude
1	85° 23' 21.188980"	19° 59' 35.163100"	25	85° 23' 26.146937"	19° 58' 57.302016"
2	85° 23' 21.188980"	19° 59' 35.163100"	26	85° 23' 26.146937"	19° 58' 57.302016"
3	85° 23' 23.142748"	19° 59' 15.015144"	27	85° 23' 26.146937"	19° 58' 57.302016"
4	85° 23' 23.142748"	19° 59' 15.015144"	28	85° 23' 24.895454"	19° 58' 44.430545"
5	85° 23' 23.142748"	19° 59' 15.015144"	29	85° 23' 20.832860"	19° 58' 44.305112"
6	85° 23' 23.142748"	19° 59' 15.015144"	30	85° 23' 17.088527"	19° 58' 41.738744"
7	85° 23' 23.142748"	19° 59' 15.015144"	31	85° 23' 15.557524"	19° 58' 40.053374"
8	85° 23' 23.142748"	19° 59' 15.015144"	32	85° 23' 15.557524"	19° 58' 40.053374"
9	85° 23' 23.142748"	19° 59' 15.015144"	33	85° 23' 15.557524"	19° 58' 40.053374"
10	85° 23' 23.142748"	19° 59' 15.015144"	34	85° 23' 15.557524"	19° 58' 40.053374"
11	85° 24' 1.333344"	19° 59' 14.778939"	35	85° 23' 15.557524"	19° 58' 40.053374"
12	85° 24' 1.333344"	19° 59' 14.778939"	36	85° 23' 15.557524"	19° 58' 40.053374"
13	85° 24' 1.333344"	19° 59' 14.778939"	37	85° 23' 15.557524"	19° 58' 40.053374"
14	85° 24' 1.333344"	19° 59' 14.778939"	38	85° 23' 15.557524"	19° 58' 40.053374"
15	85° 24' 1.333344"	19° 59' 14.778939"	39	85° 23' 15.557524"	19° 58' 40.053374"
16	85° 24' 1.333344"	19° 59' 14.778939"	40	85° 23' 15.557524"	19° 58' 40.053374"
17	85° 24' 1.333344"	19° 59' 14.778939"	41	85° 23' 15.557524"	19° 58' 40.053374"
18	85° 24' 1.333344"	19° 59' 14.778939"	42	85° 23' 15.557524"	19° 58' 40.053374"
19	85° 24' 1.333344"	19° 59' 14.778939"	43	85° 23' 15.557524"	19° 58' 40.053374"
20	85° 23' 56.573004"	19° 59' 1.2066324"	44	85° 23' 11.745612"	19° 58' 55.313716"
21	85° 23' 47.720904"	19° 59' 0.738125"	45	85° 23' 11.745612"	19° 58' 55.313716"
22	85° 23' 47.720904"	19° 59' 0.738125"	46	85° 23' 11.745612"	19° 58' 55.313716"
23	85° 23' 47.720904"	19° 59' 0.738125"	47	85° 23' 11.745612"	19° 58' 55.313716"
24	85° 23' 47.720904"	19° 59' 0.738125"	48	85° 23' 11.745612"	19° 58' 55.313716"
25	85° 23' 47.720904"	19° 59' 0.738125"	49	85° 23' 11.745612"	19° 58' 55.313716"
26	85° 23' 47.720904"	19° 59' 0.738125"	50	85° 23' 11.745612"	19° 58' 55.313716"
27	85° 23' 47.720904"	19° 59' 0.738125"	51	85° 23' 11.745612"	19° 58' 55.313716"
28	85° 23' 47.720904"	19° 59' 0.738125"	52	85° 23' 11.745612"	19° 58' 55.313716"
29	85° 23' 47.720904"	19° 59' 0.738125"	53	85° 23' 11.745612"	19° 58' 55.313716"
30	85° 23' 47.720904"	19° 59' 0.738125"	54	85° 23' 11.745612"	19° 58' 55.313716"
31	85° 23' 47.720904"	19° 59' 0.738125"	55	85° 23' 11.745612"	19° 58' 55.313716"
32	85° 23' 47.720904"	19° 59' 0.738125"	56	85° 23' 11.745612"	19° 58' 55.313716"
33	85° 23' 47.720904"	19° 59' 0.738125"	57	85° 23' 11.745612"	19° 58' 55.313716"
34	85° 23' 47.720904"	19° 59' 0.738125"	58	85° 23' 11.745612"	19° 58' 55.313716"
35	85° 23' 47.720904"	19° 59' 0.738125"	59	85° 23' 11.745612"	19° 58' 55.313716"
36	85° 23' 47.720904"	19° 59' 0.738125"	60	85° 23' 11.745612"	19° 58' 55.313716"
37	85° 23' 47.720904"	19° 59' 0.738125"	61	85° 23' 11.745612"	19° 58' 55.313716"
38	85° 23' 47.720904"	19° 59' 0.738125"	62	85° 23' 11.745612"	19° 58' 55.313716"
39	85° 23' 47.720904"	19° 59' 0.738125"	63	85° 23' 11.745612"	19° 58' 55.313716"
40	85° 23' 47.720904"	19° 59' 0.738125"	64	85° 23' 11.745612"	19° 58' 55.313716"
41	85° 23' 47.720904"	19° 59' 0.738125"	65	85° 23' 11.745612"	19° 58' 55.313716"
42	85° 23' 47.720904"	19° 59' 0.738125"	66	85° 23' 11.745612"	19° 58' 55.313716"
43	85° 23' 47.720904"	19° 59' 0.738125"	67	85° 23' 11.745612"	19° 58' 55.313716"
44	85° 23' 47.720904"	19° 59' 0.738125"	68	85° 23' 11.745612"	19° 58' 55.313716"
45	85° 23' 47.720904"	19° 59' 0.738125"	69	85° 23' 11.745612"	19° 58' 55.313716"
46	85° 23' 47.720904"	19° 59' 0.738125"	70	85° 23' 11.745612"	19° 58' 55.313716"
47	85° 23' 47.720904"	19° 59' 0.738125"	71	85° 23' 11.745612"	19° 58' 55.313716"
48	85° 23' 47.720904"	19° 59' 0.738125"	72	85° 23' 11.745612"	19° 58' 55.313716"
49	85° 23' 47.720904"	19° 59' 0.738125"	73	85° 23' 11.745612"	19° 58' 55.313716"
50	85° 23' 47.720904"	19° 59' 0.738125"	74	85° 23' 11.745612"	19° 58' 55.313716"
51	85° 23' 47.720904"	19° 59' 0.738125"	75	85° 23' 11.745612"	19° 58' 55.313716"
52	85° 23' 47.720904"	19° 59' 0.738125"	76	85° 23' 11.745612"	19° 58' 55.313716"
53	85° 23' 47.720904"	19° 59' 0.738125"	77	85° 23' 11.745612"	19° 58' 55.313716"
54	85° 23' 47.720904"	19° 59' 0.738125"	78	85° 23' 11.745612"	19° 58' 55.313716"
55	85° 23' 47.720904"	19° 59' 0.738125"	79	85° 23' 11.745612"	19° 58' 55.313716"
56	85° 23' 47.720904"	19° 59' 0.738125"	80	85° 23' 11.745612"	19° 58' 55.313716"
57	85° 23' 47.720904"	19° 59' 0.738125"	81	85° 23' 11.745612"	19° 58' 55.313716"
58	85° 23' 47.720904"	19° 59' 0.738125"	82	85° 23' 11.745612"	19° 58' 55.313716"
59	85° 23' 47.720904"	19° 59' 0.738125"	83	85° 23' 11.745612"	19° 58' 55.313716"
60	85° 23' 47.720904"	19° 59' 0.738125"	84	85° 23' 11.745612"	19° 58' 55.313716"
61	85° 23' 47.720904"	19° 59' 0.738125"	85	85° 23' 11.745612"	19° 58' 55.313716"
62	85° 23' 47.720904"	19° 59' 0.738125"	86	85° 23' 11.745612"	19° 58' 55.313716"
63	85° 23' 47.720904"	19° 59' 0.738125"	87	85° 23' 11.745612"	19° 58' 55.313716"
64	85° 23' 47.720904"	19° 59' 0.738125"	88	85° 23' 11.745612"	19° 58' 55.313716"
65	85° 23' 47.720904"	19° 59' 0.738125"	89	85° 23' 11.745612"	19° 58' 55.313716"
66	85° 23' 47.720904"	19° 59' 0.738125"	90	85° 23' 11.745612"	19° 58' 55.313716"
67	85° 23' 47.720904"	19° 59' 0.738125"	91	85° 23' 11.745612"	19° 58' 55.313716"
68	85° 23' 47.720904"	19° 59' 0.738125"	92	85° 23' 11.745612"	19° 58' 55.313716"
69	85° 23' 47.720904"	19° 59' 0.738125"	93	85° 23' 11.745612"	19° 58' 55.313716"
70	85° 23' 47.720904"	19° 59' 0.738125"	94	85° 23' 11.745612"	19° 58' 55.313716"
71	85° 23' 47.720904"	19° 59' 0.738125"	95	85° 23' 11.745612"	19° 58' 55.313716"
72	85° 23' 47.720904"	19° 59' 0.738125"	96	85° 23' 11.745612"	19° 58' 55.313716"
73	85° 23' 47.720904"	19° 59' 0.738125"	97	85° 23' 11.745612"	19° 58' 55.313716"
74	85° 23' 47.720904"	19° 59' 0.738125"	98	85° 23' 11.745612"	19° 58' 55.313716"
75	85° 23' 47.720904"	19° 59' 0.738125"	99	85° 23' 11.745612"	19° 58' 55.313716"
76	85° 23' 47.720904"	19° 59' 0.738125"	100	85° 23' 11.745612"	19° 58' 55.313716"

Differential GPS Surveyed area: 139.687 Ha.

**Note:-**


- The pillar locations area as per joint field verification and certification by the Forest - Revenue Joint Verification Committee (FVC) on 22/06/2021.
- Above DGPS Coordinates are with respect to Forest Primary Central Point (FPCP) located at Ranpur Range office (FPCP Code: KHODS-005).

**FSO's certificate on Final Geo-referenced Notified Forest Block Map**

DGPS surveyed area of Nuapada - B.R.F. situated in the Tehsil of Ranpur, District, Bargarh, Odisha (Forest Division - Khordha, Forest Range - Ranpur) is per geo-coordinates of the boundary pillars computed with respect to the State Ground Control Point Network, extended from National geo-referencing framework in UTM zone 45N Projection and WGS 84 Datum. The forest boundary remains intact since 28th October 1960, which has been jointly verified and certified by the Forest Revenue Joint Verification Committee on 22/06/2021. The surveyed map has been finalized after due hearing and disposal of public claims and objections as per provisions of Standard Operating Procedure notified by the Government of Odisha in this regard.

*[Signature]*  
**Divisional Forest Officer**  
 Divisional Forest Officer  
 Khordha Division, Khordha

**F.S.O**  
 (Tahasildar)  
 TAHASILDAR  
 RANPUR



## STATEMENT OF GEO-COORDINATES OF PILLAR POSITIONS

Forest Division: **Khordha** Forest Range: **Ranapur** Forest Block Name: **Nuapada-B RF****Ground Control Point (GCP) References. (All coordinates in WGS84 datum & UTM Zone 45N projection)**

GCP Type	GCP Location	Latitude(DMS)	Longitude(DMS)	Latitude(DD)	Longitude(DD)
FPCP	Ranapur Range Office	20°03'26.81583"	85°20'30.11754"	20.05744884	85.34169932
FSCP1	Nuapada-B RF . Pillar No- 1	19°59'16.812600"	85°23'17.933676"	19.98800350	85.38831491
FSCP2	Nuapada-B RF . Pillar No- 22	19°58'59.902428"	85°23'43.092816"	19.98330623	85.39530356

**Geo-coordinates of Boundary Pillar Position (Total: 46 nos.)**

Pillar No	Latitude(DMS)	Longitude(DMS)	Latitude(DD)	Longitude(DD)
1	19°59'16.812600"	85°23'17.933676"	19.98800350	85.38831491
2	19°59'16.501596"	85°23'21.189696"	19.98791711	85.38921936
3	19°59'15.918144"	85°23'25.142748"	19.98775504	85.39031743
4	19°59'15.372816"	85°23'28.812408"	19.98760356	85.39133678
5	19°59'14.782704"	85°23'32.674956"	19.98743964	85.39240971
6	19°59'13.853940"	85°23'39.584112"	19.98718165	85.39432892
7	19°59'18.184560"	85°23'44.246004"	19.98838460	85.39562389
8	19°59'21.491448"	85°23'47.889744"	19.98930318	85.39663604
9	19°59'24.720108"	85°23'51.360468"	19.99020003	85.39760013
10	19°59'27.966120"	85°23'54.952152"	19.99110170	85.39859782
11	19°59'28.177836"	85°24'1.335384"	19.99116051	85.40037094
12	19°59'23.261316"	85°24'2.778624"	19.98979481	85.40077184
13	19°59'19.477428"	85°24'2.707416"	19.98874373	85.40075206
14	19°59'15.793224"	85°24'2.726676"	19.98772034	85.40075741
15	19°59'11.417820"	85°24'1.646712"	19.98650495	85.40045742
16	19°59'7.236168"	85°24'1.422216"	19.98534338	85.40039506
17	19°59'2.775768"	85°23'58.736832"	19.98410438	85.39964912
18	19°59'2.461956"	85°23'57.781716"	19.98401721	85.39938381
19	19°59'1.446864"	85°23'52.254312"	19.98373524	85.39784842
20	19°59'1.266324"	85°23'50.577504"	19.98368509	85.39738264
21	19°59'0.782628"	85°23'47.720904"	19.98355073	85.39658914
22	19°58'59.902428"	85°23'43.092816"	19.98330623	85.39530356
23	19°58'59.155140"	85°23'38.671548"	19.98309865	85.39407543
24	19°58'58.325484"	85°23'34.145016"	19.98286819	85.39281806
25	19°58'57.365976"	85°23'28.186692"	19.98260166	85.39116297
26	19°58'52.530780"	85°23'28.233672"	19.98125855	85.39117602
27	19°58'47.784180"	85°23'28.313340"	19.97994005	85.39119815
28	19°58'46.430544"	85°23'24.895464"	19.97956404	85.39024874
29	19°58'44.500512"	85°23'20.932980"	19.97902792	85.38914805
30	19°58'42.738744"	85°23'17.084832"	19.97853854	85.38807912
31	19°58'40.955376"	85°23'13.517592"	19.97804316	85.38708822
32	19°58'43.660884"	85°23'7.991304"	19.97879469	85.38555314
33	19°58'48.159696"	85°23'7.791288"	19.98004436	85.38549758

Pillar No	Latitude(DMS)	Longitude(DMS)	Latitude(DD)	Longitude(DD)
34	19°58'51.812724"	85°23'7.769616"	19.98105909	85.38549156
35	19°58'52.575060"	85°23'7.836252"	19.98127085	85.38551007
36	19°58'55.259436"	85°23'7.751148"	19.98201651	85.38548643
37	19°58'58.980936"	85°23'7.653444"	19.98305026	85.38545929
38	19°59'2.311908"	85°23'7.749420"	19.98397553	85.38548595
39	19°59'3.626772"	85°23'7.514232"	19.98434077	85.38542062
40	19°59'6.680256"	85°23'7.554768"	19.98518896	85.38543188
41	19°59'8.462292"	85°23'7.709136"	19.98568397	85.38547476
42	19°59'10.969584"	85°23'7.466784"	19.98638044	85.38540744
43	19°59'15.112716"	85°23'7.385172"	19.98753131	85.38538477
44	19°59'15.123552"	85°23'11.796612"	19.98753432	85.38661017
45	19°59'17.268504"	85°23'11.752980"	19.98813014	85.38659805
46	19°59'17.351916"	85°23'13.737084"	19.98815331	85.38714919

\*\*\* END of Statement\*\*\*