

2505 JUL 8 5
51202

GOVERNMENT OF ODISHA
FOREST, ENVIRONMENT & CLIMATE CHANGE DEPARTMENT

NOTIFICATION

No.FE-DIV-MISC-0011-2016- 20241 /FE&CC, Date 20 JUL 2025
10F (Cons)-34/2020

Whereas Forest block Unchagan Reserve has been recorded as Reserved Forest in the Division Memo No. 1457/4F Dt. 24/02/2025 indicating an area of 504.451 Ha. in Bangiriposi Range of Baripada Forest Division as per *Annexure-I*.

And whereas, the Government of Odisha in the Forest & Environment Department have notified a "Standard Operating Procedure (SOP) for Geo-referencing of Forest Block boundary through DGPS Survey" in the Odisha Gazette vide Notification No. 22572400112016-10F(Cons) 77/2016/ 14097/ F&E dtd.04.07.2017, for preparation of such geo-referenced forest maps in pursuance of the directives of Hon'ble Supreme Court in their Order dtd.6.7.2011 (in IA Nos. 1868, 2091, 2225-2227, 2380, 2568 and 2937 in Writ Petition (C) No. 202 of 1995 – Lafarge matter).

And whereas, The Government of Odisha have appointed all Tehsildars in their respective Tehsil jurisdiction in the respective Districts as Forest Settlement Officer (FSO) vide Notification No. 10 F (TR) 38/2020/7767/F&E Dated 21/05/2020.

And whereas, the Forest Revenue Joint Verification Committee has jointly verified and confirmed the boundary pillar positions as per report in *Annexure-II*.


And whereas, the Forest Settlement Officer has certified 'No Change' in the boundary extent of Unchagan Reserve Forest post 25th October 1980. The DGPS survey boundary coordinates have been verified by ORSAC and certified by the Forest Settlement Officer. The computed area (UTM Zone 45 N projection and WGS 84 datum) of the Unchagan Reserve Forest is 498.382 Ha or 1231.529 Ac. The change in area is due to method of Survey & Area Computation.

Therefore, it has been decided to supplement the existing notification of the Unchagan Reserve Forest with the above mentioned FSO certified DGPS surveyed Forest block map as per *Annexure-III*, and the statement of geo-coordinates of the forest block boundary pillar positions as per *Annexure-IV*, which shall be treated as the precise boundary description of the, Unchagan Reserve Forest and shall form an integral part of the original notification in place of any other form of boundary description notified earlier.

There shall be no change to the admitted rights in the original notification.

By order of the Governor,

2505 JUL 8 5
51202



(Satyabrata Sahu)

Additional Chief Secretary to Government

By e-mail: deputydirectorpp@rediffmail.com

Memo No. 20242 /FE&CC Date 28 JUL 2025

Copy with soft copy forwarded to the Director of Printing, Stationary & Publication, Odisha Cuttack for publication in an extra-ordinary issue of the Odisha Gazette & supply 50 copies of printed notification each to FE&CC Deptt./ Director Land Records & Surveys, Odisha, Cuttack/ Collector, Mayurbhanj/ DFO, Baripada Forest Division/ Tahasildar – Saraskana, Dist.-Mayurbhanj.

The Notification is statutory & may be assigned SRO Number.

deputy director

OSD-cum-Special Secretary to Government

Memo No. 20243 /FE&CC Date 28 JUL 2025

Copy forwarded to the PS to Hon'ble Chief Minister, Odisha for favour of kind information of Hon'ble Chief Minister/ PS to Hon'ble Minister, FE&CC for favour of kind information of Hon'ble Minister.

deputy director

OSD-cum-Special Secretary to Government

Memo No. 20244 /FE&CC Date 28 JUL 2025

Copy forwarded to the Assistant Inspector General of Forest, Govt. of India, Ministry of Environment & Forest & Climate Change (FC Division), Indira Paryavaran Bhawan, Jor Bagh Road, Aliganj, New Delhi-110003/ Deputy Director General of Forests (Central), Govt. of India, MoEF&CC, Regional Office, A/3, Chandrasekharapur, Bhubaneswar-23 for information & necessary action.

deputy director

OSD-cum-Special Secretary to Government

Memo No. 20245 /FE&CC Date 28 JUL 2025

Copy forwarded to the Revenue & Disaster Management Deptt./ ST & SC Development, Minorities & Backward Classes Welfare Department/ Member, Board of Revenue, Odisha, Cuttack/ Director Land Records & Surveys, Odisha, Cuttack/ RDC (CD) Cuttack/ Collector, Mayurbhanj/ Tahasildar – Saraskana, Dist.-Mayurbhanj for information & necessary action.

deputy director

OSD-cum-Special Secretary to Government

Memo No. 20246 /FE&CC Date 28 JUL 2025

Copy forwarded to the Principal Chief Conservator of Forest & HoFF, Odisha/ Principal Chief Conservator of Forests (Wildlife) & Chief Wildlife Warden, Odisha/ Field Director, STR-cum-RCCF, Baripada Circle/ Divisional Forest Officer, Baripada Forest Division for information & necessary action.

deputy director

OSD-cum-Special Secretary to Government

Memo No. 20247 /FE&CC Date 28 JUL 2025

Copy forwarded to the Head, State Portal, I.T. Centre, Odisha Secretariat, Bhubaneswar/ Deputy Secretary to Government, Office Establishment Section, FE&CC Department w.r.t their letter No.21646/F&E dtd.22.11.2016 for information and necessary action.

deputy director

OSD-cum-Special Secretary to Government





OUR SIMILIPAL
OUR PRIDE

ଓଡ଼ିଶା ଶିମିଳିପାଳ
ଓଡ଼ିଶା ବରକ
OFFICE OF THE DIVISIONAL FOREST OFFICER,
BARIPADA FOREST DIVISION, BARIPADA, MAYURBHANJ, ODISHA
Telephone no. 06792-252613, 252622 and Fax 255770, e-mail: dfo.baripada@odisha.gov.in

Memo No. 1407/4F Dt. 24/02/2020

To

The Principal Chief Conservator of Forests and HoFF,
Odisha, Bhubaneswar

Sub:

Certificate in respect of the Forest Blocks.

Ref:-

Memo No. 12453 date 29.07.2020.

As directed vide Para No.02 of the above referred letter this is to certify that, copy of the original notification in respect of the following notified forest blocks are not readily available in this Division.

SL.NO	NAME OF FOREST BLOCK	FOREST RANGE	Notification AREA in Ha.	DGPS Area in Ha.
1	Burhamara RF	Bangiriposi	156.715	152.598
2	Kundiapani RF	Bangiriposi	145.284	144.750
3	Unchagan RF	Bangiriposi	504.451	498.382
4	Agnikumari RF	Baripada	39.823	39.565
5	Astajharan RF	Baripada	29.116	29.134
6	Godidiha RF	Baripada	23.101	22.834
7	Guhaldiha RF	Baripada	6.396	6.248
8	Asanabani_RF	Betnoti	810.170	808.208
9	Badampur_RF	Betnoti	952.290	915.960
10	Bhalia PRF	Betnoti	340.160	325.616
11	Bhalukchua_RF	Betnoti	199.430	192.990
12	Chhatna_RF	Betnoti	393.510	349.770
13	Dalki_RF	Betnoti	827.970	813.438
14	Dumapada_RF	Betnoti	224.350	256.752
15	Durgapur_RF	Betnoti	961.840	971.846
16	Gandigadha_RF	Betnoti	1085.180	1114.604
17	Garudabasa_RF	Betnoti	71.870	73.276
18	Jagannathpur_RF	Betnoti	452.590	528.961
19	Ketakisole_RF	Betnoti	39.330	30.526
20	Kochilakhunta_PRF	Betnoti	99.000	89.712
21	Kochilakhunta_RF	Betnoti	259.320	280.992
22	Krushnachandrapur_RF	Betnoti	1272.070	1307.440
23	Makanda RF	Betnoti	8.475	8.339
24	Patpur RF	Betnoti	141.480	140.979

SL.NO	NAME OF FOREST BLOCK	FOREST RANGE	Notification AREA in Ha.	DGPS Area in Ha.
25	Rautra_RF	Betnoti	119.460	113.745
26	Sarbana_RF	Betnoti	41.120	33.014
27	Totapada_RF	Betnoti	65.070	59.030
28	Andhari_RF	Deuli	731.630	286.294
29	Badsole_PRF	Deuli	227.030	193.278
30	Chandua_RF	Deuli	3073.120	3030.211
31	Deuli_RF	Deuli	2379.260	2339.173
32	Kaliasole_PRF	Deuli	320.160	269.749
33	Kuliana_RF	Deuli	1203.680	1208.012
34	Suliapada_RF	Deuli	2889.560	2906.962
35	Tangasole PRF	Deuli	236.800	242.41
36	Golagaria RF	Kaptipada	67.059	66.606
37	Kumudabahali RF	Kaptipada	343.953	343.373
38	Sudhal RF	Kaptipada	76.310	76.235
39	Sukhuapata hill PF	Kaptipada	92.320	2009.729
40	Sunai RF	Kaptipada	237.615	233.899
41	Harinasole UDPF	Rasgovindpur	355.129	353.806
42	Mahulia RF	Rasgovindpur	116.601	116.029
43	Menakasa UDPF	Rasgovindpur	147.903	152.372
44	Palashamundali RF	Rasgovindpur	205.878	205.660
45	Anantapur RF	Udala	29.026	28.519
46	Bahubandha RF	Udala	88.364	87.973
47	Bankati RF	Udala	15.981	15.849
48	Manikpur RF	Udala	60.670	58.626
49	Mundakati RF	Udala	37.133	36.921
50	Nabara RF	Udala	57.179	56.872
51	Raipada RF	Udala	9.943	9.912
52	Sanraikali RF	Udala	13.305	12.949

Counter Signed by

Field Director, Similipal Tiger Reserve-
cum- Regional Chief Conservator of
Forests, Baripada Circle

Divisional Forest Officer
Baripada Forest Division

FOREST REVENUE JOINT VERIFICATION COMMITTEE REPORT

Forest Division: Baripada

Forest Range: Bangiriposi

Minutes of Joint Verification:

List of participation of the Forest-Revenue joint verification committee is given at Table I.

Joint Verification of the boundary of **Unchagan RF** Forest Block was carried out during 19-01-2024 to 19-01-2024. Existing pillar position recorded through GPS were plotted and compared against geo-referenced cadastral maps of adjoining villages. The verified forest boundary map is enclosed at Plate-1. Findings of the verification w.r.t. revenue cadastral is given below:







- Name of notified forest block: Unchagan RF
- Notification no. & date: Not Available
- Area as per notification/WP/Register: 504.451 Ha.
- Existing no. of boundary demarcations in conformity with adjoining village boundary: 1 nos. (Annexure -1)
- Boundary demarcations (Proposed Pillars) in conformity with adjoining village boundary: 218 nos. (Annexure -2)
- Boundary demarcations (Virtual Pillars) in conformity with adjoining village boundary: 92 nos. (Annexure -4)
- GPS area of verified boundary: 498.409 ha
- GPS perimeter of verified boundary: 29.194 km

Observations:


The verified boundary shape area is found to be 498.409 ha. (-1.198 %) which is acceptable range of NFA. Forest boundary demarcation Pillars are in Conformity with Cadastral map, existing pillars & HRSI.


TABLE - 1

Forest and Revenue department officials (RO/Fr/FG/RI/Amin) and TP involved in Joint verification of Forest Boundary

Name	Designation	Signature
Kshmined Sankhal	Surveyor (ATL)	
Maheswar Singh	Forest Range Officer	 Forest Range Officer, Bangriposi Range.
Abinash Giri	1/c Forester	 Forester Sirsa Section
Arabinda Giri	Forest Guard	
Hemanta Prasad Ray	R-1	 Revenue Inspector Pokharia
Paban Kumar Jena	R-1.	 Revenue Inspector Saraskana

Counter Signed by:


Tahsildar
Tahsildar Saraskana
Dist.-Mayurbhanj


Divisional Forest Officer
Divisional Forest Officer,
Baripada Forest Division.

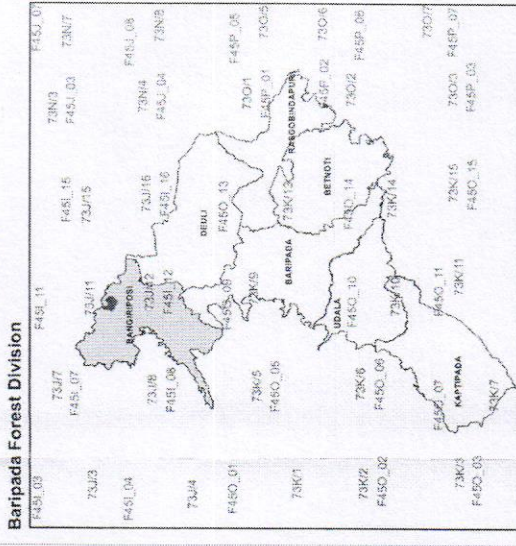
Geo-referencing of Notified Forests in Baripada Forest Division
 Reference Forest Block Boundary Map w.r.f. Adjacent Revenue Village (cadastral) Boundary (based on Forest Revenue Jt. Verification)
Unchagan R.F., Bangiriposi Range



Legend

- Existing pillars (01 nos)
- New pillars (218 nos)
- Virtual pillar (89 nos)
- ⊠ Rejected pillar (0 nos)
- Village Boundary
- ▭ RF Boundary

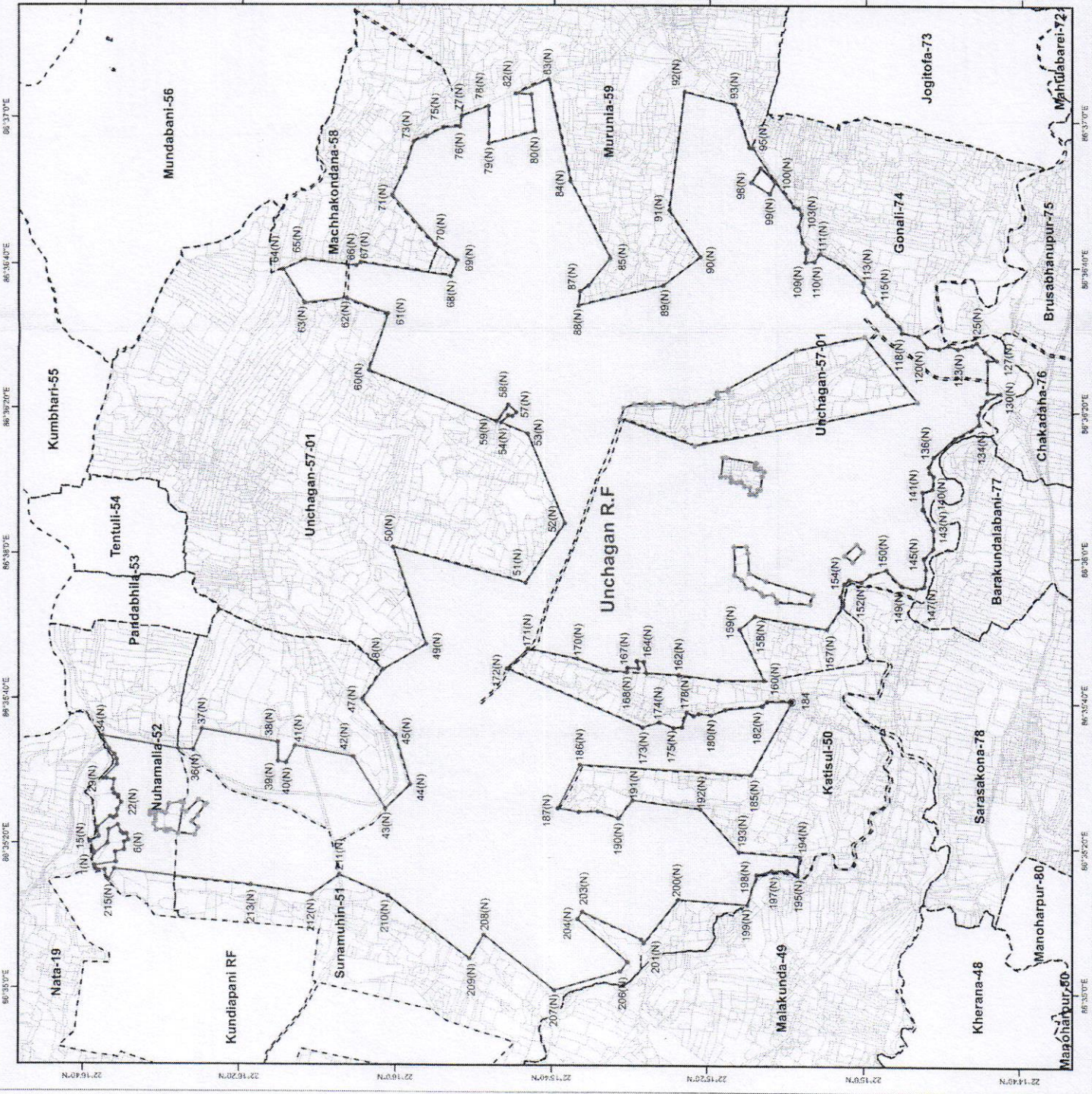
Index Map



* Notified/WP/Register Area = 504.451 ha.
 * GPS area as per Joint Verification = 498.409 ha.

* Projected area in UTM Proj. Zone 45N & WGS 84 Datum

Surveyor (CDLTP) *[Signature]*
 Forester *[Signature]*
 Revenue Inspector *[Signature]*
 Range Officer *[Signature]*
 Forest Range Officer, Bangiriposi Range.
 Saraskana
 Prepared by Anarath Technologies Ltd. (Revenue Inspector) Pokharia



STATEMENT OF GEO-COORDINATES OF PILLAR POSITIONS

Forest Division: **Baripada** Forest Range : **Bangiriposi** Forest Block Name: **Unchagan RF****Ground Control Point (GCP) References. (All coordinates in WGS84 datum & UTM Zone 45 projection)**

GCP Type	GCP Location	Latitude(DMS)	Longitude(DMS)	Latitude(DD)	Longitude(DD)
FPCP	Bangiriposi Range Office	21°47'46.669200"	86°39'41.277600"	21.79629700	86.66146600
FSCP1	Unchagan RF , Pillar No- 1	22°16'38.521200"	86°35'16.897200"	22.27736700	86.58802700
FSCP2	Unchagan RF , Pillar No- 126	22°14'44.718000"	86°36'28.270800"	22.24575500	86.60785300

Geo-coordinates of Boundary Pillar Position (Total: 311 nos.)

Pillar No	Latitude(DMS)	Longitude(DMS)	Latitude(DD)	Longitude(DD)
1	22°16'38.521200"	86°35'16.897200"	22.27736700	86.58802700
2	22°16'35.770800"	86°35'17.354400"	22.27660300	86.58815400
3	22°16'35.850000"	86°35'18.736800"	22.27662500	86.58853800
4	22°16'34.730400"	86°35'19.122000"	22.27631400	86.58864500
5	22°16'34.708800"	86°35'20.162400"	22.27630800	86.58893400
6	22°16'34.215600"	86°35'20.374800"	22.27617100	86.58899300
7	22°16'34.381200"	86°35'21.267600"	22.27621700	86.58924100
8	22°16'34.827600"	86°35'21.307200"	22.27634100	86.58925200
9	22°16'35.166000"	86°35'21.548400"	22.27643500	86.58931900
10	22°16'35.533200"	86°35'22.495200"	22.27653700	86.58958200
11	22°16'36.642000"	86°35'21.876000"	22.27684500	86.58941000
12	22°16'36.843600"	86°35'19.953600"	22.27690100	86.58887600
13	22°16'38.589600"	86°35'18.520800"	22.27738600	86.58847800
14	22°16'38.586000"	86°35'18.819600"	22.27738500	86.58856100
15	22°16'39.043200"	86°35'20.263200"	22.27751200	86.58896200
16	22°16'37.956000"	86°35'20.940000"	22.27721000	86.58915000
17	22°16'38.107200"	86°35'22.232400"	22.27725200	86.58950900
18	22°16'36.519600"	86°35'23.683200"	22.27681100	86.58991200
19	22°16'36.062400"	86°35'23.514000"	22.27668400	86.58986500
20	22°16'35.688000"	86°35'23.762400"	22.27658000	86.58993400
21	22°16'35.598000"	86°35'24.673200"	22.27655500	86.59018700
22	22°16'35.108400"	86°35'25.677600"	22.27641900	86.59046600
23	22°16'35.508000"	86°35'26.372400"	22.27653000	86.59065900
24	22°16'35.497200"	86°35'26.620800"	22.27652700	86.59072800
25	22°16'35.979600"	86°35'26.905200"	22.27666100	86.59080700
26	22°16'36.199200"	86°35'27.441600"	22.27672200	86.59095600
27	22°16'36.022800"	86°35'28.849200"	22.27667300	86.59134700
28	22°16'36.980400"	86°35'28.971600"	22.27693900	86.59138100
29	22°16'37.416000"	86°35'28.953600"	22.27706000	86.59137600
30	22°16'35.605200"	86°35'30.962400"	22.27655700	86.59193400
31	22°16'35.716800"	86°35'31.578000"	22.27658800	86.59210500
32	22°16'36.004800"	86°35'32.229600"	22.27666800	86.59228600
33	22°16'36.706800"	86°35'33.010800"	22.27686300	86.59250300

Pillar No	Latitude(DMS)	Longitude(DMS)	Latitude(DD)	Longitude(DD)
34	22°16'37.563600"	86°35'34.861200"	22.27710100	86.59301700
35	22°16'27.879600"	86°35'33.064800"	22.27441100	86.59251800
36	22°16'25.903200"	86°35'33.003600"	22.27386200	86.59250100
37	22°16'24.866400"	86°35'35.894400"	22.27357400	86.59330400
38	22°16'15.189600"	86°35'34.072800"	22.27088600	86.59279800
39	22°16'15.128400"	86°35'31.462800"	22.27086900	86.59207300
40	22°16'14.088000"	86°35'31.304400"	22.27058000	86.59202900
41	22°16'12.964800"	86°35'33.648000"	22.27026800	86.59268000
42	22°16'5.534400"	86°35'32.128800"	22.26820400	86.59225800
43	22°16'1.340400"	86°35'25.047600"	22.26703900	86.59029100
44	22°15'58.176000"	86°35'28.384800"	22.26616000	86.59121800
45	22°16'0.109200"	86°35'35.192400"	22.26669700	86.59310900
46	22°16'1.880400"	86°35'36.787200"	22.26718900	86.59355200
47	22°16'4.342800"	86°35'40.084800"	22.26787300	86.59446800
48	22°16'1.747200"	86°35'44.124000"	22.26715200	86.59559000
49	22°15'56.138400"	86°35'47.659200"	22.26559400	86.59657200
50	22°16'0.555600"	86°36'1.090800"	22.26682100	86.60030300
51	22°15'43.480800"	86°35'56.234400"	22.26207800	86.59895400
52	22°15'38.448000"	86°36'4.471200"	22.26068000	86.60124200
53	22°15'43.304400"	86°36'16.700400"	22.26202900	86.60463900
54	22°15'46.699200"	86°36'18.241200"	22.26297200	86.60506700
55	22°15'45.864000"	86°36'19.198800"	22.26274000	86.60533300
56	22°15'45.334800"	86°36'19.148400"	22.26259300	86.60531900
57	22°15'44.809200"	86°36'19.702800"	22.26244700	86.60547300
58	22°15'45.817200"	86°36'20.750400"	22.26272700	86.60576400
59	22°15'47.296800"	86°36'18.414000"	22.26313800	86.60511500
60	22°16'3.691200"	86°36'25.329600"	22.26769200	86.60703600
61	22°16'1.300800"	86°36'33.184800"	22.26702800	86.60921800
62	22°16'6.589200"	86°36'35.276400"	22.26849700	86.60979900
63	22°16'11.978400"	86°36'34.552800"	22.26999400	86.60959800
64	22°16'14.732400"	86°36'39.178800"	22.27075900	86.61088300
65	22°16'11.924400"	86°36'40.518000"	22.26997900	86.61125500
66	22°16'5.401200"	86°36'39.765600"	22.26816700	86.61104600
67	22°16'4.828800"	86°36'40.197600"	22.26800800	86.61116600
68	22°15'53.215200"	86°36'38.343600"	22.26478200	86.61065100
69	22°15'52.372800"	86°36'40.550400"	22.26454800	86.61126400
70	22°15'55.202400"	86°36'42.728400"	22.26533400	86.61186900
71	22°16'0.829200"	86°36'49.392000"	22.26689700	86.61372000
72	22°15'59.119200"	86°36'53.208000"	22.26642200	86.61478000
73	22°15'58.035600"	86°36'56.793600"	22.26612100	86.61577600
74	22°15'56.422800"	86°36'57.538800"	22.26567300	86.61598300
75	22°15'54.194400"	86°36'58.716000"	22.26505400	86.61631000
76	22°15'52.138800"	86°36'58.874400"	22.26448300	86.61635400
77	22°15'51.825600"	86°37'0.264000"	22.26439600	86.61674000
78	22°15'48.499200"	86°37'1.581600"	22.26347200	86.61710600

Pillar No	Latitude(DMS)	Longitude(DMS)	Latitude(DD)	Longitude(DD)
79	22°15'48.427200"	86°36'56.613600"	22.26345200	86.61572600
80	22°15'42.444000"	86°36'58.284000"	22.26179000	86.61619000
81	22°15'42.951600"	86°37'3.280800"	22.26193100	86.61757800
82	22°15'44.949600"	86°37'3.360000"	22.26248600	86.61760000
83	22°15'40.708800"	86°37'5.376000"	22.26130800	86.61816000
84	22°15'37.900800"	86°36'51.451200"	22.26052800	86.61429200
85	22°15'32.774400"	86°36'40.978800"	22.25910400	86.61138300
86	22°15'35.560800"	86°36'37.162800"	22.25987800	86.61032300
87	22°15'36.630000"	86°36'36.356400"	22.26017500	86.61009900
88	22°15'36.824400"	86°36'34.408800"	22.26022900	86.60955800
89	22°15'25.887600"	86°36'37.180800"	22.25719100	86.61032800
90	22°15'21.157200"	86°36'41.151600"	22.25587700	86.61143100
91	22°15'25.138800"	86°36'47.581200"	22.25698300	86.61321700
92	22°15'23.245200"	86°37'3.680400"	22.25645700	86.61768900
93	22°15'16.743600"	86°37'1.988400"	22.25465100	86.61721900
94	22°15'14.907600"	86°36'56.235600"	22.25414100	86.61562100
95	22°15'14.457600"	86°36'56.167200"	22.25401600	86.61560200
96	22°15'11.772000"	86°36'51.746400"	22.25327000	86.61437400
97	22°15'13.467600"	86°36'53.463600"	22.25374100	86.61485100
98	22°15'14.637600"	86°36'51.454800"	22.25406600	86.61429300
99	22°15'12.312000"	86°36'49.863600"	22.25342000	86.61385100
100	22°15'11.577600"	86°36'51.494400"	22.25321600	86.61430400
101	22°15'9.205200"	86°36'48.124800"	22.25255700	86.61336800
102	22°15'8.589600"	86°36'47.894400"	22.25238600	86.61330400
103	22°15'8.254800"	86°36'47.080800"	22.25229300	86.61307800
104	22°15'8.568000"	86°36'45.428400"	22.25238000	86.61261900
105	22°15'8.096400"	86°36'43.257600"	22.25224900	86.61201600
106	22°15'7.542000"	86°36'42.336000"	22.25209500	86.61176000
107	22°15'7.657200"	86°36'41.918400"	22.25212700	86.61164400
108	22°15'7.714800"	86°36'40.572000"	22.25214300	86.61127000
109	22°15'6.620400"	86°36'40.626000"	22.25183900	86.61128500
110	22°15'5.893200"	86°36'41.706000"	22.25163700	86.61158500
111	22°15'2.754000"	86°36'40.078800"	22.25076500	86.61113300
112	22°15'0.316800"	86°36'37.731600"	22.25008800	86.61048100
113	22°15'0.349200"	86°36'36.518400"	22.25009700	86.61014400
114	22°14'59.056800"	86°36'34.614000"	22.24973800	86.60961500
115	22°14'58.545600"	86°36'34.970400"	22.24959600	86.60971400
116	22°14'57.238800"	86°36'33.282000"	22.24923300	86.60924500
117	22°14'55.672800"	86°36'31.795200"	22.24879800	86.60883200
118	22°14'55.273200"	86°36'30.960000"	22.24868700	86.60860000
119	22°14'53.070000"	86°36'30.474000"	22.24807500	86.60846500
120	22°14'52.062000"	86°36'28.864800"	22.24779500	86.60801800
121	22°14'50.492400"	86°36'28.605600"	22.24735900	86.60794600
122	22°14'49.466400"	86°36'29.109600"	22.24707400	86.60808600
123	22°14'48.134400"	86°36'28.616400"	22.24670400	86.60794900

Pillar No	Latitude(DMS)	Longitude(DMS)	Latitude(DD)	Longitude(DD)
124	22°14'46.352400"	86°36'29.124000"	22.24620900	86.60809000
125	22°14'45.776400"	86°36'29.462400"	22.24604900	86.60818400
126	22°14'44.718000"	86°36'28.270800"	22.24575500	86.60785300
127	22°14'43.126800"	86°36'27.439200"	22.24531300	86.60762200
128	22°14'44.358000"	86°36'27.068400"	22.24565500	86.60751900
129	22°14'44.350800"	86°36'22.600800"	22.24565300	86.60627800
130	22°14'42.640800"	86°36'22.536000"	22.24517800	86.60626000
131	22°14'44.484000"	86°36'21.538800"	22.24569000	86.60598300
132	22°14'45.150000"	86°36'20.772000"	22.24587500	86.60577000
133	22°14'45.517200"	86°36'19.706400"	22.24597700	86.60547400
134	22°14'45.416400"	86°36'18.284400"	22.24594900	86.60507900
135	22°14'48.494400"	86°36'16.394400"	22.24680400	86.60455400
136	22°14'51.280800"	86°36'13.795200"	22.24757800	86.60383200
137	22°14'51.828000"	86°36'12.438000"	22.24773000	86.60345500
138	22°14'51.752400"	86°36'11.628000"	22.24770900	86.60323000
139	22°14'51.252000"	86°36'11.163600"	22.24757000	86.60310100
140	22°14'51.514800"	86°36'9.482400"	22.24764300	86.60263400
141	22°14'52.634400"	86°36'8.946000"	22.24795400	86.60248500
142	22°14'52.584000"	86°36'6.757200"	22.24794000	86.60187700
143	22°14'51.295200"	86°36'3.844800"	22.24758200	86.60106800
144	22°14'51.262800"	86°36'1.303200"	22.24757300	86.60036200
145	22°14'52.476000"	86°35'59.870400"	22.24791000	86.59996400
146	22°14'52.216800"	86°35'58.416000"	22.24783800	86.59956000
147	22°14'52.364400"	86°35'56.090400"	22.24787900	86.59891400
148	22°14'53.397600"	86°35'55.647600"	22.24816600	86.59879100
149	22°14'55.338000"	86°35'56.086800"	22.24870500	86.59891300
150	22°14'57.231600"	86°35'58.347600"	22.24923100	86.59954100
151	22°14'59.323200"	86°35'57.595200"	22.24981200	86.59933200
152	22°15'0.468000"	86°35'56.583600"	22.25013000	86.59905100
153	22°15'2.016000"	86°35'56.932800"	22.25056000	86.59914800
154	22°15'2.620800"	86°35'56.302800"	22.25072800	86.59897300
155	22°15'3.060000"	86°35'54.614400"	22.25085000	86.59850400
156	22°15'2.919600"	86°35'53.106000"	22.25081100	86.59808500
157	22°15'4.852800"	86°35'50.064000"	22.25134800	86.59724000
158	22°15'14.007600"	86°35'51.734400"	22.25389100	86.59770400
159	22°15'15.951600"	86°35'50.035200"	22.25443100	86.59723200
160	22°15'12.848400"	86°35'42.964800"	22.25356900	86.59526800
161	22°15'18.586800"	86°35'43.015200"	22.25516300	86.59528200
162	22°15'23.774400"	86°35'43.674000"	22.25660400	86.59546500
163	22°15'27.882000"	86°35'43.872000"	22.25774500	86.59552000
164	22°15'28.263600"	86°35'45.427200"	22.25785100	86.59595200
165	22°15'29.167200"	86°35'45.513600"	22.25810200	86.59597600
166	22°15'28.936800"	86°35'44.523600"	22.25803800	86.59570100
167	22°15'30.344400"	86°35'44.556000"	22.25842900	86.59571000
168	22°15'30.394800"	86°35'43.962000"	22.25844300	86.59554500

Pillar No	Latitude(DMS)	Longitude(DMS)	Latitude(DD)	Longitude(DD)
169	22°15'33.073200"	86°35'44.257200"	22.25918700	86.59562700
170	22°15'36.864000"	86°35'45.816000"	22.26024000	86.59606000
171	22°15'43.171200"	86°35'47.173200"	22.26199200	86.59643700
172	22°15'45.864000"	86°35'44.376000"	22.26274000	86.59566000
173	22°15'28.447200"	86°35'36.438000"	22.25790200	86.59345500
174	22°15'26.251200"	86°35'37.100400"	22.25729200	86.59363900
175	22°15'24.375600"	86°35'36.355200"	22.25677100	86.59343200
176	22°15'23.378400"	86°35'36.448800"	22.25649400	86.59345800
177	22°15'22.698000"	86°35'38.540400"	22.25630500	86.59403900
178	22°15'21.880800"	86°35'38.050800"	22.25607800	86.59390300
179	22°15'21.171600"	86°35'38.310000"	22.25588100	86.59397500
180	22°15'19.634400"	86°35'38.158800"	22.25545400	86.59393300
181	22°15'17.838000"	86°35'38.929200"	22.25495500	86.59414700
182	22°15'13.042800"	86°35'39.483600"	22.25362300	86.59430100
183	22°15'12.438000"	86°35'40.027200"	22.25345500	86.59445200
184	22°15'9.273600"	86°35'40.174800"	22.25257600	86.59449300
185	22°15'14.385600"	86°35'29.965200"	22.25399600	86.59165700
186	22°15'36.432000"	86°35'31.218000"	22.26012000	86.59200500
187	22°15'39.294000"	86°35'25.162800"	22.26091500	86.59032300
188	22°15'36.594000"	86°35'24.669600"	22.26016500	86.59018600
189	22°15'34.106400"	86°35'24.770400"	22.25947400	86.59021400
190	22°15'31.467600"	86°35'23.798400"	22.25874100	86.58994400
191	22°15'29.610000"	86°35'26.354400"	22.25822500	86.59065400
192	22°15'20.934000"	86°35'25.123200"	22.25581500	86.59031200
193	22°15'15.969600"	86°35'19.291200"	22.25443600	86.58869200
194	22°15'8.172000"	86°35'18.632400"	22.25227000	86.58850900
195	22°15'8.521200"	86°35'16.224000"	22.25236700	86.58784000
196	22°15'9.838800"	86°35'16.731600"	22.25273300	86.58798100
197	22°15'11.768400"	86°35'16.684800"	22.25326900	86.58796800
198	22°15'13.622400"	86°35'16.058400"	22.25378400	86.58779400
199	22°15'14.868000"	86°35'12.001200"	22.25413000	86.58666700
200	22°15'23.756400"	86°35'12.634800"	22.25659900	86.58684300
201	22°15'28.162800"	86°35'6.633600"	22.25782300	86.58517600
202	22°15'28.440000"	86°35'7.108800"	22.25790000	86.58530800
203	22°15'36.082800"	86°35'10.878000"	22.26002300	86.58635500
204	22°15'36.680400"	86°35'9.891600"	22.26018900	86.58608100
205	22°15'30.214800"	86°35'3.969600"	22.25839300	86.58443600
206	22°15'31.197600"	86°35'2.662800"	22.25866600	86.58407300
207	22°15'39.664800"	86°35'0.060000"	22.26101800	86.58335000
208	22°15'48.704400"	86°35'7.677600"	22.26352900	86.58546600
209	22°15'50.518800"	86°35'4.336800"	22.26403300	86.58453800
210	22°16'0.976800"	86°35'12.966000"	22.26693800	86.58693500
211	22°16'7.212000"	86°35'15.817200"	22.26867000	86.58772700
212	22°16'10.740000"	86°35'13.020000"	22.26965000	86.58695000
213	22°16'18.541200"	86°35'14.308800"	22.27181700	86.58730800

Pillar No	Latitude(DMS)	Longitude(DMS)	Latitude(DD)	Longitude(DD)
214	22°16'35.986800"	86°35'16.461600"	22.27666300	86.58790600
215	22°16'36.724800"	86°35'14.906400"	22.27686800	86.58747400
216	22°16'36.886800"	86°35'15.100800"	22.27691300	86.58752800
217	22°16'37.228800"	86°35'16.324800"	22.27700800	86.58786800
218	22°16'38.078400"	86°35'16.263600"	22.27724400	86.58785100
219	22°16'38.398800"	86°35'16.436400"	22.27733300	86.58789900
220	22°16'30.601200"	86°35'21.868800"	22.27516700	86.58940800
221	22°16'30.939600"	86°35'22.693200"	22.27526100	86.58963700
222	22°16'30.709200"	86°35'23.276400"	22.27519700	86.58979900
223	22°16'30.770400"	86°35'23.902800"	22.27521400	86.58997300
224	22°16'31.440000"	86°35'23.985600"	22.27540000	86.58999600
225	22°16'31.346400"	86°35'24.468000"	22.27537400	86.59013000
226	22°16'30.709200"	86°35'24.273600"	22.27519700	86.59007600
227	22°16'30.032400"	86°35'24.424800"	22.27500900	86.59011800
228	22°16'29.438400"	86°35'24.183600"	22.27484400	86.59005100
229	22°16'28.992000"	86°35'25.537200"	22.27472000	86.59042700
230	22°16'27.469200"	86°35'25.753200"	22.27429700	86.59048700
231	22°16'27.170400"	86°35'25.663200"	22.27421400	86.59046200
232	22°16'27.314400"	86°35'24.597600"	22.27425400	86.59016600
233	22°16'26.821200"	86°35'24.378000"	22.27411700	86.59010500
234	22°16'25.244400"	86°35'26.120400"	22.27367900	86.59058900
235	22°16'24.225600"	86°35'25.540800"	22.27339600	86.59042800
236	22°16'24.517200"	86°35'25.328400"	22.27347700	86.59036900
237	22°16'25.348800"	86°35'23.902800"	22.27370800	86.58997300
238	22°16'26.104800"	86°35'23.074800"	22.27391800	86.58974300
239	22°16'25.320000"	86°35'22.236000"	22.27370000	86.58951000
240	22°16'25.748400"	86°35'21.228000"	22.27381900	86.58923000
241	22°16'27.847200"	86°35'21.426000"	22.27440200	86.58928500
242	22°16'28.812000"	86°35'21.958800"	22.27467000	86.58943300
243	22°16'29.233200"	86°35'21.688800"	22.27478700	86.58935800
244	22°16'29.492400"	86°35'21.724800"	22.27485900	86.58936800
245	22°16'29.449200"	86°35'21.966000"	22.27484700	86.58943500
246	22°15'16.635600"	86°35'57.426000"	22.25462100	86.59928500
247	22°15'16.725600"	86°36'1.389600"	22.25464600	86.60038600
248	22°15'15.163200"	86°36'1.368000"	22.25421200	86.60038000
249	22°15'14.929200"	86°36'0.522000"	22.25414700	86.60014500
250	22°15'14.792400"	86°35'57.721200"	22.25410900	86.59936700
251	22°15'12.672000"	86°35'56.644800"	22.25352000	86.59906800
252	22°15'16.678000"	86°35'54.805200"	22.25185500	86.59855700
253	22°15'7.012800"	86°35'53.444400"	22.25194800	86.59817900
254	22°15'11.246400"	86°35'53.725200"	22.25312400	86.59825700
255	22°15'11.232000"	86°35'54.027600"	22.25312000	86.59834100
256	22°15'11.779200"	86°35'54.830400"	22.25327200	86.59856400
257	22°15'12.988800"	86°35'54.632400"	22.25360800	86.59850900
258	22°15'13.262400"	86°35'55.064400"	22.25368400	86.59862900

Pillar No	Latitude(DMS)	Longitude(DMS)	Latitude(DD)	Longitude(DD)
259	22°15'14.335200"	86°35'55.654800"	22.25398200	86.59879300
260	22°15'15.148800"	86°35'55.752000"	22.25420800	86.59882000
261	22°15'15.757200"	86°35'56.857200"	22.25437700	86.59912700
262	22°15'18.450000"	86°36'11.016000"	22.25512500	86.60306000
263	22°15'18.219600"	86°36'13.557600"	22.25506100	86.60376600
264	22°15'17.697600"	86°36'13.564800"	22.25491600	86.60376800
265	22°15'13.896000"	86°36'12.837600"	22.25386000	86.60356600
266	22°15'14.061600"	86°36'12.632400"	22.25390600	86.60350900
267	22°15'14.054400"	86°36'12.240000"	22.25390400	86.60340000
268	22°15'13.867200"	86°36'12.031200"	22.25385200	86.60334200
269	22°15'13.705200"	86°36'11.973600"	22.25380700	86.60332600
270	22°15'13.345200"	86°36'12.175200"	22.25370700	86.60338200
271	22°15'12.906000"	86°36'11.674800"	22.25358500	86.60324300
272	22°15'13.154400"	86°36'11.005200"	22.25365400	86.60305700
273	22°15'13.399200"	86°36'9.259200"	22.25372200	86.60257200
274	22°15'13.676400"	86°36'9.230400"	22.25379900	86.60256400
275	22°15'13.917600"	86°36'8.470800"	22.25386600	86.60235300
276	22°15'14.367600"	86°36'8.607600"	22.25399100	86.60239100
277	22°15'14.745600"	86°36'8.622000"	22.25409600	86.60239500
278	22°15'14.731200"	86°36'9.590400"	22.25409200	86.60266400
279	22°15'15.386400"	86°36'9.666000"	22.25427400	86.60268500
280	22°15'15.829200"	86°36'10.292400"	22.25439700	86.60285900
281	22°15'16.156800"	86°36'10.342800"	22.25448800	86.60287300
282	22°15'16.387200"	86°36'10.220400"	22.25455200	86.60283900
283	22°15'16.909200"	86°36'10.339200"	22.25469700	86.60287200
284	22°15'17.128800"	86°36'10.303200"	22.25475800	86.60286200
285	22°15'17.218800"	86°36'10.893600"	22.25478300	86.60302600
286	22°15'17.859600"	86°36'11.012400"	22.25496100	86.60305900
287	22°15'31.417200"	86°36'18.842400"	22.25872700	86.60523400
288	22°15'30.938400"	86°36'20.322000"	22.25859400	86.60564500
289	22°15'29.617200"	86°36'20.851200"	22.25822700	86.60579200
290	22°15'28.119600"	86°36'20.959200"	22.25781100	86.60582200
291	22°15'27.266400"	86°36'20.829600"	22.25757400	86.60578600
292	22°15'25.754400"	86°36'21.056400"	22.25715400	86.60584900
293	22°15'24.537600"	86°36'20.919600"	22.25681600	86.60581100
294	22°15'23.256000"	86°36'20.480400"	22.25646000	86.60568900
295	22°15'21.726000"	86°36'20.890800"	22.25603500	86.60580300
296	22°15'20.210400"	86°36'21.052800"	22.25561400	86.60584800
297	22°15'19.875600"	86°36'21.376800"	22.25552100	86.60593800
298	22°15'18.846000"	86°36'21.816000"	22.25523500	86.60606000
299	22°15'19.026000"	86°36'22.284000"	22.25528500	86.60619000
300	22°15'18.932400"	86°36'22.590000"	22.25525900	86.60627500
301	22°15'17.640000"	86°36'22.701600"	22.25490000	86.60630600
302	22°15'17.503200"	86°36'23.043600"	22.25486200	86.60640100

Pillar No	Latitude(DMS)	Longitude(DMS)	Latitude(DD)	Longitude(DD)
303	22°15'8.805600"	86°36'28.335600"	22.25244600	86.60787100
304	22°15'0.136800"	86°36'30.261600"	22.25003800	86.60840600
305	22°14'53.354400"	86°36'21.326400"	22.24815400	86.60592400
306	22°15'5.270400"	86°36'18.561600"	22.25146400	86.60515600
307	22°15'21.812400"	86°36'15.141600"	22.25605900	86.60420600
308	22°15'2.610000"	86°36'0.201600"	22.25072500	86.60005600
309	22°15'1.018800"	86°36'1.789200"	22.25028300	86.60049700
310	22°15'0.248400"	86°36'0.795600"	22.25006900	86.60022100
311	22°15'1.566000"	86°35'59.344800"	22.25043500	86.59981800

*** END of Statement***