

GOVERNMENT OF ODISHA
FOREST, ENVIRONMENT & CLIMATE CHANGE DEPARTMENT

NOTIFICATION

No.FE-DIV-MISC-0011-2016- 20374 /FE&CC, Date 28 JUL 2025
10F (Cons) 34/2020

Whereas Forest block Bishrampur Reserve Forest has been recorded as Reserved Forest in the Division Memo No.10244/4F Dt.27/12/2024 indicating an area of 42.250 Ha in Betnoti Range of Baripada Forest Division as per Annexure-I.

And whereas, the Government of Odisha in the Forest & Environment Department have notified a "Standard Operating Procedure (SOP) for Geo-referencing of Forest Block boundary through DGPS Survey" in the Odisha Gazette vide Notification No.22572400112016-10F(Cons)77/2016/14097/F&E dtd.04.07.2017, for preparation of such geo-referenced forest maps in pursuance of the directives of Hon'ble Supreme Court in their Order dtd.06.07.2011 (in IA Nos. 1868, 2091, 2225-2227, 2380, 2568 and 2937 in Writ Petition (C) No. 202 of 1995 – Lafarge matter).

And whereas, the Government of Odisha have appointed all Tehsildars in their respective Tehsil jurisdiction in the respective Districts as Forest Settlement Officer (FSO) vide Notification No. 10 F (TR) 38/2020/7767/F&E Dated 21/05/2020.


And whereas, the Forest Revenue Joint Verification Committee has jointly verified and confirmed the boundary pillar positions as per report in Annexure-II.

And whereas, the Forest Settlement Officer has certified 'No Change' in the boundary extent of Bishrampur RF post 25th October 1980. The DGPS survey boundary coordinates have been verified by ORSAC and certified by the Forest Settlement Officer. The computed area (UTM Zone 45 N projection and WGS 84 datum) of the Bishrampur RF is 44.130 Ha. or 109.048 Ac. The change in area is due to method of Survey & Area Computation.

Therefore, it has been decided to supplement the existing notification of the Bishrampur RF with the above mentioned FSO certified DGPS surveyed Forest block map as per Annexure-III, and the statement of geo-coordinates of the forest block boundary pillar positions as per Annexure-IV, which shall be treated as the precise boundary description of the, Bishrampur RF and shall form an integral part of the original notification in place of any other form of boundary description notified earlier.

There shall be no change to the admitted rights in the original notification.

By order of the Governor,



(Satyabrata Sahu)

Additional Chief Secretary to Government

By e-mail: deputydirectorpp@rediffmail.com

Memo No. 20375 /FE&CC Date 28 JUL 2025

Copy with soft copy forwarded to the Director of Printing, Stationary & Publication, Odisha Cuttack for publication in an extra-ordinary issue of the Odisha Gazette & supply 50 copies of printed notification each to FE&CC Deptt./ Director Land Records & Surveys, Odisha, Cuttack/ Collector, Mayurbhanj, DFO, Baripada Forest Division/ Tahasildar-Betnoti, Dist- Mayurbhanj.

The Notification is statutory & may be assigned SRO Number.

deputy director

OSD-cum-Special Secretary to Government

Memo No. 20376 /FE&CC Date 28 JUL 2025

Copy forwarded to the PS to Hon'ble Chief Minister, Odisha for favour of kind information of Hon'ble Chief Minister/ PS to Hon'ble Minister, FE&CC, Labour & ESI for favour of kind information of Hon'ble Minister.

deputy director

OSD-cum-Special Secretary to Government

Memo No. 20377 /FE&CC Date 28 JUL 2025

Copy forwarded to the Assistant Inspector General of Forest, Govt. of India, Ministry of Environment & Forest & Climate Change (FC Division), Indira Paryavaran Bhawan, Jor Bagh Road, Aliganj, New Delhi-110003/ Deputy Director General of Forests (Central), Govt. of India, MoEF&CC, Regional Office, A/3, Chandrasekharpur, Bhubaneswar-23 for information & necessary action.

deputy director

OSD-cum-Special Secretary to Government

Memo No. 20378 /FE&CC Date 28 JUL 2025

Copy forwarded to the Revenue & Disaster Management Deptt./ ST & SC Development, Minorities & Backward Classes Welfare Department/ Member, Board of Revenue, Odisha, Cuttack/ Director Land Records & Surveys, Odisha, Cuttack/ RDC (CD) Cuttack/ Collector, Mayurbhanj/ Tahasildar-Betnoti, Dist.- Mayurbhanj for information & necessary action.

deputy director

OSD-cum-Special Secretary to Government

Memo No. 20379 /FE&CC Date 28 JUL 2025

Copy forwarded to the Principal Chief Conservator of Forest & HoFF, Odisha/ Principal Chief Conservator of Forests (Wildlife) & Chief Wildlife Warden, Odisha/ Regional Chief Conservator of Forests, Baripada Circle/ Divisional Forest Officer, Baripada Forest Division for information & necessary action.

deputy director

OSD-cum-Special Secretary to Government

Memo No. 20380 /FE&CC Date 28 JUL 2025

Copy forwarded to the Head, State Portal, I.T. Centre, Odisha Secretariat, Bhubaneswar/ Deputy Secretary to Government, Office Establishment Section, FE&CC Department w.r.t their letter No.21646/F&E dtd.22.11.2016 for information and necessary action.

deputy director

OSD-cum-Special Secretary to Government





OUR SIMILIPAL
OUR PRIDE

ଓଡ଼ିଶା ଶିମିଳିପାଳ
ଓଡ଼ିଶା ଗର୍ବ
OFFICE OF THE DIVISIONAL FOREST OFFICER,
BARIPADA FOREST DIVISION, BARIPADA, MAYURBHANJ, ODISHA
Telephone no. 06792-252613, 252622 and Fax 255770, e-mail: dfo.baripada@odisha.gov.in

Memo No 10244/F Dt. 27.12.24

To The Principal Chief Conservator of Forests and HoFF,
Odisha, Bhubaneswar

Sub: Certificate in respect of the Forest Blocks.

Ref:- Memo No. 12453 date 29.07.2020.


As directed vide Para No.02 of the above referred letter this is to certify that, copy of the original notification in respect of the following notified forest blocks are not readily available in this Division.

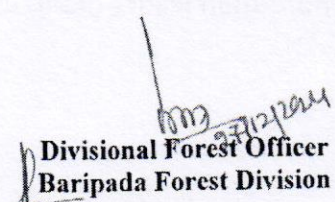
SL.NO	NAME OF FOREST BLOCK	Type	FOREST RANGE	Notification AREA in Ha.
1	Ambadiha	PF	Bangiriposi	14.030
2	Budapahada	PF	Bangiriposi	1400.000
3	Dighi	RF	Bangiriposi	515.940
4	Ghuma	PF	Bangiriposi	600.000
5	Hill Block-I	PF	Bangiriposi	712.750
6	Juha PRF	PRF	Bangiriposi	86.040
7	Kopadiha	PF	Bangiriposi	10.730
8	Maheshpur	PF	Bangiriposi	98.430
9	Pimpudijharan	PF	Bangiriposi	60.970
10	Rangahudi	RF	Bangiriposi	86.670
11	Thakurani	RF	Bangiriposi	497.020
12	Aghasole	RF	Baripada	37.550
13	Asanabani	PRF	Baripada	57.030
14	Badsahi	RF	Baripada	340.740
15	Baldiha	RF	Baripada	110.130
16	Belpal	RF	Baripada	110.600
17	Bhagabat Chandrapur	RF	Baripada	806.280
18	Bidhyadharpur	RF	Baripada	238.760
19	Budhikhamari	RF	Baripada	863.100
20	Chakradharpur	RF	Baripada	141.310
21	Chengua-Mangalpur	RF	Baripada	79.640
22	Deulia	RF	Baripada	241.670
23	Dukura	RF	Baripada	162.750
24	Dungurusahi	RF	Baripada	10.950
25	Gojodi-Damodarpur	RF	Baripada	33.020
26	Haldia	RF	Baripada	52.000
27	Hatikote	RF	Baripada	556.840

SL.NO	NAME OF FOREST BLOCK	Type	FOREST RANGE	Notification AREA in Ha.
28	Itamundia	RF	Baripada	111.370
29	Itamundia-Jamuna	RF	Baripada	111.250
30	Jarkani	RF	Baripada	10.680
31	Kanthal	PF	Baripada	510.000
32	Kerko	RF	Baripada	110.070
33	Khanua	RF	Baripada	113.680
34	Kuldiha	RF	Baripada	25.250
35	Lulung-Purunapani	RF	Baripada	223.310
36	Manchabandha	RF	Baripada	1020.920
37	Pundala	RF	Baripada	17.970
38	Purunapani	RF	Baripada	42.730
39	Badguma	RF	Betnoti	28.970
40	Baisinga	RF	Betnoti	108.440
41	Balka	RF	Betnoti	23.960
42	Bartana	RF	Betnoti	194.890
43	Basantapur	RF	Betnoti	113.800
44	Beldiha	RF	Betnoti	41.600
45	Bhimpur	RF	Betnoti	18.290
46	Bishrampur	RF	Betnoti	42.250
47	Daldali	RF	Betnoti	71.220
48	Gad-Deulia	RF	Betnoti	58.730
49	Gobindapur	RF	Betnoti	11.820
50	Gopalpur	RF	Betnoti	10.880
51	Haripur	RF	Betnoti	41.280
52	Hatijhuri	RF	Betnoti	109.110
53	Hempur	RF	Betnoti	290.790
54	Jarka	RF	Betnoti	6.630
55	Jugal	RF	Betnoti	305.290
56	Kalma	RF	Betnoti	24.360
57	Kapoi	RF	Betnoti	109.260
58	Kendua	RF	Betnoti	6.658
59	Khadikapada	RF	Betnoti	75.110
60	Khetrapatana	RF	Betnoti	4.210
61	Khripada	RF	Betnoti	420.540
62	Machhapada	RF	Betnoti	62.810
63	Mantapal	RF	Betnoti	222.730
64	Merda	RF	Betnoti	495.820
65	Mohanpur	RF	Betnoti	35.130
66	Nuagaon	RF	Betnoti	39.330
67	Phuljhari	RF	Betnoti	217.420
68	Purunia	RF	Betnoti	442.300
69	Raikama	RF	Betnoti	191.340
70	Thakurtota	RF	Betnoti	73.330
71	Tikayatpur	RF	Betnoti	160.960
72	Asanabani A	RF	Kaptipada	262.560
73	Nachhipur	RF	Kaptipada	229.000
74	Notto	RF	Kaptipada	7707.080
75	Amarda	RF	Rasgovindpur	1512.200
76	Baghajharan	RF	Rasgovindpur	147.950

SL.NO	NAME OF FOREST BLOCK	Type	FOREST RANGE	Notification AREA in Ha.
77	Baldiha	RF	Rasgovindpur	95.830
78	Betnasia	RF	Rasgovindpur	110.230
79	Bharadasole	RF	Rasgovindpur	50.670
80	Chitrada	RF	Rasgovindpur	422.640
81	Jamsole	RF	Rasgovindpur	434.300
82	Moroda	RF	Rasgovindpur	1479.140
83	Nalagaja	RF	Rasgovindpur	260.290
84	Nichuapada	RF	Rasgovindpur	52.280
85	Nuajhalia	RF	Rasgovindpur	50.500
86	Nunchatia	RF	Rasgovindpur	148.270
87	Sarumula	RF	Rasgovindpur	330.220
88	Sukhilakhali	RF	Rasgovindpur	231.310
89	Anantasahi	RF	Udala	7.120
90	Belakuti	RF	Udala	223.380
91	Bhandagaon	RF	Udala	122.210
92	Charada	RF	Udala	7.120
93	Dhaundia	RF	Udala	524.790
94	Dimgadia	RF	Udala	6.960
95	Dugdha	RF	Udala	35.290
96	Ghantasila	RF	Udala	5.340
97	Jaypur	RF	Udala	27.800
98	Kanpura	RF	Udala	533.850
99	Khunta	RF	Udala	427.990
100	Kuamara	RF	Udala	229.530
101	Kuriakhunta	RF	Udala	7.450
102	Marsigaon	RF	Udala	263.320
103	Mundhakata	RF	Udala	20.400
104	Nahara	RF	Udala	161.870
105	Naupada	RF	Udala	324.380
106	Phuljhari A	RF	Udala	315.650
107	Purunabaripada	RF	Udala	25.850
108	Sialia	RF	Udala	34.320
109	Sirathali	RF	Udala	74.140
110	Udala	RF	Udala	533.930

Counter Signed by


**Field Director, Simlipal Tiger Reserve-
cum- Regional Chief Conservator of
Forests, Baripada Circle**


**Divisional Forest Officer
Baripada Forest Division**

FOREST REVENUE JOINT VERIFICATION COMMITTEE REPORT

Forest Division: Baripada

Forest Range: Betnoti

Minutes of Joint Verification:

List of participation of the Forest-Revenue joint verification committee is given at Table 1.

Joint Verification of the boundary of **Bishrampur RF** Forest Block was carried out during to . Existing pillar position recorded through GPS were plotted and compared against geo-referenced cadastral maps of adjoining villages. The verified forest boundary map is enclosed at Plate-1. Findings of the verification w.r.t. revenue cadastral is given below:

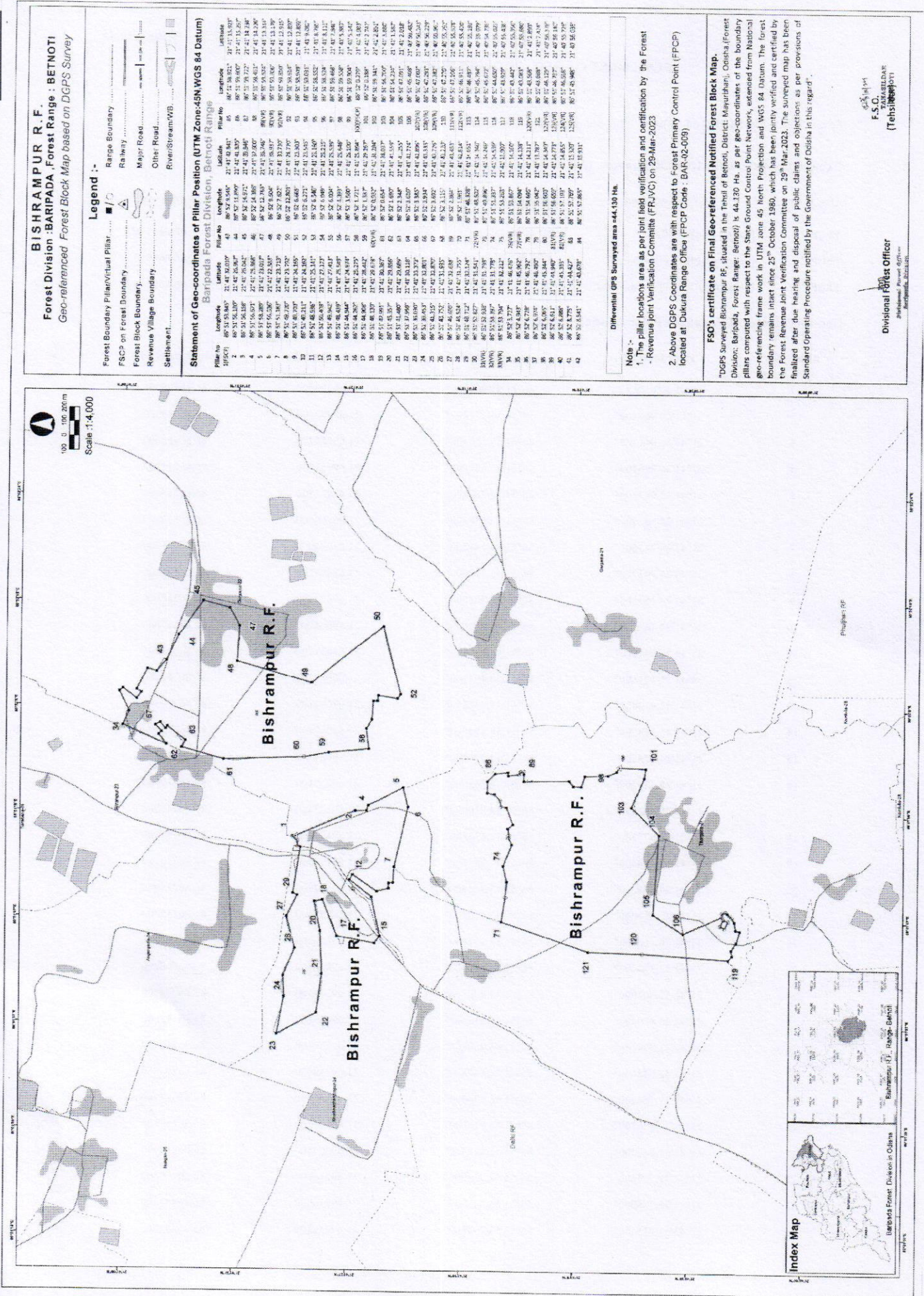
- Name of notified forest block: Bishrampur RF
- Notification no. & date: Not Available
- Area as per notification/WP/Register: 42.25 Ha.
- Existing no. of boundary demarcations in conformity with adjoining village boundary: Not Available
- Boundary demarcations (Proposed Pillars) in conformity with adjoining village boundary: 104 nos. (Annexure -2)
- Boundary demarcations (Virtual Pillars) in conformity with adjoining village boundary: 4 nos. (Annexure -4)
- GPS area of verified boundary: 44.224 ha
- GPS perimeter of verified boundary: 6.732 km

Observations:

Notification & Traverse map are not available. The verified boundary shape area is found to be 44.224 ha. (-4.672 %) which is acceptable range of NFA. Forest boundary demarcation Pillars are in Conformity with Cadastral map, existing pillars & HRSI.

TABLE - 1

Forest and Revenue department officials(RO/Fr/FG/RI/Amin) and TP involved in Joint verification of Forest Boundary		
Name	Designation	Signature
Ghanashyam Singh	Forest Range Officer	 Forest Range Officer BEINOTI RANGE
Prasanta Kumar Singh Samanta	Forester Betnoti Sec.	 Forester Betnoti Section
Chittaranjan Jena	Forest Guard Madpur Beat.	 Jena
Shankar Borthan	Revenue Inspector	 REVENUE INSPECTOR PATALIPURA
Sajan Kumar Patra	Revenue Inspector Berhampur	 Revenue Inspector Berhampur
Debashish Behera	GIS, ENGG (CDTP)	 Behera
Counter Signed by:		
<div style="display: flex; justify-content: space-between;"> <div style="text-align: center;"> Inyab TANASILDAB/23 Tahsil BEINOTI </div> <div style="text-align: center;"> 24/3/23 Divisional Forest Officer Baripada Division </div> </div>		



BISHRAMPUR R.F.
Forest Division : BARIPADA, Forest Range : BETNOTI
Geo-referenced Forest Block Map based on DGPS Survey


- Legend :-**
- Forest Boundary Pillar/Individual Pillar
 - FSCs on Forest Boundary
 - Forest Block Boundary
 - Revenue Village Boundary
 - Settlement
 - Range Boundary
 - Railway
 - Major Road
 - Other Road
 - River/Stream/WB

Statement of Geo-coordinates of Pillar Position (UTM Zone-45N/WGS 84 Datum)
Baripada Forest Division, Betnoti Range

Pillar No	Latitude	Longitude	Latitude	Longitude
1	86° 51' 58.32"	21° 41' 13.50"	86° 51' 58.32"	21° 41' 13.50"
2	86° 51' 58.32"	21° 41' 13.50"	86° 51' 58.32"	21° 41' 13.50"
3	86° 51' 58.32"	21° 41' 13.50"	86° 51' 58.32"	21° 41' 13.50"
4	86° 51' 58.32"	21° 41' 13.50"	86° 51' 58.32"	21° 41' 13.50"
5	86° 51' 58.32"	21° 41' 13.50"	86° 51' 58.32"	21° 41' 13.50"
6	86° 51' 58.32"	21° 41' 13.50"	86° 51' 58.32"	21° 41' 13.50"
7	86° 51' 58.32"	21° 41' 13.50"	86° 51' 58.32"	21° 41' 13.50"
8	86° 51' 58.32"	21° 41' 13.50"	86° 51' 58.32"	21° 41' 13.50"
9	86° 51' 58.32"	21° 41' 13.50"	86° 51' 58.32"	21° 41' 13.50"
10	86° 51' 58.32"	21° 41' 13.50"	86° 51' 58.32"	21° 41' 13.50"
11	86° 51' 58.32"	21° 41' 13.50"	86° 51' 58.32"	21° 41' 13.50"
12	86° 51' 58.32"	21° 41' 13.50"	86° 51' 58.32"	21° 41' 13.50"
13	86° 51' 58.32"	21° 41' 13.50"	86° 51' 58.32"	21° 41' 13.50"
14	86° 51' 58.32"	21° 41' 13.50"	86° 51' 58.32"	21° 41' 13.50"
15	86° 51' 58.32"	21° 41' 13.50"	86° 51' 58.32"	21° 41' 13.50"
16	86° 51' 58.32"	21° 41' 13.50"	86° 51' 58.32"	21° 41' 13.50"
17	86° 51' 58.32"	21° 41' 13.50"	86° 51' 58.32"	21° 41' 13.50"
18	86° 51' 58.32"	21° 41' 13.50"	86° 51' 58.32"	21° 41' 13.50"
19	86° 51' 58.32"	21° 41' 13.50"	86° 51' 58.32"	21° 41' 13.50"
20	86° 51' 58.32"	21° 41' 13.50"	86° 51' 58.32"	21° 41' 13.50"
21	86° 51' 58.32"	21° 41' 13.50"	86° 51' 58.32"	21° 41' 13.50"
22	86° 51' 58.32"	21° 41' 13.50"	86° 51' 58.32"	21° 41' 13.50"
23	86° 51' 58.32"	21° 41' 13.50"	86° 51' 58.32"	21° 41' 13.50"
24	86° 51' 58.32"	21° 41' 13.50"	86° 51' 58.32"	21° 41' 13.50"
25	86° 51' 58.32"	21° 41' 13.50"	86° 51' 58.32"	21° 41' 13.50"
26	86° 51' 58.32"	21° 41' 13.50"	86° 51' 58.32"	21° 41' 13.50"
27	86° 51' 58.32"	21° 41' 13.50"	86° 51' 58.32"	21° 41' 13.50"
28	86° 51' 58.32"	21° 41' 13.50"	86° 51' 58.32"	21° 41' 13.50"
29	86° 51' 58.32"	21° 41' 13.50"	86° 51' 58.32"	21° 41' 13.50"
30	86° 51' 58.32"	21° 41' 13.50"	86° 51' 58.32"	21° 41' 13.50"
31	86° 51' 58.32"	21° 41' 13.50"	86° 51' 58.32"	21° 41' 13.50"
32	86° 51' 58.32"	21° 41' 13.50"	86° 51' 58.32"	21° 41' 13.50"
33	86° 51' 58.32"	21° 41' 13.50"	86° 51' 58.32"	21° 41' 13.50"
34	86° 51' 58.32"	21° 41' 13.50"	86° 51' 58.32"	21° 41' 13.50"
35	86° 51' 58.32"	21° 41' 13.50"	86° 51' 58.32"	21° 41' 13.50"
36	86° 51' 58.32"	21° 41' 13.50"	86° 51' 58.32"	21° 41' 13.50"
37	86° 51' 58.32"	21° 41' 13.50"	86° 51' 58.32"	21° 41' 13.50"
38	86° 51' 58.32"	21° 41' 13.50"	86° 51' 58.32"	21° 41' 13.50"
39	86° 51' 58.32"	21° 41' 13.50"	86° 51' 58.32"	21° 41' 13.50"
40	86° 51' 58.32"	21° 41' 13.50"	86° 51' 58.32"	21° 41' 13.50"
41	86° 51' 58.32"	21° 41' 13.50"	86° 51' 58.32"	21° 41' 13.50"
42	86° 51' 58.32"	21° 41' 13.50"	86° 51' 58.32"	21° 41' 13.50"

Note :-
 1. The pillar locations area as per joint field verification and certification by the Forest Revenue Joint Verification Committee (FR-JVC) on 29-Mar-2023
 2. Above DGPS Coordinates are with respect to Forest Primary Control Point (FPCP) located at Dureka Range Office (FPCP Code : BAR-02-008)

FSO's certificate on Final Geo-referenced Notified Forest Block Map.
 "DGPS Surveyed Bishrampur R.F. situated in the Tehsil of Betnoti, District, Mayurbhanj, Odisha (Forest Division: Baripada, Forest Range: Betnoti) is 44.130 Ha. as per geo-coordinates of the boundary pillars computed with respect to the State Ground Control Point Network, extended from National geo-referencing frame work in UTM zone 45 North Projection and WGS 84 Datum. The forest boundary remains intact since 25th October 1980, which has been jointly verified and certified by the Forest Revenue Joint Verification Committee on 29th Mar 2023. The surveyed map has been finalized after due hearing and disposal of public claims and objections as per provisions of Standard Operating Procedure notified by the Government of Odisha in this regard".



Divisional Forest Officer
 Bishrampur Range Office
 Baripada, Odisha.

F.S.O.
(Tejshilbajpai)

STATEMENT OF GEO-COORDINATES OF PILLAR POSITIONS

Forest Division: **Baripada** Forest Range : **Betnoti** Forest Block Name: **Bishrampur RF****Ground Control Point (GCP) References. (All coordinates in WGS84 datum & UTM Zone 45 projection)**

GCP Type	GCP Location	Latitude(DMS)	Longitude(DMS)	Latitude(DD)	Longitude(DD)
FPCP	Betnoti Range Office	21°47'46.669200"	86°39'41.277600"	21.79629700	86.66146600
FSCP1	Bishrampur RF , Pillar No- 1	21°41'32.010000"	86°51'53.845200"	21.69222500	86.86495700
FSCP2	Bishrampur RF , Pillar No- 100	21°41'4.981200"	86°52'0.278400"	21.68471700	86.86674400

Geo-coordinates of Boundary Pillar Position (Total: 125 nos.)

Pillar No	Latitude(DMS)	Longitude(DMS)	Latitude(DD)	Longitude(DD)
1	21°41'32.010000"	86°51'53.845200"	21.69222500	86.86495700
2	21°41'26.966400"	86°51'56.131200"	21.69082400	86.86559200
3	21°41'26.041200"	86°51'56.156400"	21.69056700	86.86559900
4	21°41'25.868400"	86°51'56.671200"	21.69051900	86.86574200
5	21°41'23.017200"	86°51'58.287600"	21.68972700	86.86619100
6	21°41'22.581600"	86°51'56.538000"	21.68960600	86.86570500
7	21°41'23.712000"	86°51'51.181200"	21.68992000	86.86421700
8	21°41'23.791200"	86°51'49.719600"	21.68994200	86.86381100
9	21°41'24.165600"	86°51'49.701600"	21.69004600	86.86380600
10	21°41'24.162000"	86°51'49.212000"	21.69004500	86.86367000
11	21°41'25.141200"	86°51'48.934800"	21.69031700	86.86359300
12	21°41'27.171600"	86°51'50.403600"	21.69088100	86.86400100
13	21°41'27.412800"	86°51'49.942800"	21.69094800	86.86387300
14	21°41'25.548000"	86°51'48.438000"	21.69043000	86.86345500
15	21°41'24.874800"	86°51'44.946000"	21.69024300	86.86248500
16	21°41'25.274400"	86°51'44.262000"	21.69035400	86.86229500
17	21°41'28.442400"	86°51'44.910000"	21.69123400	86.86247500
18	21°41'29.677200"	86°51'48.128400"	21.69157700	86.86336900
19	21°41'30.368400"	86°51'47.991600"	21.69176900	86.86333100
20	21°41'29.857200"	86°51'45.356400"	21.69162700	86.86259900
21	21°41'29.688000"	86°51'41.479200"	21.69158000	86.86152200
22	21°41'30.116400"	86°51'37.958400"	21.69169900	86.86054400
23	21°41'33.374400"	86°51'36.028800"	21.69260400	86.86000800
24	21°41'32.802000"	86°51'39.452400"	21.69244500	86.86095900
25	21°41'32.870400"	86°51'41.313600"	21.69246400	86.86147600
26	21°41'31.934400"	86°51'43.750800"	21.69220400	86.86215300
27	21°41'32.636400"	86°51'46.648800"	21.69239900	86.86295800
28	21°41'31.754400"	86°51'48.524400"	21.69215400	86.86347900
29	21°41'32.125200"	86°51'48.711600"	21.69225700	86.86353100
30	21°41'31.542000"	86°51'52.826400"	21.69209500	86.86467400
31	21°41'31.797600"	86°51'52.938000"	21.69216600	86.86470500
32	21°41'31.776000"	86°51'53.395200"	21.69216000	86.86483200
33	21°41'32.211600"	86°51'53.794800"	21.69228100	86.86494300

Pillar No	Latitude(DMS)	Longitude(DMS)	Latitude(DD)	Longitude(DD)
34	21°41'46.474800"	86°52'3.727200"	21.69624300	86.86770200
35	21°41'45.963600"	86°52'4.944000"	21.69610100	86.86804000
36	21°41'46.791600"	86°52'6.729600"	21.69633100	86.86853600
37	21°41'46.489200"	86°52'6.974400"	21.69624700	86.86860400
38	21°41'45.344400"	86°52'6.063600"	21.69592900	86.86835100
39	21°41'44.941200"	86°52'6.610800"	21.69581700	86.86850300
40	21°41'45.333600"	86°52'6.888000"	21.69592600	86.86858000
41	21°41'44.426400"	86°52'8.774400"	21.69567400	86.86910400
42	21°41'43.677600"	86°52'8.540400"	21.69546600	86.86903900
43	21°41'42.842400"	86°52'9.544800"	21.69523400	86.86931800
44	21°41'41.834400"	86°52'11.888400"	21.69495400	86.86996900
45	21°41'39.847200"	86°52'14.970000"	21.69440200	86.87082500
46	21°41'37.600800"	86°52'14.386800"	21.69377800	86.87066300
47	21°41'36.747600"	86°52'12.763200"	21.69354100	86.87021200
48	21°41'36.938400"	86°52'9.505200"	21.69359400	86.86930700
49	21°41'30.732000"	86°52'7.622400"	21.69187000	86.86878400
50	21°41'24.770400"	86°52'12.799200"	21.69021400	86.87022200
51	21°41'23.301600"	86°52'6.664800"	21.68980600	86.86851800
52	21°41'23.546400"	86°52'6.272400"	21.68987400	86.86840900
53	21°41'25.159200"	86°52'6.546000"	21.69032200	86.86848500
54	21°41'25.216800"	86°52'6.049200"	21.69033800	86.86834700
55	21°41'25.540800"	86°52'6.002400"	21.69042800	86.86833400
56	21°41'25.645200"	86°52'4.393200"	21.69045700	86.86788700
57	21°41'26.098800"	86°52'3.561600"	21.69058300	86.86765600
58	21°41'25.893600"	86°52'1.722000"	21.69052600	86.86714500
59	21°41'29.266800"	86°52'1.336800"	21.69146300	86.86703800
60	21°41'31.282800"	86°52'0.933600"	21.69202300	86.86692600
61	21°41'38.036400"	86°52'0.652800"	21.69389900	86.86684800
62	21°41'41.557200"	86°52'1.689600"	21.69487700	86.86713600
63	21°41'41.254800"	86°52'2.348400"	21.69479300	86.86731900
64	21°41'42.723600"	86°52'3.612000"	21.69520100	86.86767000
65	21°41'42.896400"	86°52'3.385200"	21.69524900	86.86760700
66	21°41'43.332000"	86°52'3.932400"	21.69537000	86.86775900
67	21°41'43.728000"	86°52'3.691200"	21.69548000	86.86769200
68	21°41'43.220400"	86°52'3.115200"	21.69533900	86.86753200
69	21°41'43.454400"	86°52'2.863200"	21.69540400	86.86746200
70	21°41'42.813600"	86°52'1.959600"	21.69522600	86.86721100
71	21°41'14.650800"	86°51'46.328400"	21.68740300	86.86286900
72	21°41'14.344800"	86°51'48.502800"	21.68731800	86.86347300
73	21°41'14.247600"	86°51'49.896000"	21.68729100	86.86386000
74	21°41'14.539200"	86°51'51.336000"	21.68737200	86.86426000
75	21°41'13.905600"	86°51'53.262000"	21.68719600	86.86479500
76	21°41'14.161200"	86°51'53.866800"	21.68726700	86.86496300
77	21°41'14.139600"	86°51'54.093600"	21.68726100	86.86502600
78	21°41'14.211600"	86°51'54.694800"	21.68728100	86.86519300

Pillar No	Latitude(DMS)	Longitude(DMS)	Latitude(DD)	Longitude(DD)
79	21°41'13.786800"	86°51'55.040400"	21.68716300	86.86528900
80	21°41'14.348400"	86°51'56.602800"	21.68731900	86.86572300
81	21°41'14.773200"	86°51'56.660400"	21.68743700	86.86573900
82	21°41'14.856000"	86°51'57.193200"	21.68746000	86.86588700
83	21°41'15.320400"	86°51'57.769200"	21.68758900	86.86604700
84	21°41'15.932400"	86°51'57.866400"	21.68775900	86.86607400
85	21°41'15.921600"	86°51'58.921200"	21.68775600	86.86636700
86	21°41'15.298800"	86°51'59.601600"	21.68758300	86.86655600
87	21°41'14.233200"	86°51'59.724000"	21.68728700	86.86659000
88	21°41'14.226000"	86°51'59.450400"	21.68728500	86.86651400
89	21°41'13.315200"	86°51'59.572800"	21.68703200	86.86654800
90	21°41'13.174800"	86°51'59.806800"	21.68699300	86.86661300
91	21°41'12.915600"	86°51'59.810400"	21.68692100	86.86661400
92	21°41'12.897600"	86°51'59.612400"	21.68691600	86.86655900
93	21°41'12.894000"	86°51'58.950000"	21.68691500	86.86637500
94	21°41'9.081600"	86°51'59.029200"	21.68585600	86.86639700
95	21°41'8.786400"	86°51'58.554000"	21.68577400	86.86626500
96	21°41'8.113200"	86°51'58.525200"	21.68558700	86.86625700
97	21°41'7.846800"	86°51'59.468400"	21.68551300	86.86651900
98	21°41'5.888400"	86°51'59.558400"	21.68496900	86.86654400
99	21°41'5.143200"	86°51'59.904000"	21.68476200	86.86664000
100	21°41'4.981200"	86°52'0.278400"	21.68471700	86.86674400
101	21°41'2.745600"	86°52'0.188400"	21.68409600	86.86671900
102	21°41'2.850000"	86°51'59.342400"	21.68412500	86.86648400
103	21°41'3.879600"	86°51'56.700000"	21.68441100	86.86575000
104	21°41'1.586400"	86°51'54.234000"	21.68377400	86.86506500
105	21°41'2.018400"	86°51'47.091600"	21.68389400	86.86308100
106	21°40'59.480400"	86°51'45.406800"	21.68318900	86.86261300
107	21°40'56.244000"	86°51'47.001600"	21.68229000	86.86305600
108	21°40'56.229600"	86°51'47.293200"	21.68228600	86.86313700
109	21°40'55.959600"	86°51'47.383200"	21.68221100	86.86316200
110	21°40'55.790400"	86°51'47.271600"	21.68216400	86.86313100
111	21°40'55.578000"	86°51'47.106000"	21.68210500	86.86308500
112	21°40'55.419600"	86°51'46.911600"	21.68206100	86.86303100
113	21°40'55.192800"	86°51'46.486800"	21.68199800	86.86291300
114	21°40'55.077600"	86°51'45.784800"	21.68196600	86.86271800
115	21°40'54.735600"	86°51'45.673200"	21.68187100	86.86268700
116	21°40'55.023600"	86°51'44.650800"	21.68195100	86.86240300
117	21°40'55.437600"	86°51'43.930800"	21.68206600	86.86220300
118	21°40'55.351200"	86°51'43.441200"	21.68204200	86.86206700
119	21°40'55.678800"	86°51'43.084800"	21.68213300	86.86196800
120	21°41'2.889600"	86°51'43.567200"	21.68413600	86.86210200
121	21°41'7.425600"	86°51'43.689600"	21.68539600	86.86213600
122	21°40'56.377200"	86°51'46.130400"	21.68232700	86.86281400

Pillar No	Latitude(DMS)	Longitude(DMS)	Latitude(DD)	Longitude(DD)
123	21°40'56.139600"	86°51'46.735200"	21.68226100	86.86298200
124	21°40'55.729200"	86°51'46.558800"	21.68214700	86.86293300
125	21°40'56.035200"	86°51'45.946800"	21.68223200	86.86276300

*** END of Statement***