

GOVERNMENT OF ODISHA
FOREST, ENVIRONMENT & CLIMATE CHANGE DEPARTMENT

NOTIFICATION

No.FE-DIV-MISC-0011-2016- 20584 /FE&CC, Date 28 JUL 2025
10F (Cons) 34/2020

Whereas Forest block Gad Deulia Reserve Forest has been recorded as Reserved Forest in the Division Memo No.10244/4F Dt.27/12/2024 indicating an area of 58.730 Ha in Betnoti Range of Baripada Forest Division as per Annexure-I.

And whereas, the Government of Odisha in the Forest & Environment Department have notified a "Standard Operating Procedure (SOP) for Geo-referencing of Forest Block boundary through DGPS Survey" in the Odisha Gazette vide Notification No.22572400112016-10F(Cons)77/2016/14097/F&E dtd.04.07.2017, for preparation of such geo-referenced forest maps in pursuance of the directives of Hon'ble Supreme Court in their Order dtd.06.07.2011 (in IA Nos. 1868, 2091, 2225-2227, 2380, 2568 and 2937 in Writ Petition (C) No. 202 of 1995 – Lafarge matter).

And whereas, the Government of Odisha have appointed all Tehsildars in their respective Tehsil jurisdiction in the respective Districts as Forest Settlement Officer (FSO) vide Notification No. 10 F (TR) 38/2020/7767/F&E Dated 21/05/2020.


And whereas, the Forest Revenue Joint Verification Committee has jointly verified and confirmed the boundary pillar positions as per report in Annexure-II.

And whereas, the Forest Settlement Officer has certified 'No Change' in the boundary extent of Gad Deulia RF post 25th October 1980. The DGPS survey boundary coordinates have been verified by ORSAC and certified by the Forest Settlement Officer. The computed area (UTM Zone 45 N projection and WGS 84 datum) of the Gad Deulia RF is 32.219 Ha. or 79.615 Ac. The change in area is due to method of Survey & Area Computation.

Therefore, it has been decided to supplement the existing notification of the Gad Deulia RF with the above mentioned FSO certified DGPS surveyed Forest block map as per Annexure-III, and the statement of geo-coordinates of the forest block boundary pillar positions as per Annexure-IV, which shall be treated as the precise boundary description of the, Gad Deulia RF and shall form an integral part of the original notification in place of any other form of boundary description notified earlier.

There shall be no change to the admitted rights in the original notification.

By order of the Governor,



(Satyabrata Sahu)

Additional Chief Secretary to Government

By e-mail: deputydirectorpp@rediffmail.com

Memo No. 20585 /FE&CC Date 28 JUL 2025

Copy with soft copy forwarded to the Director of Printing, Stationary & Publication, Odisha Cuttack for publication in an extra-ordinary issue of the Odisha Gazette & supply 50 copies of printed notification each to FE&CC Deptt./ Director Land Records & Surveys, Odisha, Cuttack/ Collector, Mayurbhanj, DFO, Baripada Forest Division/ Tahasildar- Betnoti, Dist- Mayurbhanj.

The Notification is statutory & may be assigned SRO Number.

deputy director
OSD-cum-Special Secretary to Government

Memo No. 20586 /FE&CC Date 28 JUL 2025

Copy forwarded to the PS to Hon'ble Chief Minister, Odisha for favour of kind information of Hon'ble Chief Minister/ PS to Hon'ble Minister, FE&CC, Labour & ESI for favour of kind information of Hon'ble Minister.

deputy director
OSD-cum-Special Secretary to Government

Memo No. 20587 /FE&CC Date 28 JUL 2025

Copy forwarded to the Assistant Inspector General of Forest, Govt. of India, Ministry of Environment & Forest & Climate Change (FC Division), Indira Paryavaran Bhawan, Jor Bagh Road, Aliganj, New Delhi-110003/ Deputy Director General of Forests (Central), Govt. of India, MoEF&CC, Regional Office, A/3, Chandrasekharapur, Bhubaneswar-23 for information & necessary action.

deputy director
OSD-cum-Special Secretary to Government

Memo No. 20588 /FE&CC Date 28 JUL 2025

Copy forwarded to the Revenue & Disaster Management Deptt./ ST & SC Development, Minorities & Backward Classes Welfare Department/ Member, Board of Revenue, Odisha, Cuttack/ Director Land Records & Surveys, Odisha, Cuttack/ RDC (CD) Cuttack/ Collector, Mayurbhanj/ Tahasildar- Betnoti, Dist.- Mayurbhanj for information & necessary action.

deputy director
OSD-cum-Special Secretary to Government

Memo No. 20589 /FE&CC Date 28 JUL 2025

Copy forwarded to the Principal Chief Conservator of Forest & HoFF, Odisha/ Principal Chief Conservator of Forests (Wildlife) & Chief Wildlife Warden, Odisha/ Regional Chief Conservator of Forests, Baripada Circle/ Divisional Forest Officer, Baripada Forest Division for information & necessary action.

deputy director
OSD-cum-Special Secretary to Government

Memo No. 20590 /FE&CC Date 28 JUL 2025

Copy forwarded to the Head, State Portal, I.T. Centre, Odisha Secretariat, Bhubaneswar/ Deputy Secretary to Government, Office Establishment Section, FE&CC Department w.r.t their letter No.21646/F&E dtd.22.11.2016 for information and necessary action.

deputy director
OSD-cum-Special Secretary to Government



OUR SIMILIPAL
OUR PRIDEଆମ ଶିଳିଡ଼ିପାଳ
ଆମ ଗର୍ବ

OFFICE OF THE DIVISIONAL FOREST OFFICER,
BARIPADA FOREST DIVISION, BARIPADA, MAYURBHANJ, ODISHA
 Telephone no. 06792-252613, 252622 and Fax 255770, e-mail: dfo.baripada@odisha.gov.in

Memo No 10244/4F Dt. 27.12.24

To The Principal Chief Conservator of Forests and HoFF,
Odisha, Bhubaneswar

Sub: Certificate in respect of the Forest Blocks.

Ref:- Memo No. 12453 date 29.07.2020.

As directed vide Para No.02 of the above referred letter this is to certify that, copy of the original notification in respect of the following notified forest blocks are not readily available in this Division.

SL.NO	NAME OF FOREST BLOCK	Type	FOREST RANGE	Notification AREA in Ha.
1	Ambadiha	PF	Bangiriposi	14.030
2	Budapahada	PF	Bangiriposi	1400.000
3	Dighi	RF	Bangiriposi	515.940
4	Ghuma	PF	Bangiriposi	600.000
5	Hill Block-I	PF	Bangiriposi	712.750
6	Juha PRF	PRF	Bangiriposi	86.040
7	Kopadiha	PF	Bangiriposi	10.730
8	Maheshpur	PF	Bangiriposi	98.430
9	Pimpudijharan	PF	Bangiriposi	60.970
10	Rangahudi	RF	Bangiriposi	86.670
11	Thakurani	RF	Bangiriposi	497.020
12	Aghasole	RF	Baripada	37.550
13	Asanabani	PRF	Baripada	57.030
14	Badsahi	RF	Baripada	340.740
15	Baldiha	RF	Baripada	110.130
16	Belpal	RF	Baripada	110.600
17	Bhagabat Chandrapur	RF	Baripada	806.280
18	Bidhyadharpur	RF	Baripada	238.760
19	Budhikhamari	RF	Baripada	863.100
20	Chakradharpur	RF	Baripada	141.310
21	Chengua-Mangalpur	RF	Baripada	79.640
22	Deulia	RF	Baripada	241.670
23	Dukura	RF	Baripada	162.750
24	Dungurusahi	RF	Baripada	10.950
25	Gojodi-Damodarpur	RF	Baripada	33.020
26	Haldia	RF	Baripada	52.000
27	Hatikote	RF	Baripada	556.840

SL.NO	NAME OF FOREST BLOCK	Type	FOREST RANGE	Notification AREA in Ha.
28	Itamundia	RF	Baripada	111.370
29	Itamundia-Jamuna	RF	Baripada	111.250
30	Jarkani	RF	Baripada	10.680
31	Kanthal	PF	Baripada	510.000
32	Kerko	RF	Baripada	110.070
33	Khanua	RF	Baripada	113.680
34	Kuldiha	RF	Baripada	25.250
35	Lulung-Purunapani	RF	Baripada	223.310
36	Manchabandha	RF	Baripada	1020.920
37	Pundala	RF	Baripada	17.970
38	Purunapani	RF	Baripada	42.730
39	Badguma	RF	Betnoti	28.970
40	Baisinga	RF	Betnoti	108.440
41	Balka	RF	Betnoti	23.960
42	Bartana	RF	Betnoti	194.890
43	Basantapur	RF	Betnoti	113.800
44	Beldiha	RF	Betnoti	41.600
45	Bhimpur	RF	Betnoti	18.290
46	Bishrampur	RF	Betnoti	42.250
47	Daldali	RF	Betnoti	71.220
48	Gad-Deulia	RF	Betnoti	58.730
49	Gobindapur	RF	Betnoti	11.820
50	Gopalpur	RF	Betnoti	10.880
51	Haripur	RF	Betnoti	41.280
52	Hatijhuri	RF	Betnoti	109.110
53	Hempur	RF	Betnoti	290.790
54	Jarka	RF	Betnoti	6.630
55	Jugal	RF	Betnoti	305.290
56	Kalma	RF	Betnoti	24.360
57	Kapoi	RF	Betnoti	109.260
58	Kendua	RF	Betnoti	6.658
59	Khadikapada	RF	Betnoti	75.110
60	Khetrapatana	RF	Betnoti	4.210
61	Khiripada	RF	Betnoti	420.540
62	Machhapada	RF	Betnoti	62.810
63	Mantapal	RF	Betnoti	222.730
64	Merda	RF	Betnoti	495.820
65	Mohanpur	RF	Betnoti	35.130
66	Nuagaon	RF	Betnoti	39.330
67	Phuljhari	RF	Betnoti	217.420
68	Purunia	RF	Betnoti	442.300
69	Raikama	RF	Betnoti	191.340
70	Thakurtota	RF	Betnoti	73.330
71	Tikayatpur	RF	Betnoti	160.960
72	Asanabani A	RF	Kaptipada	262.560
73	Nachhipur	RF	Kaptipada	229.000
74	Notto	RF	Kaptipada	7707.080
75	Amarda	RF	Rasgovindpur	1512.200
76	Baghajharan	RF	Rasgovindpur	147.950

SL.NO	NAME OF FOREST BLOCK	Type	FOREST RANGE	Notification AREA in Ha.
77	Baldiha	RF	Rasgovindpur	95.830
78	Betnasia	RF	Rasgovindpur	110.230
79	Bharadasole	RF	Rasgovindpur	50.670
80	Chitrada	RF	Rasgovindpur	422.640
81	Jamsole	RF	Rasgovindpur	434.300
82	Moroda	RF	Rasgovindpur	1479.140
83	Nalagaja	RF	Rasgovindpur	260.290
84	Nichuapada	RF	Rasgovindpur	52.280
85	Nuajhalia	RF	Rasgovindpur	50.500
86	Nunchatia	RF	Rasgovindpur	148.270
87	Sarumula	RF	Rasgovindpur	330.220
88	Sukhilakhali	RF	Rasgovindpur	231.310
89	Anantasahi	RF	Udala	7.120
90	Belakuti	RF	Udala	223.380
91	Bhandagaon	RF	Udala	122.210
92	Charada	RF	Udala	7.120
93	Dhaundia	RF	Udala	524.790
94	Dimgadia	RF	Udala	6.960
95	Dugdha	RF	Udala	35.290
96	Ghantasila	RF	Udala	5.340
97	Jaypur	RF	Udala	27.800
98	Kanpura	RF	Udala	533.850
99	Khunta	RF	Udala	427.990
100	Kuamara	RF	Udala	229.530
101	Kuriakhunta	RF	Udala	7.450
102	Marsigaon	RF	Udala	263.320
103	Mundhakata	RF	Udala	20.400
104	Nahara	RF	Udala	161.870
105	Naupada	RF	Udala	324.380
106	Phuljhari A	RF	Udala	315.650
107	Purunabaripada	RF	Udala	25.850
108	Sialia	RF	Udala	34.320
109	Sirathali	RF	Udala	74.140
110	Udala	RF	Udala	533.930

Counter Signed by

Field Director, Simlipal Tiger Reserve-
cum- Regional Chief Conservator of
Forests, Baripada Circle

Divisional Forest Officer
Baripada Forest Division

FOREST REVENUE JOINT VERIFICATION COMMITTEE REPORT

Forest Division: Baripada

Forest Range: Betnoti

Minutes of Joint Verification:

List of participation of the Forest-Revenue joint verification committee is given at Table 1.








Joint Verification of the boundary of **Gad-Deulia RF** Forest Block was carried out during to . Existing pillar position recorded through GPS were plotted and compared against geo-referenced cadastral maps of adjoining villages. The verified forest boundary map is enclosed at Plate-1. Findings of the verification w.r.t. revenue cadastral is given below:

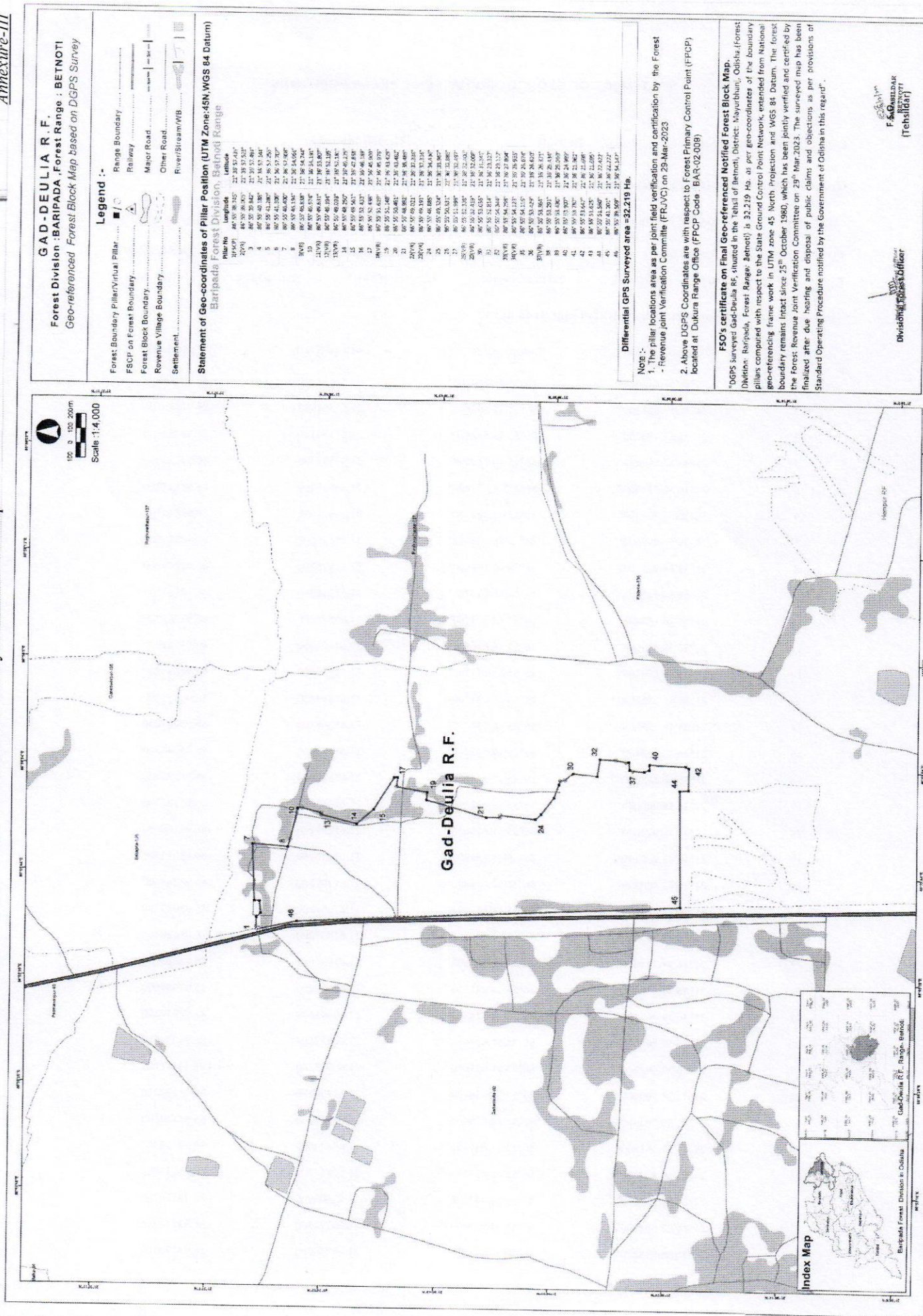
- Name of notified forest block: Gad-Deulia RF
- Notification no. & date: Not Available
- Area as per notification/WP/Register: 58.73 Ha.
- Existing no. of boundary demarcations in conformity with adjoining village boundary: Not Available
- Boundary demarcations (Proposed Pillars) in conformity with adjoining village boundary: 34 nos. (Annexure -2)
- Boundary demarcations(Virtual Pillars) in conformity with adjoining village boundary: Not Available
- GPS area of verified boundary: 32.102 ha
- GPS perimeter of verified boundary: 3.145 km

Observations:

Notification & Traverse map are not available. The verified boundary approximately matching with MMV, and NFA more than CMA. Forest boundary demarcations pillars are in conformity with CMA, Existing pillars and HRSI. Change in area may be due to projection system and survey techniques. Since all peripheral settlements have occurred prior to 1980. There is no implication under FC Act.

TABLE - 1

Forest and Revenue department officials (RO/Fr/FG/RI/Amin) and TP involved in Joint verification of Forest Boundary		
Name	Designation	Signature
Chhanachyamn Singh	Forest Range Officer	 Forest Range Officer BETNOTI RANGE
Dulal Chandra Diger	Forester, Baisinga Section	 Forester Baisinga Section
Jayanti Patra	FG., Baisinga Beed	
Subhalaxmi Salpathy	R.I. Gaddaulia	 Revenue Inspector Gaddaulia
Debasish Behera	GIS, ENGG, DTP	
Counter Signed by:		
 TAHASILDAR Tahasildar BETNOTI 24/3/23		 24/3/23 Divisional Forest Officer Baripada Division



STATEMENT OF GEO-COORDINATES OF PILLAR POSITIONS

Forest Division: **Baripada** Forest Range : **Betnoti** Forest Block Name: **Gad-Deulia RF****Ground Control Point (GCP) References. (All coordinates in WGS84 datum & UTM Zone 45 projection)**

GCP Type	GCP Location	Latitude(DMS)	Longitude(DMS)	Latitude(DD)	Longitude(DD)
FPCP	Betnoti Range Office	21°47'46.669200"	86°39'41.277600"	21.79629700	86.66146600
FSCP1	Gad-Deulia RF , Pillar No- 1	21°36'57.434400"	86°55'38.744400"	21.61595400	86.92742900

Geo-coordinates of Boundary Pillar Position (Total: 46 nos.)

Pillar No	Latitude(DMS)	Longitude(DMS)	Latitude(DD)	Longitude(DD)
1	21°36'57.434400"	86°55'38.744400"	21.61595400	86.92742900
2	21°36'57.524400"	86°55'39.003600"	21.61597900	86.92750100
3	21°36'57.495600"	86°55'39.842400"	21.61597100	86.92773400
4	21°36'57.142800"	86°55'40.188000"	21.61587300	86.92783000
5	21°36'57.254400"	86°55'41.278800"	21.61590400	86.92813300
6	21°36'57.708000"	86°55'41.307600"	21.61603000	86.92814100
7	21°36'57.909600"	86°55'46.401600"	21.61608600	86.92955600
8	21°36'54.961200"	86°55'46.192800"	21.61526700	86.92949800
9	21°36'54.745200"	86°55'46.837200"	21.61520700	86.92967700
10	21°36'54.190800"	86°55'49.573200"	21.61505300	86.93043700
11	21°36'53.805600"	86°55'49.630800"	21.61494600	86.93045300
12	21°36'52.196400"	86°55'49.195200"	21.61449900	86.93033200
13	21°36'52.182000"	86°55'49.033200"	21.61449500	86.93028700
14	21°36'49.276800"	86°55'48.252000"	21.61368800	86.93007000
15	21°36'47.858400"	86°55'49.562400"	21.61329400	86.93043400
16	21°36'46.188000"	86°55'52.431600"	21.61283000	86.93123100
17	21°36'45.900000"	86°55'52.438800"	21.61275000	86.93123300
18	21°36'45.975600"	86°55'51.618000"	21.61277100	86.93100500
19	21°36'43.430400"	86°55'51.150000"	21.61206400	86.93087500
20	21°36'43.480800"	86°55'50.458800"	21.61207800	86.93068300
21	21°36'38.487600"	86°55'48.982800"	21.61069100	86.93027300
22	21°36'37.339200"	86°55'49.022400"	21.61037200	86.93028400
23	21°36'37.317600"	86°55'49.191600"	21.61036600	86.93033100
24	21°36'34.430400"	86°55'48.885600"	21.60956400	86.93024600
25	21°36'33.966000"	86°55'49.324800"	21.60943500	86.93036800
26	21°36'32.886000"	86°55'50.829600"	21.60913500	86.93078600
27	21°36'32.497200"	86°55'51.999600"	21.60902700	86.93111100
28	21°36'32.400000"	86°55'52.338000"	21.60900000	86.93120500
29	21°36'32.007600"	86°55'52.420800"	21.60889100	86.93122800
30	21°36'31.341600"	86°55'53.036400"	21.60870600	86.93139900
31	21°36'29.329200"	86°55'52.813200"	21.60814700	86.93133700
32	21°36'29.124000"	86°55'54.343200"	21.60809000	86.93176200
33	21°36'27.802800"	86°55'54.296400"	21.60772300	86.93174900
34	21°36'26.935200"	86°55'54.123600"	21.60748200	86.93170100

Pillar No	Latitude(DMS)	Longitude(DMS)	Latitude(DD)	Longitude(DD)
35	21°36'26.672400"	86°55'54.116400"	21.60740900	86.93169900
36	21°36'26.618400"	86°55'53.428800"	21.60739400	86.93150800
37	21°36'26.370000"	86°55'53.364000"	21.60732500	86.93149000
38	21°36'25.434000"	86°55'53.292000"	21.60706500	86.93147000
39	21°36'25.009200"	86°55'53.436000"	21.60694700	86.93151000
40	21°36'24.987600"	86°55'53.907600"	21.60694100	86.93164100
41	21°36'21.963600"	86°55'53.785200"	21.60610100	86.93160700
42	21°36'21.697200"	86°55'53.648400"	21.60602700	86.93156900
43	21°36'21.693600"	86°55'51.625200"	21.60602600	86.93100700
44	21°36'22.420800"	86°55'51.560400"	21.60622800	86.93098900
45	21°36'22.273200"	86°55'41.199600"	21.60618700	86.92811100
46	21°36'54.147600"	86°55'39.507600"	21.61504100	86.92764100

*** END of Statement***