

2105 304 1 0

110226

GOVERNMENT OF ODISHA
FOREST, ENVIRONMENT & CLIMATE CHANGE DEPARTMENT

NOTIFICATION

No.FE-DIV-MISC-0011-2016- 22583 /FE&CC, Date 02 AUG 2025
10F (Cons)-34/2020

Whereas Forest block Notto Reserve Forest has been recorded as Reserved Forest in the Division Memo No. 10244/4F Dt. 27/12/2024 indicating an area of 7707.080 Ha. in Kaptipada Range of Baripada Forest Division as per *Annexure-I*.

And whereas, the Government of Odisha in the Forest & Environment Department have notified a "Standard Operating Procedure (SOP) for Geo-referencing of Forest Block boundary through DGPS Survey" in the Odisha Gazette vide Notification No. 22572400112016-10F(Cons) 77/2016/ 14097/ F&E dtd.04.07.2017, for preparation of such geo-referenced forest maps in pursuance of the directives of Hon'ble Supreme Court in their Order dtd.6.7.2011 (in IA Nos. 1868, 2091, 2225-2227, 2380, 2568 and 2937 in Writ Petition (C) No. 202 of 1995 – Lafarge matter).

And whereas, the Government of Odisha have appointed all Tehsildars in their respective Tehsil jurisdiction in the respective Districts as Forest Settlement Officer (FSO) vide Notification No. 10 F (TR) 38/2020/7767/F&E Dated 21/05/2020.


And whereas, the Forest Revenue Joint Verification Committee has jointly verified and confirmed the boundary pillar positions as per report in *Annexure-II*.

And whereas, the Forest Settlement Officer has certified 'No Change' in the boundary extent of Notto RF post 25th October 1980. The DGPS survey boundary coordinates have been verified by ORSAC and certified by the Forest Settlement Officer. The computed area (UTM Zone 45 N projection and WGS 84 datum) of the Notto RF is 7735.512 Ha or 19114.866 Ac. The change in area is due to method of Survey & Area Computation.

Therefore, it has been decided to supplement the existing notification of the Notto RF with the above mentioned FSO certified DGPS surveyed Forest block map as per *Annexure-III*, and the statement of geo-coordinates of the forest block boundary pillar positions as per *Annexure-IV*, which shall be treated as the precise boundary description of the, Notto RF and shall form an integral part of the original notification in place of any other form of boundary description notified earlier.

There shall be no change to the admitted rights in the original notification.

By order of the Governor,



(Satyabrata Sahu)

Additional Chief Secretary to Government

By e-mail: deputydirectorpp@rediffmail.com

Memo No. 22584 /FE&CC Date 02 AUG 2025

Copy with soft copy forwarded to the Director of Printing, Stationary & Publication, Odisha Cuttack for publication in an extra-ordinary issue of the Odisha Gazette & supply 50 copies of printed notification each to FE&CC Deptt./ Director Land Records & Surveys, Odisha, Cuttack/ Collector, Mayurbhanj/ DFO, Baripada Forest Division/ Tahasildar-Kaptipada, Dist.-Mayurbhanj.

The Notification is statutory & may be assigned SRO Number.

[Handwritten Signature]

OSD-cum-Special Secretary to Government

Memo No. 22585 /FE&CC Date 02 AUG 2025

Copy forwarded to the PS to Hon'ble Chief Minister, Odisha for favour of kind information of Hon'ble Chief Minister/ PS to Hon'ble Minister, FE&CC for favour of kind information of Hon'ble Minister.

[Handwritten Signature]

OSD-cum-Special Secretary to Government

Memo No. 22586 /FE&CC Date 02 AUG 2025

Copy forwarded to the Assistant Inspector General of Forest, Govt. of India, Ministry of Environment & Forest & Climate Change (FC Division), Indira Paryavaran Bhawan, Jor Bagh Road, Aliganj, New Delhi-110003/ Deputy Director General of Forests (Central), Govt. of India, MoEF&CC, Regional Office, A/3, Chandrasekharapur, Bhubaneswar-23 for information & necessary action.

[Handwritten Signature]

OSD-cum-Special Secretary to Government

Memo No. 22587 /FE&CC Date 02 AUG 2025

Copy forwarded to the Revenue & Disaster Management Deptt./ ST & SC Development, Minorities & Backward Classes Welfare Department/ Member, Board of Revenue, Odisha, Cuttack/ Director Land Records & Surveys, Odisha, Cuttack/ RDC (CD) Cuttack/ Collector, Mayurbhanj/ Tahasildar-Kaptipada, Dist.-Mayurbhanj for information & necessary action.

[Handwritten Signature]

OSD-cum-Special Secretary to Government

Memo No. 22588 /FE&CC Date 02 AUG 2025

Copy forwarded to the Principal Chief Conservator of Forest & HoFF, Odisha/ Principal Chief Conservator of Forests (Wildlife) & Chief Wildlife Warden, Odisha/ Field Director, STR-cum-RCCF, Baripada Circle/ Divisional Forest Officer, Baripada Forest Division for information & necessary action.

[Handwritten Signature]

OSD-cum-Special Secretary to Government

Memo No. 22589 /FE&CC Date 02 AUG 2025

Copy forwarded to the Head, State Portal, I.T. Centre, Odisha Secretariat, Bhubaneswar/ Deputy Secretary to Government, Office Establishment Section, FE&CC Department w.r.t their letter No.21646/F&E dtd.22.11.2016 for information and necessary action.

[Handwritten Signature]

OSD-cum-Special Secretary to Government





247

OUR SIMILIPAL
OUR PRIDE

ଓଡ଼ିଶା ଶିଳ୍ପିତାଳୟ
ଆମ ଶିଳ୍ପିତାଳୟ
ଆମ ଗର୍ବ

OFFICE OF THE DIVISIONAL FOREST OFFICER,
BARIPADA FOREST DIVISION, BARIPADA, MAYURBHANJ, ODISHA
Telephone no. 06792-252613, 252622 and Fax 255770, e-mail: dfo.baripada@odisha.gov.in

Memo No. 10244/4F Dt. 27.12.24

To The Principal Chief Conservator of Forests and HoFF,
Odisha, Bhubaneswar

Sub: Certificate in respect of the Forest Blocks.

Ref:- Memo No. 12453 date 29.07.2020.

As directed vide Para No.02 of the above referred letter this is to certify that, copy of the original notification in respect of the following notified forest blocks are not readily available in this Division.

SL.NO	NAME OF FOREST BLOCK	Type	FOREST RANGE	Notification AREA in Ha.
1	Ambadiha	PF	Bangiriposi	14.030
2	Budapahada	PF	Bangiriposi	1400.000
3	Dighi	RF	Bangiriposi	515.940
4	Ghuma	PF	Bangiriposi	600.000
5	Hill Block-I	PF	Bangiriposi	712.750
6	Juha PRF	PRF	Bangiriposi	86.040
7	Kopadiha	PF	Bangiriposi	10.730
8	Mabeshpur	PF	Bangiriposi	98.430
9	Pimpudijharan	PF	Bangiriposi	60.970
10	Rangahudi	RF	Bangiriposi	86.670
11	Thakurani	RF	Bangiriposi	497.020
12	Aghasole	RF	Baripada	37.550
13	Asanabani	PRF	Baripada	57.030
14	Badsahi	RF	Baripada	340.740
15	Baldiha	RF	Baripada	110.130
16	Belpal	RF	Baripada	110.600
17	Bhagabat Chandrapur	RF	Baripada	806.280
18	Bidbyadharpur	RF	Baripada	238.760
19	Budhikhamari	RF	Baripada	863.100
20	Chakradharpur	RF	Baripada	141.310
21	Chengua-Mangalpur	RF	Baripada	79.640
22	Deulia	RF	Baripada	241.670
23	Dukura	RF	Baripada	162.750
24	Dungurusahi	RF	Baripada	10.950
25	Gojodi-Damodarpur	RF	Baripada	33.020
26	Haldia	RF	Baripada	52.000
27	Hatikote	RF	Baripada	556.840

SL.NO	NAME OF FOREST BLOCK	Type	FOREST RANGE	Notification AREA in Ha.
28	Itamundia	RF	Baripada	111.370
29	Itamundia-Jamuna	RF	Baripada	111.250
30	Jarkani	RF	Baripada	10.680
31	Kanthal	PF	Baripada	510.000
32	Kerko	RF	Baripada	110.070
33	Khanua	RF	Baripada	113.680
34	Kuldiha	RF	Baripada	25.250
35	Lulung-Purunapani	RF	Baripada	223.310
36	Manchabandha	RF	Baripada	1020.920
37	Pundala	RF	Baripada	17.970
38	Purunapani	RF	Baripada	42.730
39	Badguma	RF	Betnoti	28.970
40	Baisinga	RF	Betnoti	108.440
41	Balka	RF	Betnoti	23.960
42	Bartana	RF	Betnoti	194.890
43	Basantapur	RF	Betnoti	113.800
44	Beldiha	RF	Betnoti	41.600
45	Bhimpur	RF	Betnoti	18.290
46	Bishrapur	RF	Betnoti	42.250
47	Daldali	RF	Betnoti	71.220
48	Gad-Deulia	RF	Betnoti	58.730
49	Gobindapur	RF	Betnoti	11.820
50	Gopalpur	RF	Betnoti	10.880
51	Haripur	RF	Betnoti	41.280
52	Hatijhuri	RF	Betnoti	109.110
53	Hempur	RF	Betnoti	290.790
54	Jarka	RF	Betnoti	6.630
55	Jugal	RF	Betnoti	305.290
56	Kalma	RF	Betnoti	24.360
57	Kapoi	RF	Betnoti	109.260
58	Kendua	RF	Betnoti	6.658
59	Khadikapada	RF	Betnoti	75.110
60	Khetrapatana	RF	Betnoti	4.210
61	Khripada	RF	Betnoti	420.540
62	Machhapada	RF	Betnoti	62.810
63	Mantapal	RF	Betnoti	222.730
64	Merda	RF	Betnoti	495.820
65	Mohanpur	RF	Betnoti	35.130
66	Nuagaon	RF	Betnoti	39.330
67	Phuljhari	RF	Betnoti	217.420
68	Purunia	RF	Betnoti	442.300
69	Raikama	RF	Betnoti	191.340
70	Thakurtota	RF	Betnoti	73.330
71	Tikayatpur	RF	Betnoti	160.960
72	Asanabani A	RF	Kaptipada	262.560
73	Nachhipur	RF	Kaptipada	229.000
74	Notto	RF	Kaptipada	7707.080
75	Amarda	RF	Rasgovindpur	1512.200
76	Baghajharan	RF	Rasgovindpur	147.950

SL.NO	NAME OF FOREST BLOCK	Type	FOREST RANGE	Notification AREA in Ha.
77	Baldiha	RF	Rasgovindpur	95.830
78	Betnasia	RF	Rasgovindpur	110.230
79	Bharadasole	RF	Rasgovindpur	50.670
80	Chitrada	RF	Rasgovindpur	422.640
81	Jamsole	RF	Rasgovindpur	434.300
82	Moroda	RF	Rasgovindpur	1479.140
83	Nalagaja	RF	Rasgovindpur	260.290
84	Nichuapada	RF	Rasgovindpur	52.280
85	Nuajhalia	RF	Rasgovindpur	50.500
86	Nunchatia	RF	Rasgovindpur	148.270
87	Sarumula	RF	Rasgovindpur	330.220
88	Sukhilakhali	RF	Rasgovindpur	231.310
89	Anantasahi	RF	Udala	7.120
90	Belakuti	RF	Udala	223.380
91	Bhandagaon	RF	Udala	122.210
92	Charada	RF	Udala	7.120
93	Dhaundia	RF	Udala	524.790
94	Dimgadia	RF	Udala	6.960
95	Dugdha	RF	Udala	35.290
96	Ghantasila	RF	Udala	5.340
97	Jaypur	RF	Udala	27.800
98	Kanpura	RF	Udala	533.850
99	Khunta	RF	Udala	427.990
100	Kuamara	RF	Udala	229.530
101	Kuriakhunta	RF	Udala	7.450
102	Marsigaon	RF	Udala	263.320
103	Mundhakata	RF	Udala	20.400
104	Nahara	RF	Udala	161.870
105	Naupada	RF	Udala	324.380
106	Phuljhari A	RF	Udala	315.650
107	Purunabaripada	RF	Udala	25.850
108	Sialia	RF	Udala	34.320
109	Sirathali	RF	Udala	74.140
110	Udala	RF	Udala	533.930

Counter Signed by

Field Director, Similipal Tiger Reserve-
cum- Regional Chief Conservator of
Forests, Baripada Circle

Divisional Forest Officer
Baripada Forest Division

FOREST REVENUE JOINT VERIFICATION COMMITTEE REPORT

Forest Division: Baripada

Forest Range: Kaptipada

Minutes of Joint Verification:

List of participation of the Forest-Revenue joint verification committee is given at Table I.

Joint Verification of the boundary of **Notto RF** Forest Block was carried out during 23-01-2023 to 27-01-2023. Existing pillar position recorded through GPS were plotted and compared against geo-referenced cadastral maps of adjoining villages. The verified forest boundary map is enclosed at Plate-1. Findings of the verification w.r.t. revenue cadastral is given below:






- Name of notified forest block: Notto RF
- Notification no. & date: Not Available
- Area as per notification/WP/Register: 7707.08 Ha.
- Existing no. of boundary demarcations in conformity with adjoining village boundary: 197 nos. (Annexure -1)
- Boundary demarcations (Proposed Pillars) in conformity with adjoining village boundary: 243 nos. (Annexure -2)
- Boundary demarcations(Virtual Pillars) in conformity with adjoining village boundary: Not Available
- GPS area of verified boundary: 7732.745 ha
- GPS perimeter of verified boundary: 68.183 km

Observations:


Notification & Traverse map are not available. The verified boundary shape area is found to be 7732.745 ha. (0.333 %) which is acceptable range of NFA. Forest boundary demarcation Pillars are in Conformity with Cadastral map, existing pillars & HRSI.


TABLE - 1

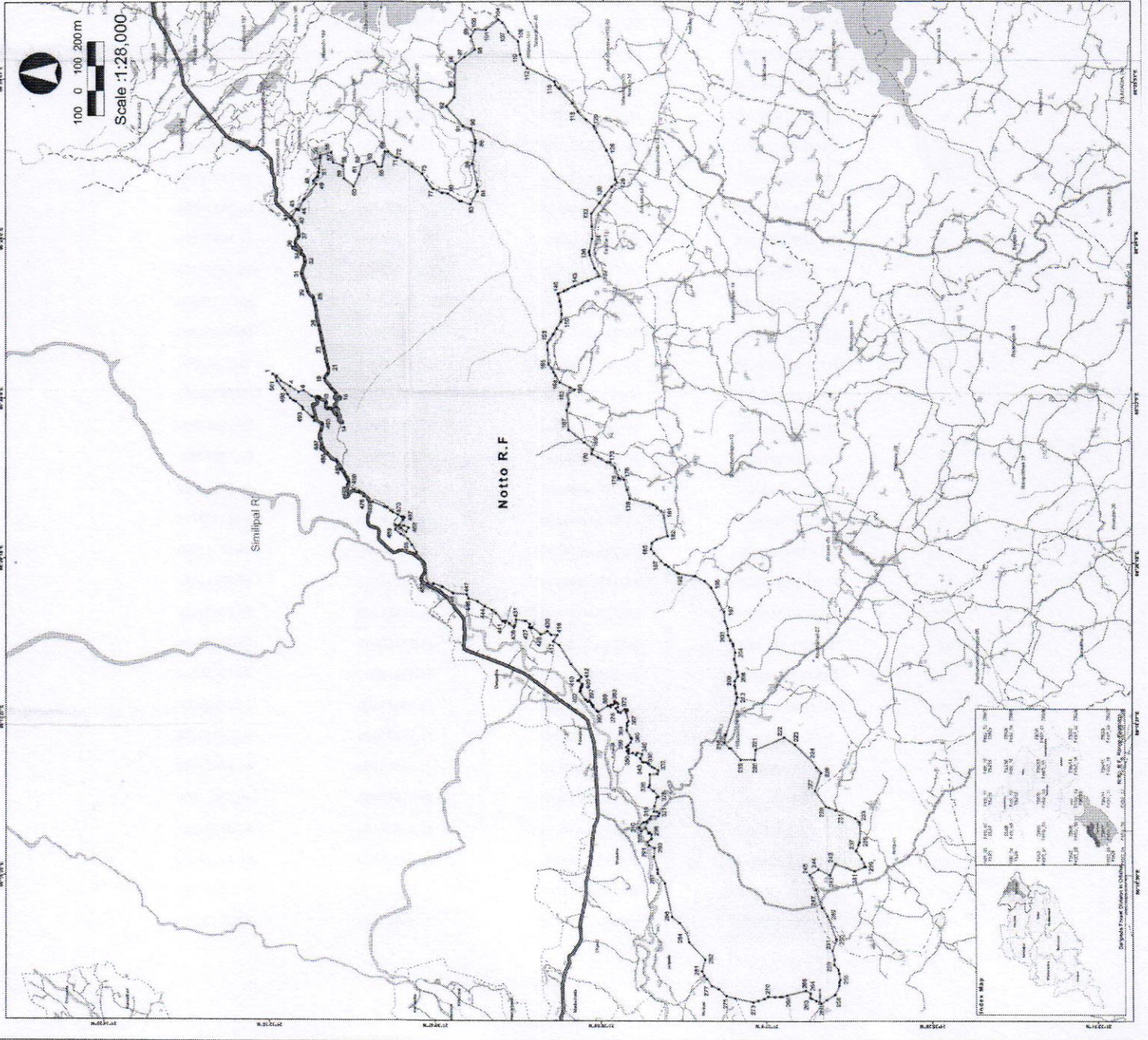
Forest and Revenue department officials(RO/Fr/FG/RI/Amin) and TP involved in Joint verification of Forest Boundary

Name	Designation	Signature
✓ Mahamud Schidullah Suresh Ku Dakei	CDLTP (ATL) Forester Noto Seak	  Forester Noto Section
✓ Suresh Ku Dakei	Forester Noto Kc Sarat Seak	 Forester Sarat Section
Deepak Kumar Nayak	R.I.	 REVENUE INSPECTOR PODADIHA
Sikandar Singh	R.I.	 26/04/23 Revenue Inspector SARAT
✓ ✓ Tanakanta G	F. G	TK. G + G Noto Beak

Counter Signed by:


 26/04/2023
 Tahsil Dar
 KAPTIPADA


 31/6/23
 Divisional Forest Officer
 Baripada Division



NOTTO R.F.
Forest Division : BARPADA, Forest Range : KAPTIPADA
Geo-referenced Forest Block Map based on DGPS Survey

Legend :-

- Forest Boundary Pillar/Virtual Pillar
- FSCP on Forest Boundary
- Forest Block Boundary
- Revenue Village Boundary
- Settlement
- Ramp Boundary
- Major Road
- Other Road
- River/Stream/WB

Statement of Geo-coordinates of Pillar Position (UTM Zone-45N WGS 84 Datum)
Baripada Forest Division, Kaptipada Range

Pillar No.	UTM Easting	UTM Northing
1	487120.00	1710100.00
2	487120.00	1710100.00
3	487120.00	1710100.00
4	487120.00	1710100.00
5	487120.00	1710100.00
6	487120.00	1710100.00
7	487120.00	1710100.00
8	487120.00	1710100.00
9	487120.00	1710100.00
10	487120.00	1710100.00
11	487120.00	1710100.00
12	487120.00	1710100.00
13	487120.00	1710100.00
14	487120.00	1710100.00
15	487120.00	1710100.00
16	487120.00	1710100.00
17	487120.00	1710100.00
18	487120.00	1710100.00
19	487120.00	1710100.00
20	487120.00	1710100.00
21	487120.00	1710100.00
22	487120.00	1710100.00
23	487120.00	1710100.00
24	487120.00	1710100.00
25	487120.00	1710100.00
26	487120.00	1710100.00
27	487120.00	1710100.00
28	487120.00	1710100.00
29	487120.00	1710100.00
30	487120.00	1710100.00
31	487120.00	1710100.00
32	487120.00	1710100.00
33	487120.00	1710100.00
34	487120.00	1710100.00
35	487120.00	1710100.00
36	487120.00	1710100.00
37	487120.00	1710100.00
38	487120.00	1710100.00
39	487120.00	1710100.00
40	487120.00	1710100.00
41	487120.00	1710100.00
42	487120.00	1710100.00
43	487120.00	1710100.00
44	487120.00	1710100.00
45	487120.00	1710100.00
46	487120.00	1710100.00
47	487120.00	1710100.00
48	487120.00	1710100.00
49	487120.00	1710100.00
50	487120.00	1710100.00
51	487120.00	1710100.00
52	487120.00	1710100.00
53	487120.00	1710100.00
54	487120.00	1710100.00
55	487120.00	1710100.00
56	487120.00	1710100.00
57	487120.00	1710100.00
58	487120.00	1710100.00
59	487120.00	1710100.00
60	487120.00	1710100.00
61	487120.00	1710100.00
62	487120.00	1710100.00
63	487120.00	1710100.00
64	487120.00	1710100.00
65	487120.00	1710100.00
66	487120.00	1710100.00
67	487120.00	1710100.00
68	487120.00	1710100.00
69	487120.00	1710100.00
70	487120.00	1710100.00
71	487120.00	1710100.00
72	487120.00	1710100.00
73	487120.00	1710100.00
74	487120.00	1710100.00
75	487120.00	1710100.00
76	487120.00	1710100.00
77	487120.00	1710100.00
78	487120.00	1710100.00
79	487120.00	1710100.00
80	487120.00	1710100.00
81	487120.00	1710100.00
82	487120.00	1710100.00
83	487120.00	1710100.00
84	487120.00	1710100.00
85	487120.00	1710100.00
86	487120.00	1710100.00
87	487120.00	1710100.00
88	487120.00	1710100.00
89	487120.00	1710100.00
90	487120.00	1710100.00
91	487120.00	1710100.00
92	487120.00	1710100.00
93	487120.00	1710100.00
94	487120.00	1710100.00
95	487120.00	1710100.00
96	487120.00	1710100.00
97	487120.00	1710100.00
98	487120.00	1710100.00
99	487120.00	1710100.00
100	487120.00	1710100.00

Note :-
 1. The pillar locations area as per joint field verification and certification by the Forest - Revenue Joint Verification Committee (FRJVC) on 29-Mar-2023
 2. Above DGPS Coordinates are with respect to Forest Primary Control Point (FPCP) located at Simlipal South Dukam Range Offset(FPCP Code BAR-02-008)

FSO's certificate on Final Geo-referenced Notified Forest Block Map
 'DGPS Surveyed Notto R.F., situated in the Tehsil of Kaptipada, District: Mayurbhanj, Odisha, Forest Division: Baripada, Forest Range: Kaptipada) is 7735.512 Ha. as per geo-coordinates of the boundary pillars computed with respect to the State Ground Control Point Network, extended from National geo-referencing frame work in UTM zone 45 North Projection and WGS 84 Datum. The forest boundary remains intact since 25-October 1980, which has been jointly verified and certified by the Forest Revenue Joint Verification Committee on 7-Jun-2023. The surveyed map has been finalized after due hearing and disposal of public claims and collectors as per provisions of Standard Operating Procedure notified by the Government of Odisha in this regard.'

Divisional Forest Officer
 (Tealishil) [Signature]

STATEMENT OF GEO-COORDINATES OF PILLAR POSITIONS

Forest Division: **Baripada** Forest Range : **Kaptipada** Forest Block Name: **Notto RF****Ground Control Point (GCP) References. (All coordinates in WGS84 datum & UTM Zone 45 projection)**

GCP Type	GCP Location	Latitude(DMS)	Longitude(DMS)	Latitude(DD)	Longitude(DD)
FPCP	Kaptipada Range Office	21°47'46.669200"	86°39'41.277600"	21.79629700	86.66146600
FSCP1	Notto RF , Pillar No- 40	21°32'20.770800"	86°24'11.296800"	21.53910300	86.40313800
FSCP2	Notto RF , Pillar No- 181	21°28'18.220800"	86°20'51.518400"	21.47172800	86.34764400
FSCP3	Notto RF , Pillar No- 284	21°28'1.765200"	86°15'58.856400"	21.46715700	86.26634900

Geo-coordinates of Boundary Pillar Position (Total: 503 nos.)

Pillar No	Latitude(DMS)	Longitude(DMS)	Latitude(DD)	Longitude(DD)
1	21°32'35.692800"	86°22'26.702400"	21.54324800	86.37408400
2	21°32'32.974800"	86°22'25.399200"	21.54249300	86.37372200
3	21°32'30.246000"	86°22'22.072800"	21.54173500	86.37279800
4	21°32'24.133200"	86°22'18.213600"	21.54003700	86.37172600
5	21°32'18.330000"	86°22'14.199600"	21.53842500	86.37061100
6	21°32'15.169200"	86°22'15.297600"	21.53754700	86.37091600
7	21°32'9.938400"	86°22'11.301600"	21.53609400	86.36980600
8	21°32'5.960400"	86°22'10.570800"	21.53498900	86.36960300
9	21°32'4.333200"	86°22'10.084800"	21.53453700	86.36946800
10	21°32'0.438000"	86°22'6.636000"	21.53345500	86.36851000
11	21°31'58.713600"	86°22'2.917200"	21.53297600	86.36747700
12	21°31'56.528400"	86°22'2.298000"	21.53236900	86.36730500
13	21°31'53.112000"	86°21'57.733200"	21.53142000	86.36603700
14	21°31'49.404000"	86°21'52.542000"	21.53039000	86.36459500
15	21°31'53.594400"	86°22'3.547200"	21.53155400	86.36765200
16	21°31'51.146400"	86°22'10.866000"	21.53087400	86.36968500
17	21°31'53.997600"	86°22'13.692000"	21.53166600	86.37047000
18	21°31'56.222400"	86°22'16.665600"	21.53228400	86.37129600
19	21°32'1.316400"	86°22'23.869200"	21.53369900	86.37329700
20	21°31'59.124000"	86°22'27.019200"	21.53309000	86.37417200
21	21°31'58.576800"	86°22'30.590400"	21.53293800	86.37516400
22	21°31'59.556000"	86°22'33.574800"	21.53321000	86.37599300
23	21°32'1.773600"	86°22'44.324400"	21.53382600	86.37897900
24	21°32'2.770800"	86°22'49.303200"	21.53410300	86.38036200
25	21°32'4.023600"	86°22'55.920000"	21.53445100	86.38220000
26	21°32'5.100000"	86°23'0.794400"	21.53475000	86.38355400
27	21°32'7.472400"	86°23'13.995600"	21.53540900	86.38722100
28	21°32'8.728800"	86°23'19.773600"	21.53575800	86.38882600
29	21°32'12.422400"	86°23'23.830800"	21.53678400	86.38995300
30	21°32'14.128800"	86°23'30.184800"	21.53725800	86.39171800
31	21°32'16.656000"	86°23'36.193200"	21.53796000	86.39338700
32	21°32'14.172000"	86°23'44.761200"	21.53727000	86.39576700

Pillar No	Latitude(DMS)	Longitude(DMS)	Latitude(DD)	Longitude(DD)
33	21°32'14.809200"	86°23'48.217200"	21.53744700	86.39672700
34	21°32'16.904400"	86°23'50.344800"	21.53802900	86.39731800
35	21°32'16.728000"	86°23'52.346400"	21.53798000	86.39787400
36	21°32'21.012000"	86°23'57.512400"	21.53917000	86.39930900
37	21°32'18.463200"	86°24'2.278800"	21.53846200	86.40063300
38	21°32'19.244400"	86°24'8.341200"	21.53867900	86.40231700
39	21°32'20.335200"	86°24'10.324800"	21.53898200	86.40286800
40	21°32'20.770800"	86°24'11.296800"	21.53910300	86.40313800
41	21°32'23.625600"	86°24'15.120000"	21.53989600	86.40420000
42	21°32'22.423200"	86°24'16.902000"	21.53956200	86.40469500
43	21°32'20.108400"	86°24'21.135600"	21.53891900	86.40587100
44	21°32'18.542400"	86°24'20.390400"	21.53848400	86.40566400
45	21°32'15.619200"	86°24'27.385200"	21.53767200	86.40760700
46	21°32'14.852400"	86°24'28.072800"	21.53745900	86.40779800
47	21°32'7.407600"	86°24'38.318400"	21.53539100	86.41064400
48	21°32'9.189600"	86°24'40.586400"	21.53588600	86.41127400
49	21°32'6.723600"	86°24'43.124400"	21.53520100	86.41197900
50	21°32'6.111600"	86°24'43.858800"	21.53503100	86.41218300
51	21°32'5.420400"	86°24'46.807200"	21.53483900	86.41300200
52	21°32'5.287200"	86°24'48.978000"	21.53480200	86.41360500
53	21°32'5.388000"	86°24'50.774400"	21.53483000	86.41410400
54	21°32'4.700400"	86°24'56.883600"	21.53463900	86.41580100
55	21°32'4.786800"	86°24'58.284000"	21.53466300	86.41619000
56	21°31'57.046800"	86°25'0.793200"	21.53251300	86.41688700
57	21°31'55.891200"	86°24'53.539200"	21.53219200	86.41487200
58	21°31'49.670400"	86°24'51.397200"	21.53046400	86.41427700
59	21°31'48.975600"	86°24'42.400800"	21.53027100	86.41177800
60	21°31'42.585600"	86°24'37.036800"	21.52849600	86.41028800
61	21°31'39.061200"	86°24'45.345600"	21.52751700	86.41259600
62	21°31'36.958800"	86°24'52.138800"	21.52693300	86.41448300
63	21°31'28.898400"	86°24'54.208800"	21.52469400	86.41505800
64	21°31'26.565600"	86°24'50.673600"	21.52404600	86.41407600
65	21°31'24.074400"	86°24'50.500800"	21.52335400	86.41402800
66	21°31'23.091600"	86°24'56.005200"	21.52308100	86.41555700
67	21°31'22.306800"	86°24'59.194800"	21.52286300	86.41644300
68	21°31'21.993600"	86°25'1.128000"	21.52277600	86.41698000
69	21°31'19.923600"	86°25'1.200000"	21.52220100	86.41700000
70	21°31'17.828400"	86°24'59.544000"	21.52161900	86.41654000
71	21°31'14.484000"	86°24'57.020400"	21.52069000	86.41583900
72	21°31'13.663200"	86°24'57.182400"	21.52046200	86.41588400
73	21°31'8.479200"	86°24'54.111600"	21.51902200	86.41503100
74	21°31'3.777600"	86°24'50.936400"	21.51771600	86.41414900
75	21°30'57.153600"	86°24'46.155600"	21.51587600	86.41282100
76	21°30'54.032400"	86°24'41.569200"	21.51500900	86.41154700
77	21°30'49.723200"	86°24'35.730000"	21.51381200	86.40992500

Pillar No	Latitude(DMS)	Longitude(DMS)	Latitude(DD)	Longitude(DD)
78	21°30'43.801200"	86°24'32.871600"	21.51216700	86.40913100
79	21°30'40.845600"	86°24'32.727600"	21.51134600	86.40909100
80	21°30'40.197600"	86°24'32.328000"	21.51116600	86.40898000
81	21°30'32.364000"	86°24'27.237600"	21.50899000	86.40756600
82	21°30'30.942000"	86°24'27.144000"	21.50859500	86.40754000
83	21°30'25.336800"	86°24'24.930000"	21.50703800	86.40692500
84	21°30'20.556000"	86°24'34.027200"	21.50571000	86.40945200
85	21°30'20.912400"	86°24'38.390400"	21.50580900	86.41066400
86	21°30'24.141600"	86°24'53.341200"	21.50670600	86.41481700
87	21°30'22.579200"	86°25'1.930800"	21.50627200	86.41720300
88	21°30'21.999600"	86°25'7.392000"	21.50611100	86.41872000
89	21°30'22.096800"	86°25'9.271200"	21.50613800	86.41924200
90	21°30'24.890400"	86°25'17.698800"	21.50691400	86.42158300
91	21°30'30.128400"	86°25'19.412400"	21.50836900	86.42205900
92	21°30'41.216400"	86°25'32.944800"	21.51144900	86.42581800
93	21°30'35.946000"	86°25'39.147600"	21.50998500	86.42754100
94	21°30'35.499600"	86°25'44.090400"	21.50986100	86.42891400
95	21°30'35.625600"	86°25'48.162000"	21.50989600	86.43004500
96	21°30'35.074800"	86°26'2.367600"	21.50974300	86.43399100
97	21°30'29.152800"	86°26'7.360800"	21.50809800	86.43537800
98	21°30'22.586400"	86°26'12.811200"	21.50627400	86.43689200
99	21°30'25.182000"	86°26'21.793200"	21.50699500	86.43938700
100	21°30'22.410000"	86°26'26.642400"	21.50622500	86.44073400
101	21°30'15.073200"	86°26'26.361600"	21.50418700	86.44065600
102	21°30'14.295600"	86°26'27.848400"	21.50397100	86.44106900
103	21°30'12.283200"	86°26'28.960800"	21.50341200	86.44137800
104	21°30'7.110000"	86°26'33.565200"	21.50197500	86.44265700
105	21°30'4.388400"	86°26'31.318800"	21.50121900	86.44203300
106	21°30'2.826000"	86°26'29.130000"	21.50078500	86.44142500
107	21°30'0.712800"	86°26'24.946800"	21.50019800	86.44026300
108	21°29'53.923200"	86°26'18.380400"	21.49831200	86.43843900
109	21°29'53.156400"	86°26'12.170400"	21.49809900	86.43671400
110	21°29'52.602000"	86°26'9.265200"	21.49794500	86.43590700
111	21°29'50.380800"	86°26'2.126400"	21.49732800	86.43392400
112	21°29'47.875200"	86°25'59.350800"	21.49663200	86.43315300
113	21°29'41.046000"	86°25'56.251200"	21.49473500	86.43229200
114	21°29'30.008400"	86°25'50.358000"	21.49166900	86.43065500
115	21°29'29.544000"	86°25'47.935200"	21.49154000	86.42998200
116	21°29'26.818800"	86°25'45.465600"	21.49078300	86.42929600
117	21°29'18.308400"	86°25'35.425200"	21.48841900	86.42650700
118	21°29'14.712000"	86°25'29.593200"	21.48742000	86.42488700
119	21°29'9.135600"	86°25'23.948400"	21.48587100	86.42331900
120	21°29'4.156800"	86°25'19.549200"	21.48448800	86.42209700
121	21°29'3.393600"	86°25'18.051600"	21.48427600	86.42168100
122	21°29'3.440400"	86°25'17.709600"	21.48428900	86.42158600

Pillar No	Latitude(DMS)	Longitude(DMS)	Latitude(DD)	Longitude(DD)
123	21°29'3.138000"	86°25'17.623200"	21.48420500	86.42156200
124	21°29'2.148000"	86°25'15.204000"	21.48393000	86.42089000
125	21°28'55.840800"	86°25'2.654400"	21.48217800	86.41740400
126	21°28'52.068000"	86°24'54.658800"	21.48113000	86.41518300
127	21°28'49.918800"	86°24'42.282000"	21.48053300	86.41174500
128	21°28'48.964800"	86°24'40.464000"	21.48026800	86.41124000
129	21°28'52.503600"	86°24'37.458000"	21.48125100	86.41040500
130	21°28'56.740800"	86°24'31.514400"	21.48242800	86.40875400
131	21°29'0.387600"	86°24'26.362800"	21.48344100	86.40732300
132	21°29'5.647200"	86°24'18.666000"	21.48490200	86.40518500
133	21°29'5.287200"	86°24'9.957600"	21.48480200	86.40276600
134	21°29'5.107200"	86°24'1.357200"	21.48475200	86.40037700
135	21°29'6.968400"	86°23'53.037600"	21.48526900	86.39806600
136	21°29'7.209600"	86°23'51.817200"	21.48533600	86.39772700
137	21°29'6.615600"	86°23'49.887600"	21.48517100	86.39719100
138	21°29'3.606000"	86°23'40.812000"	21.48433500	86.39467000
139	21°29'0.358800"	86°23'35.833200"	21.48343300	86.39328700
140	21°29'1.057200"	86°23'35.250000"	21.48362700	86.39312500
141	21°29'7.832400"	86°23'32.276400"	21.48550900	86.39229900
142	21°29'11.724000"	86°23'30.616800"	21.48659000	86.39183800
143	21°29'16.440000"	86°23'28.629600"	21.48790000	86.39128600
144	21°29'20.896800"	86°23'26.530800"	21.48913800	86.39070300
145	21°29'23.766000"	86°23'24.910800"	21.48993500	86.39025300
146	21°29'27.531600"	86°23'23.107200"	21.49098100	86.38975200
147	21°29'26.404800"	86°23'18.272400"	21.49066800	86.38840900
148	21°29'25.602000"	86°23'14.614800"	21.49044500	86.38739300
149	21°29'25.260000"	86°23'9.060000"	21.49035000	86.38585000
150	21°29'25.638000"	86°23'3.976800"	21.49045500	86.38443800
151	21°29'28.460400"	86°22'59.196000"	21.49123900	86.38311000
152	21°29'30.804000"	86°22'55.383600"	21.49189000	86.38205100
153	21°29'34.602000"	86°22'49.231200"	21.49294500	86.38034200
154	21°29'34.483200"	86°22'44.486400"	21.49291200	86.37902400
155	21°29'33.892800"	86°22'34.496400"	21.49274800	86.37624900
156	21°29'30.649200"	86°22'29.132400"	21.49184700	86.37475900
157	21°29'28.946400"	86°22'26.295600"	21.49137400	86.37397100
158	21°29'26.221200"	86°22'21.813600"	21.49061700	86.37272600
159	21°29'19.762800"	86°22'18.325200"	21.48882300	86.37175700
160	21°29'16.501200"	86°22'16.766400"	21.48791700	86.37132400
161	21°29'17.725200"	86°22'16.078800"	21.48825700	86.37113300
162	21°29'17.898000"	86°22'16.147200"	21.48830500	86.37115200
163	21°29'21.519600"	86°22'13.731600"	21.48931100	86.37048100
164	21°29'20.497200"	86°22'6.661200"	21.48902700	86.36851700
165	21°29'20.335200"	86°22'5.815200"	21.48898200	86.36828200
166	21°29'21.656400"	86°22'2.229600"	21.48934900	86.36728600
167	21°29'20.504400"	86°21'48.758400"	21.48902900	86.36354400

Pillar No	Latitude(DMS)	Longitude(DMS)	Latitude(DD)	Longitude(DD)
168	21°29'10.114800"	86°21'40.032000"	21.48614300	86.36112000
169	21°29'4.610400"	86°21'35.524800"	21.48461400	86.35986800
170	21°29'5.168400"	86°21'32.230800"	21.48476900	86.35895300
171	21°29'1.122000"	86°21'29.552400"	21.48364500	86.35820900
172	21°28'55.329600"	86°21'26.280000"	21.48203600	86.35730000
173	21°28'53.148000"	86°21'26.226000"	21.48143000	86.35728500
174	21°28'49.843200"	86°21'22.986000"	21.48051200	86.35638500
175	21°28'47.071200"	86°21'15.249600"	21.47974200	86.35423600
176	21°28'43.633200"	86°21'14.400000"	21.47878700	86.35400000
177	21°28'41.775600"	86°21'7.272000"	21.47827100	86.35202000
178	21°28'39.986400"	86°21'1.080000"	21.47777400	86.35030000
179	21°28'24.502800"	86°20'56.918400"	21.47347300	86.34914400
180	21°28'21.950400"	86°20'54.758400"	21.47276400	86.34854400
181	21°28'18.220800"	86°20'51.518400"	21.47172800	86.34764400
182	21°28'15.078000"	86°20'35.433600"	21.47085500	86.34317600
183	21°28'22.332000"	86°20'33.090000"	21.47287000	86.34252500
184	21°28'25.420800"	86°20'30.238800"	21.47372800	86.34173300
185	21°28'25.892400"	86°20'26.300400"	21.47385900	86.34063900
186	21°28'23.757600"	86°20'23.211600"	21.47326600	86.33978100
187	21°28'19.185600"	86°20'17.998800"	21.47199600	86.33833300
188	21°28'16.525200"	86°20'15.460800"	21.47125700	86.33762800
189	21°28'15.841200"	86°20'15.468000"	21.47106700	86.33763000
190	21°28'14.408400"	86°20'14.190000"	21.47066900	86.33727500
191	21°28'8.886000"	86°20'9.927600"	21.46913500	86.33609100
192	21°28'7.579200"	86°20'9.236400"	21.46877200	86.33589900
193	21°27'56.808000"	86°20'7.504800"	21.46578000	86.33541800
194	21°27'50.472000"	86°20'4.120800"	21.46402000	86.33447800
195	21°27'46.206000"	86°19'59.649600"	21.46283500	86.33323600
196	21°27'40.935600"	86°19'48.709200"	21.46137100	86.33019700
197	21°27'37.623600"	86°19'42.769200"	21.46045100	86.32854700
198	21°27'37.274400"	86°19'36.861600"	21.46035400	86.32690600
199	21°27'35.244000"	86°19'31.501200"	21.45979000	86.32541700
200	21°27'35.049600"	86°19'26.720400"	21.45973600	86.32408900
201	21°27'33.238800"	86°19'23.232000"	21.45923300	86.32312000
202	21°27'31.712400"	86°19'20.910000"	21.45880900	86.32247500
203	21°27'31.424400"	86°19'19.516800"	21.45872900	86.32208800
204	21°27'30.164400"	86°19'14.908800"	21.45837900	86.32080800
205	21°27'30.722400"	86°19'10.261200"	21.45853400	86.31951700
206	21°27'29.800800"	86°19'6.045600"	21.45827800	86.31834600
207	21°27'28.929600"	86°19'1.192800"	21.45803600	86.31699800
208	21°27'28.389600"	86°18'58.374000"	21.45788600	86.31621500
209	21°27'30.416400"	86°18'54.864000"	21.45844900	86.31524000
210	21°27'30.474000"	86°18'52.084800"	21.45846500	86.31446800
211	21°27'30.211200"	86°18'50.515200"	21.45839200	86.31403200
212	21°27'29.494800"	86°18'46.357200"	21.45819300	86.31287700

Pillar No	Latitude(DMS)	Longitude(DMS)	Latitude(DD)	Longitude(DD)
213	21°27'28.944000"	86°18'43.693200"	21.45804000	86.31213700
214	21°27'29.638800"	86°18'39.319200"	21.45823300	86.31092200
215	21°27'36.284400"	86°18'17.035200"	21.46007900	86.30473200
216	21°27'37.227600"	86°18'11.689200"	21.46034100	86.30324700
217	21°27'33.688800"	86°18'7.923600"	21.45935800	86.30220100
218	21°27'32.875200"	86°18'7.736400"	21.45913200	86.30214900
219	21°27'26.442000"	86°17'59.834400"	21.45734500	86.29995400
220	21°27'17.157600"	86°17'59.884800"	21.45476600	86.29996800
221	21°27'16.596000"	86°18'6.775200"	21.45461000	86.30188200
222	21°26'57.991200"	86°18'15.433200"	21.44944200	86.30428700
223	21°26'50.820000"	86°18'10.447200"	21.44745000	86.30290200
224	21°26'40.045200"	86°17'59.247600"	21.44445700	86.29979100
225	21°26'36.934800"	86°17'54.553200"	21.44359300	86.29848700
226	21°26'33.716400"	86°17'50.888400"	21.44269900	86.29746900
227	21°26'37.798800"	86°17'38.328000"	21.44383300	86.29398000
228	21°26'30.440400"	86°17'27.265200"	21.44178900	86.29090700
229	21°26'28.528800"	86°17'26.642400"	21.44125800	86.29073400
230	21°26'24.072000"	86°17'24.781200"	21.44002000	86.29021700
231	21°26'20.472000"	86°17'23.564400"	21.43902000	86.28987900
232	21°26'11.148000"	86°17'19.154400"	21.43643000	86.28865400
233	21°26'8.041200"	86°17'16.587600"	21.43556700	86.28794100
234	21°26'7.821600"	86°17'8.919600"	21.43550600	86.28581100
235	21°26'8.178000"	86°17'2.500800"	21.43560500	86.28402800
236	21°26'8.923200"	86°17'0.722400"	21.43581200	86.28353400
237	21°26'10.359600"	86°16'56.406000"	21.43621100	86.28233500
238	21°26'6.752400"	86°16'50.977200"	21.43520900	86.28082700
239	21°26'4.138800"	86°16'45.631200"	21.43448300	86.27934200
240	21°26'4.761600"	86°16'45.202800"	21.43465600	86.27922300
241	21°26'11.310000"	86°16'42.229200"	21.43647500	86.27839700
242	21°26'24.187200"	86°16'47.413200"	21.44005200	86.27983700
243	21°26'27.636000"	86°16'39.352800"	21.44101000	86.27759800
244	21°26'35.350800"	86°16'43.640400"	21.44315300	86.27878900
245	21°26'41.085600"	86°16'39.680400"	21.44474600	86.27768900
246	21°26'37.042800"	86°16'29.766000"	21.44362300	86.27493500
247	21°26'34.954800"	86°16'22.368000"	21.44304300	86.27288000
248	21°26'33.090000"	86°16'16.870800"	21.44252500	86.27135300
249	21°26'29.223600"	86°16'10.848000"	21.44145100	86.26968000
250	21°26'23.413200"	86°15'54.882000"	21.43983700	86.26524500
251	21°26'25.962000"	86°15'46.796400"	21.44054500	86.26299900
252	21°26'24.640800"	86°15'40.719600"	21.44017800	86.26131100
253	21°26'24.802800"	86°15'36.993600"	21.44022300	86.26027600
254	21°26'21.782400"	86°15'33.609600"	21.43938400	86.25933600
255	21°26'21.346800"	86°15'31.140000"	21.43926300	86.25865000
256	21°26'20.601600"	86°15'26.820000"	21.43905600	86.25745000
257	21°26'21.109200"	86°15'24.778800"	21.43919700	86.25688300

Pillar No	Latitude(DMS)	Longitude(DMS)	Latitude(DD)	Longitude(DD)
258	21°26'21.246000"	86°15'22.474800"	21.43923500	86.25624300
259	21°26'24.043200"	86°15'16.426800"	21.44001200	86.25456300
260	21°26'29.727600"	86°15'12.708000"	21.44159100	86.25353000
261	21°26'33.180000"	86°15'10.216800"	21.44255000	86.25283800
262	21°26'36.513600"	86°15'12.045600"	21.44347600	86.25334600
263	21°26'39.548400"	86°15'13.690800"	21.44431900	86.25380300
264	21°26'40.664400"	86°15'14.378400"	21.44462900	86.25399400
265	21°26'40.214400"	86°15'17.308800"	21.44450400	86.25480800
266	21°26'43.551600"	86°15'19.054800"	21.44543100	86.25529300
267	21°26'55.651200"	86°15'15.940800"	21.44879200	86.25442800
268	21°26'58.815600"	86°15'14.893200"	21.44967100	86.25413700
269	21°27'0.057600"	86°15'14.767200"	21.45001600	86.25410200
270	21°27'3.736800"	86°15'14.670000"	21.45103800	86.25407500
271	21°27'7.938000"	86°15'14.835600"	21.45220500	86.25412100
272	21°27'10.422000"	86°15'13.154400"	21.45289500	86.25365400
273	21°27'14.389200"	86°15'11.847600"	21.45399700	86.25329100
274	21°27'17.892000"	86°15'10.634400"	21.45497000	86.25295400
275	21°27'29.548800"	86°15'13.503600"	21.45820800	86.25375100
276	21°27'35.474400"	86°15'15.123600"	21.45985400	86.25420100
277	21°27'40.503600"	86°15'19.771200"	21.46125100	86.25549200
278	21°27'45.259200"	86°15'21.974400"	21.46257200	86.25610400
279	21°27'48.322800"	86°15'26.787600"	21.46342300	86.25744100
280	21°27'50.284800"	86°15'29.102400"	21.46396800	86.25808400
281	21°27'51.670800"	86°15'32.176800"	21.46435300	86.25893800
282	21°27'49.579200"	86°15'40.215600"	21.46377200	86.26117100
283	21°28'0.058800"	86°15'52.333200"	21.46668300	86.26453700
284	21°28'1.765200"	86°15'58.856400"	21.46715700	86.26634900
285	21°28'6.513600"	86°16'5.617200"	21.46847600	86.26822700
286	21°28'11.564400"	86°16'9.750000"	21.46987900	86.26937500
287	21°28'16.230000"	86°16'33.240000"	21.47117500	86.27590000
288	21°28'20.956800"	86°16'40.119600"	21.47248800	86.27781100
289	21°28'21.054000"	86°16'42.823200"	21.47251500	86.27856200
290	21°28'23.476800"	86°16'51.621600"	21.47318800	86.28100600
291	21°28'23.008800"	86°16'57.705600"	21.47305800	86.28269600
292	21°28'26.788800"	86°16'59.581200"	21.47410800	86.28321700
293	21°28'27.764400"	86°17'1.989600"	21.47437900	86.28388600
294	21°28'25.017600"	86°17'4.117200"	21.47361600	86.28447700
295	21°28'25.147200"	86°17'4.678800"	21.47365200	86.28463300
296	21°28'25.258800"	86°17'6.385200"	21.47368300	86.28510700
297	21°28'25.154400"	86°17'7.303200"	21.47365400	86.28536200
298	21°28'26.079600"	86°17'8.581200"	21.47391100	86.28571700
299	21°28'26.889600"	86°17'8.131200"	21.47413600	86.28559200
300	21°28'27.109200"	86°17'8.134800"	21.47419700	86.28559300
301	21°28'27.364800"	86°17'7.846800"	21.47426800	86.28551300
302	21°28'27.336000"	86°17'9.160800"	21.47426000	86.28587800

Pillar No	Latitude(DMS)	Longitude(DMS)	Latitude(DD)	Longitude(DD)
303	21°28'28.290000"	86°17'10.215600"	21.47452500	86.28617100
304	21°28'28.466400"	86°17'11.223600"	21.47457400	86.28645100
305	21°28'28.873200"	86°17'11.770800"	21.47468700	86.28660300
306	21°28'31.767600"	86°17'9.492000"	21.47549100	86.28597000
307	21°28'32.422800"	86°17'9.592800"	21.47567300	86.28599800
308	21°28'32.455200"	86°17'10.755600"	21.47568200	86.28632100
309	21°28'32.941200"	86°17'11.828400"	21.47581700	86.28661900
310	21°28'33.801600"	86°17'11.706000"	21.47605600	86.28658500
311	21°28'33.232800"	86°17'12.289200"	21.47589800	86.28674700
312	21°28'31.598400"	86°17'14.946000"	21.47544400	86.28748500
313	21°28'31.011600"	86°17'14.978400"	21.47528100	86.28749400
314	21°28'30.410400"	86°17'15.835200"	21.47511400	86.28773200
315	21°28'30.259200"	86°17'15.835200"	21.47507200	86.28773200
316	21°28'27.969600"	86°17'15.622800"	21.47443600	86.28767300
317	21°28'28.542000"	86°17'16.418400"	21.47459500	86.28789400
318	21°28'26.756400"	86°17'18.085200"	21.47409900	86.28835700
319	21°28'25.935600"	86°17'18.171600"	21.47387100	86.28838100
320	21°28'25.366800"	86°17'19.924800"	21.47371300	86.28886800
321	21°28'20.456400"	86°17'20.288400"	21.47234900	86.28896900
322	21°28'19.776000"	86°17'22.045200"	21.47216000	86.28945700
323	21°28'21.572400"	86°17'23.172000"	21.47265900	86.28977000
324	21°28'23.552400"	86°17'23.157600"	21.47320900	86.28976600
325	21°28'23.138400"	86°17'27.024000"	21.47309400	86.29084000
326	21°28'21.835200"	86°17'33.158400"	21.47273200	86.29254400
327	21°28'20.557200"	86°17'33.514800"	21.47237700	86.29264300
328	21°28'23.764800"	86°17'37.557600"	21.47326800	86.29376600
329	21°28'27.048000"	86°17'40.196400"	21.47418000	86.29449900
330	21°28'26.389200"	86°17'41.719200"	21.47399700	86.29492200
331	21°28'26.302800"	86°17'49.174800"	21.47397300	86.29699300
332	21°28'21.388800"	86°17'49.506000"	21.47260800	86.29708500
333	21°28'20.622000"	86°17'51.892800"	21.47239500	86.29774800
334	21°28'23.073600"	86°17'53.462400"	21.47307600	86.29818400
335	21°28'24.888000"	86°17'54.297600"	21.47358000	86.29841600
336	21°28'26.173200"	86°17'55.467600"	21.47393700	86.29874100
337	21°28'26.158800"	86°17'55.777200"	21.47393300	86.29882700
338	21°28'26.648400"	86°17'55.820400"	21.47406900	86.29883900
339	21°28'27.210000"	86°17'56.443200"	21.47422500	86.29901200
340	21°28'27.300000"	86°17'56.734800"	21.47425000	86.29909300
341	21°28'27.444000"	86°17'56.882400"	21.47429000	86.29913400
342	21°28'28.614000"	86°17'57.156000"	21.47461500	86.29921000
343	21°28'28.747200"	86°17'57.530400"	21.47465200	86.29931400
344	21°28'30.547200"	86°17'57.519600"	21.47515200	86.29931100
345	21°28'31.353600"	86°17'58.016400"	21.47537600	86.29944900
346	21°28'32.646000"	86°18'0.406800"	21.47573500	86.30011300
347	21°28'31.332000"	86°18'3.139200"	21.47537000	86.30087200

Pillar No	Latitude(DMS)	Longitude(DMS)	Latitude(DD)	Longitude(DD)
348	21°28'34.716000"	86°18'4.305600"	21.47631000	86.30119600
349	21°28'35.324400"	86°18'2.660400"	21.47647900	86.30073900
350	21°28'37.707600"	86°18'4.021200"	21.47714100	86.30111700
351	21°28'40.382400"	86°18'3.708000"	21.47788400	86.30103000
352	21°28'41.304000"	86°18'5.461200"	21.47814000	86.30151700
353	21°28'40.278000"	86°18'5.652000"	21.47785500	86.30157000
354	21°28'40.281600"	86°18'6.919200"	21.47785600	86.30192200
355	21°28'41.196000"	86°18'7.549200"	21.47811000	86.30209700
356	21°28'41.656800"	86°18'7.484400"	21.47823800	86.30207900
357	21°28'41.851200"	86°18'8.218800"	21.47829200	86.30228300
358	21°28'40.461600"	86°18'9.392400"	21.47790600	86.30260900
359	21°28'40.634400"	86°18'9.817200"	21.47795400	86.30272700
360	21°28'39.158400"	86°18'11.350800"	21.47754400	86.30315300
361	21°28'38.121600"	86°18'14.198400"	21.47725600	86.30394400
362	21°28'38.924400"	86°18'14.695200"	21.47747900	86.30408200
363	21°28'39.712800"	86°18'16.376400"	21.47769800	86.30454900
364	21°28'41.196000"	86°18'18.910800"	21.47811000	86.30525300
365	21°28'41.559600"	86°18'20.138400"	21.47821100	86.30559400
366	21°28'41.214000"	86°18'23.126400"	21.47811500	86.30642400
367	21°28'41.343600"	86°18'24.980400"	21.47815100	86.30693900
368	21°28'40.519200"	86°18'26.607600"	21.47792200	86.30739100
369	21°28'41.894400"	86°18'32.662800"	21.47830400	86.30907300
370	21°28'40.900800"	86°18'34.023600"	21.47802800	86.30945100
371	21°28'41.257200"	86°18'34.912800"	21.47812700	86.30969800
372	21°28'42.117600"	86°18'34.077600"	21.47836600	86.30946600
373	21°28'43.075200"	86°18'35.006400"	21.47863200	86.30972400
374	21°28'45.800400"	86°18'32.688000"	21.47938900	86.30908000
375	21°28'46.642800"	86°18'33.001200"	21.47962300	86.30916700
376	21°28'46.776000"	86°18'32.828400"	21.47966000	86.30911900
377	21°28'47.136000"	86°18'33.112800"	21.47976000	86.30919800
378	21°28'47.672400"	86°18'33.048000"	21.47990900	86.30918000
379	21°28'47.701200"	86°18'33.390000"	21.47991700	86.30927500
380	21°28'49.098000"	86°18'35.506800"	21.48030500	86.30986300
381	21°28'47.618400"	86°18'36.496800"	21.47989400	86.31013800
382	21°28'47.395200"	86°18'38.836800"	21.47983200	86.31078800
383	21°28'48.126000"	86°18'39.564000"	21.48003500	86.31099000
384	21°28'49.843200"	86°18'40.478400"	21.48051200	86.31124400
385	21°28'49.778400"	86°18'38.790000"	21.48049400	86.31077500
386	21°28'50.923200"	86°18'37.980000"	21.48081200	86.31055000
387	21°28'51.988800"	86°18'38.210400"	21.48110800	86.31061400
388	21°28'52.431600"	86°18'37.825200"	21.48123100	86.31050700
389	21°28'52.536000"	86°18'36.550800"	21.48126000	86.31015300
390	21°28'54.213600"	86°18'37.238400"	21.48172600	86.31034400
391	21°29'0.229200"	86°18'33.199200"	21.48339700	86.30922200
392	21°29'1.334400"	86°18'33.505200"	21.48370400	86.30930700

Pillar No	Latitude(DMS)	Longitude(DMS)	Latitude(DD)	Longitude(DD)
393	21°29'2.810400"	86°18'35.092800"	21.48411400	86.30974800
394	21°29'3.775200"	86°18'36.788400"	21.48438200	86.31021900
395	21°29'3.832800"	86°18'37.555200"	21.48439800	86.31043200
396	21°29'4.671600"	86°18'38.109600"	21.48463100	86.31058600
397	21°29'5.190000"	86°18'39.510000"	21.48477500	86.31097500
398	21°29'6.158400"	86°18'40.701600"	21.48504400	86.31130600
399	21°29'7.224000"	86°18'39.978000"	21.48534000	86.31110500
400	21°29'7.695600"	86°18'40.158000"	21.48547100	86.31115500
401	21°29'8.350800"	86°18'41.342400"	21.48565300	86.31148400
402	21°29'8.995200"	86°18'41.540400"	21.48583200	86.31153900
403	21°29'12.573600"	86°18'47.080800"	21.48682600	86.31307800
404	21°29'11.958000"	86°18'47.638800"	21.48665500	86.31323300
405	21°29'12.264000"	86°18'48.546000"	21.48674000	86.31348500
406	21°29'12.120000"	86°18'49.640400"	21.48670000	86.31378900
407	21°29'11.612400"	86°18'49.953600"	21.48655900	86.31387600
408	21°29'11.076000"	86°18'50.634000"	21.48641000	86.31406500
409	21°29'11.475600"	86°18'51.202800"	21.48652100	86.31422300
410	21°29'10.896000"	86°18'52.268400"	21.48636000	86.31451900
411	21°29'14.028000"	86°18'54.435600"	21.48723000	86.31512100
412	21°29'13.084800"	86°18'54.907200"	21.48696800	86.31525200
413	21°29'11.706000"	86°18'57.229200"	21.48658500	86.31589700
414	21°29'13.203600"	86°18'59.187600"	21.48700100	86.31644100
415	21°29'13.390800"	86°18'59.050800"	21.48705300	86.31640300
416	21°29'18.470400"	86°19'6.067200"	21.48846400	86.31835200
417	21°29'26.264400"	86°19'19.333200"	21.49062900	86.32203700
418	21°29'30.210000"	86°19'21.820800"	21.49172500	86.32272800
419	21°29'27.520800"	86°19'26.166000"	21.49097800	86.32393500
420	21°29'31.560000"	86°19'26.324400"	21.49210000	86.32397900
421	21°29'33.936000"	86°19'28.779600"	21.49276000	86.32466100
422	21°29'35.203200"	86°19'28.329600"	21.49311200	86.32453600
423	21°29'35.368800"	86°19'27.681600"	21.49315800	86.32435600
424	21°29'38.389200"	86°19'26.576400"	21.49399700	86.32404900
425	21°29'38.774400"	86°19'27.098400"	21.49410400	86.32419400
426	21°29'44.008800"	86°19'31.476000"	21.49555800	86.32541000
427	21°29'44.584800"	86°19'31.090800"	21.49571800	86.32530300
428	21°29'45.913200"	86°19'31.368000"	21.49608700	86.32538000
429	21°29'45.700800"	86°19'33.524400"	21.49602800	86.32597900
430	21°29'48.285600"	86°19'35.922000"	21.49674600	86.32664500
431	21°29'50.146800"	86°19'35.950800"	21.49726300	86.32665300
432	21°29'54.402000"	86°19'36.807600"	21.49844500	86.32689100
433	21°29'54.837600"	86°19'34.071600"	21.49856600	86.32613100
434	21°29'55.334400"	86°19'32.311200"	21.49870400	86.32564200
435	21°29'55.413600"	86°19'31.843200"	21.49872600	86.32551200
436	21°29'55.896000"	86°19'31.656000"	21.49886000	86.32546000
437	21°29'55.978800"	86°19'31.296000"	21.49888300	86.32536000

Pillar No	Latitude(DMS)	Longitude(DMS)	Latitude(DD)	Longitude(DD)
438	21°29'59.193600"	86°19'33.772800"	21.49977600	86.32604800
439	21°29'59.103600"	86°19'34.370400"	21.49975100	86.32621400
440	21°30'1.616400"	86°19'35.875200"	21.50044900	86.32663200
441	21°30'1.886400"	86°19'34.744800"	21.50052400	86.32631800
442	21°30'3.553200"	86°19'35.536800"	21.50098700	86.32653800
443	21°30'7.894800"	86°19'41.293200"	21.50219300	86.32813700
444	21°30'10.584000"	86°19'43.338000"	21.50294000	86.32870500
445	21°30'15.098400"	86°19'45.789600"	21.50419400	86.32938600
446	21°30'20.008800"	86°19'49.155600"	21.50555800	86.33032100
447	21°30'25.812000"	86°19'51.294000"	21.50717000	86.33091500
448	21°30'26.982000"	86°19'54.148800"	21.50749500	86.33170800
449	21°30'35.931600"	86°19'54.922800"	21.50998100	86.33192300
450	21°30'43.084800"	86°19'59.203200"	21.51196800	86.33311200
451	21°30'48.895200"	86°20'1.615200"	21.51358200	86.33378200
452	21°30'48.988800"	86°20'1.078800"	21.51360800	86.33363300
453	21°30'52.819200"	86°20'1.672800"	21.51467200	86.33379800
454	21°30'53.928000"	86°20'8.815200"	21.51498000	86.33578200
455	21°31'0.105600"	86°20'22.974000"	21.51669600	86.33971500
456	21°31'3.489600"	86°20'28.356000"	21.51763600	86.34121000
457	21°31'6.157200"	86°20'32.535600"	21.51837700	86.34237100
458	21°31'10.880400"	86°20'35.599200"	21.51968900	86.34322200
459	21°31'14.494800"	86°20'38.713200"	21.52069300	86.34408700
460	21°31'14.422800"	86°20'42.129600"	21.52067300	86.34503600
461	21°31'10.750800"	86°20'39.782400"	21.51965300	86.34438400
462	21°31'7.474800"	86°20'37.111200"	21.51874300	86.34364200
463	21°31'5.545200"	86°20'40.081200"	21.51820700	86.34446700
464	21°31'9.084000"	86°20'41.348400"	21.51919000	86.34481900
465	21°31'12.090000"	86°20'41.704800"	21.52002500	86.34491800
466	21°31'9.764400"	86°20'45.294000"	21.51937900	86.34591500
467	21°31'9.555600"	86°20'45.769200"	21.51932100	86.34604700
468	21°31'8.310000"	86°20'47.223600"	21.51897500	86.34645100
469	21°31'9.559200"	86°20'47.788800"	21.51932200	86.34660800
470	21°31'10.588800"	86°20'47.673600"	21.51960800	86.34657600
471	21°31'12.694800"	86°20'49.095600"	21.52019300	86.34697100
472	21°31'16.248000"	86°20'50.841600"	21.52118000	86.34745600
473	21°31'17.738400"	86°20'51.892800"	21.52159400	86.34774800
474	21°31'19.981200"	86°20'53.858400"	21.52221700	86.34829400
475	21°31'21.644400"	86°20'54.603600"	21.52267900	86.34850100
476	21°31'29.514000"	86°20'57.811200"	21.52486500	86.34939200
477	21°31'35.382000"	86°21'1.767600"	21.52649500	86.35049100
478	21°31'38.578800"	86°21'4.726800"	21.52738300	86.35131300
479	21°31'41.725200"	86°21'6.404400"	21.52825700	86.35177900
480	21°31'46.441200"	86°21'10.018800"	21.52956700	86.35278300
481	21°31'45.494400"	86°21'11.700000"	21.52930400	86.35325000
482	21°31'46.819200"	86°21'15.134400"	21.52967200	86.35420400

Pillar No	Latitude(DMS)	Longitude(DMS)	Latitude(DD)	Longitude(DD)
483	21°31'48.241200"	86°21'17.478000"	21.53006700	86.35485500
484	21°31'49.753200"	86°21'20.973600"	21.53048700	86.35582600
485	21°31'53.270400"	86°21'26.247600"	21.53146400	86.35729100
486	21°31'58.929600"	86°21'31.834800"	21.53303600	86.35884300
487	21°32'1.525200"	86°21'35.568000"	21.53375700	86.35988000
488	21°32'3.084000"	86°21'37.436400"	21.53419000	86.36039900
489	21°32'3.361200"	86°21'41.972400"	21.53426700	86.36165900
490	21°32'3.580800"	86°21'47.278800"	21.53432800	86.36313300
491	21°32'2.439600"	86°21'51.670800"	21.53401100	86.36435300
492	21°32'8.260800"	86°21'54.075600"	21.53562800	86.36502100
493	21°32'9.178800"	86°21'56.502000"	21.53588300	86.36569500
494	21°32'15.421200"	86°22'2.092800"	21.53761700	86.36724800
495	21°32'15.964800"	86°22'3.633600"	21.53776800	86.36767600
496	21°32'20.335200"	86°22'7.446000"	21.53898200	86.36873500
497	21°32'22.005600"	86°22'8.277600"	21.53944600	86.36896600
498	21°32'23.956800"	86°22'9.843600"	21.53998800	86.36940100
499	21°32'25.900800"	86°22'12.543600"	21.54052800	86.37015100
500	21°32'27.488400"	86°22'15.445200"	21.54096900	86.37095700
501	21°32'28.849200"	86°22'16.741200"	21.54134700	86.37131700
502	21°32'32.830800"	86°22'21.932400"	21.54245300	86.37275900
503	21°32'33.518400"	86°22'24.542400"	21.54264400	86.37348400

*** END of Statement***