

ODISHA GOVT S O
2025

**GOVERNMENT OF ODISHA
FOREST, ENVIRONMENT & CLIMATE CHANGE DEPARTMENT**

NOTIFICATION

No.FE-DIV-MISC-0011-2016- 22821 /FE&CC, Date 02 AUG 2025
10F (Cons) 34/2020

Whereas Forest block Kendukhunata Proposed Reserve Forest under Section-4 of the Odisha Forest Act 1972, has been notified by Government of Odisha, Revenue Department Notification No.FS-358/78-3869/R Dtd.12.01.1979 indicating an area of 64.740 Ha in Jaleswar WL Range of Balasore Wildlife Division as per Annexure-I.

And whereas, the Government of Odisha in the Forest & Environment Department have notified a "Standard Operating Procedure (SOP) for Geo-referencing of Forest Block boundary through DGPS Survey" in the Odisha Gazette vide Notification No.22572400112016-10F(Cons) 77/2016/14097/F&E dtd.04.07.2017, for preparation of such geo-referenced forest maps in pursuance of the directives of Hon'ble Supreme Court in their Order dtd.6.7.2011 (in IA Nos.1868, 2091, 2225-2227, 2380, 2568 and 2937 in Writ Petition (C) No.202 of 1995 – Lafarge matter).

And whereas, the Government of Odisha have appointed all Tehsildars in their respective Tehsil jurisdiction in the respective Districts as Forest Settlement Officer (FSO) vide Notification No.10F(TR)38/2020/7767/F&E Dated 21/05/2020.


And whereas, the Forest Revenue Joint Verification Committee has jointly verified and confirmed the boundary pillar positions as per report in Annexure-II.

And whereas, the Forest Settlement Officer has certified 'No Change' in the boundary extent of Kendukhunata PRF post 25th October 1980. The DGPS survey boundary coordinates have been verified by ORSAC and certified by the Forest Settlement Officer. The computed area (UTM 45N Zone projection and WGS 84 datum) of the Kendukhunata PRF is 58.334 Ha or 144.146 Ac. The change in area is due to method of Survey & Area Computation.

Therefore, it has been decided to supplement the existing notification of the Kendukhunata PRF with the above mentioned FSO certified DGPS surveyed Forest block map as per Annexure-III, and the statement of geo-coordinates of the forest block boundary pillar positions as per Annexure-IV, which shall be treated as the precise boundary description of the Kendukhunata PRF and shall form an integral part of the original notification in place of any other form of boundary description notified earlier.

There shall be no change to the admitted rights in the original notification.

By order of the Governor,



(Satyabrata Sahu)

Additional Chief Secretary to Government

By e-mail: deputydirectorpp@rediffmail.com

Memo No. 22822 /FE&CC Date 02 AUG 2025

Copy with soft copy forwarded to the Director of Printing, Stationary & Publication, Odisha Cuttack for publication in an extra-ordinary issue of the Odisha Gazette & supply 50 copies of printed notification each to FE&CC Deptt./ Director Land Records & Surveys, Odisha, Cuttack/ Collector, Balasore/ DFO, Balasore Wildlife Division/ Tahasildar-Jaleswar, Dist.-Balasore.

The Notification is statutory & may be assigned SRO Number.

deypp

OSD-cum-Special Secretary to Government

Memo No. 22823 /FE&CC Date 02 AUG 2025

Copy forwarded to the PS to Hon'ble Chief Minister, Odisha for favour of kind information of Hon'ble Chief Minister/ PS to Hon'ble Minister, FE&CC, Labour & ESI for favour of kind information of Hon'ble Minister.

deypp

OSD-cum-Special Secretary to Government

Memo No. 22824 /FE&CC Date 02 AUG 2025

Copy forwarded to the Assistant Inspector General of Forest, Govt. of India, Ministry of Environment & Forest & Climate Change (FC Division), Indira Paryavaran Bhawan, Jor Bagh Road, Aliganj, New Delhi-110003/ Deputy Director General of Forests (Central), Govt. of India, MoEF&CC, Regional Office, A/3, Chandrasekharapur, Bhubaneswar-23 for information & necessary action.

deypp

OSD-cum-Special Secretary to Government

Memo No. 22825 /FE&CC Date 02 AUG 2025

Copy forwarded to the Revenue & Disaster Management Deptt./ ST & SC Development, Minorities & Backward Classes Welfare Department/ Member, Board of Revenue, Odisha, Cuttack/ Director Land Records & Surveys, Odisha, Cuttack/ RDC (CD) Cuttack/ Collector, Balasore/ Tahasildar-Jaleswar, Dist.-Balasore for information & necessary action.

deypp

OSD-cum-Special Secretary to Government

Memo No. 22826 /FE&CC Date 02 AUG 2025

Copy forwarded to the Principal Chief Conservator of Forest & HoFF, Odisha/ Principal Chief Conservator of Forests (Wildlife) & Chief Wildlife Warden, Odisha/ FD, STR-cum-Regional Chief Conservator of Forests, Baripada Circle/ Divisional Forest Officer, Balasore Wildlife Division for information & necessary action.

deypp

OSD-cum-Special Secretary to Government

Memo No. 22827 /FE&CC Date 02 AUG 2025

Copy forwarded to the Head, State Portal, I.T. Centre, Odisha Secretariat, Bhubaneswar/ Deputy Secretary to Government, Office Establishment Section, FE&CC Department w.r.t their letter No.21646/F&E dtd.22.11.2016 for information and necessary action.

deypp

OSD-cum-Special Secretary to Government



GOVERNMENT OF ORISSA
REVENUE DEPARTMENT.

NOTIFICATION

Dated, Bhubaneswar the 12th, Jan, 1979.

No. FS-358/78- 3869 /R. In exercise of the powers conferred under Section 4 of the Orissa Forest Act, 1972 (Orissa Act 14 of 1972) the State Government do hereby declare that it has been proposed to constitute as Reserved Forest, the land situated in the District of Balasore in Mouza Kendukhunta, under Phatisabad programme and the limits of which has been demarcated by 1-terite stone pillars and line cleared to a width of 15 ft. or by natural boundaries as specified below.

Name of the Block:- Kendukhunta.

Area of the Block- 64.74 Hectares.

Situation of the Block.

This block is situated to the North of the villages Purulia and Kendukhunta and to the South-East of Haladigundi village.

Boundaries of the Block.

East-Kungach village

West-Haldigundi village

North-Ticketed lands.

South-Purulia and Kendukhunta villages.

Description.

The boundary starts from pillar No.1 from North of Kendukhunta village.

The line goes from pillar

No.1 to 2	South-West	direction	at 268°	over a distance of	
No.2 to 3	"	"	"	270° 30'	" " 201 Mt. 60 CM
No.3 to 4	"	"	"	261° 0'	" " 177-00 "
No.4 to 5	West-North	"	"	314° 0'	" " 150-00 "
No.5 to 6	"	"	"	314° 0'	" " 148-00 "
No.6 to 7	"	"	"	289° 0'	" " 149-50 "
No.7 to 8	South-West	"	"	289° 0'	" " 160-00 "
No.8 to 9	"	"	"	207° 30'	" " 109-00 "
No.9 to 10	West	"	"	255° 30'	" " 108-00 "
No.10 to 11	West-North	"	"	265° 00'	" " 225-00 "
No.11 to 12	"	"	"	290° 30'	" " 127-20 "
No.12 to 13	North	"	"	349° 30'	" " 109-10 "
				0° -0'	" " 155-80 "

L 31
17-1-79

3700
19/1/79
19/1

No. 13 to 14	West-north	"	"	347-30'	"	"	104-20	"
No. 14 to 15	North-East	"	"	45-0'	"	"	149-20	"
No. 15 to 16	"	"	"	352-30'	"	"	82-40	"
No. 16 to 17	"	"	"	702-0'	"	"	130-80	"
No. 17 to 18	"	"	"	52-30'	"	"	192-00	"
No. 18 to 19	North-East	"	"	702-30'	"	"	85-00	"
No. 19 to 20	East-South	"	"	105-30'	"	"	108-40	"
No. 20 to 21	South	"	"	187-0'	"	"	96-00	"
No. 21 to 22	East-South	"	"	105-0'	"	"	140-60	"
No. 22 to 23	North-East	"	"	302-30'	"	"	153-60	"
No. 23 to 24	East	"	"	90-30'	"	"	124-60	"
No. 24 to 25	South	"	"	184-30'	"	"	126-60	"
No. 25 to 26	South-West	"	"	202-30'	"	"	139-00	"
No. 26 to 27	"	"	"	210-30'	"	"	127-00	"
No. 27 to 28	East-South	"	"	147-30'	"	"	145-80	"
No. 28 to 29	"	"	"	165-0'	"	"	99-20	"
No. 29 to 30	North-East	"	"	52-30'	"	"	82-00	"
No. 30 to 31	East	"	"	95-30'	"	"	91-00	"
No. 31 to 32	East-South	"	"	132-0'	"	"	247-00	"
No. 32 to 33	East	"	"	83-0'	"	"	116-00	"
No. 33 to 34	East-South	"	"	103-0'	"	"	166-20	"
No. 34 to 35	"	"	"	115-30'	"	"	102-40	"
No. 35 to 1	South-West	"	"	198-30'	"	"	132-80	"

Total- 4K.M 765 Mt.400

2. In exercise of the powers aforesaid the State Government do hereby appoint the Forest Settlement Officer and Superintendent Land Records, Balasore to enquire into and determine the existence and extent of any rights or privileges claimed by or alleged to exist in favour of any person in or over the lands comprised within the limits specified above or in or over any forest produce to be found thereon and to deal with the same as provided in Chapter II of the said Act.

By order of the Governor,

Dharmnanda Nayak,

Deputy Secretary to Government.

Memo No. 3870

R., Dt. 12/11/79

Copy forwarded to the Director Printing Stationery and publication, Orissa Cuttack for publication in an extraordinary issue of the Orissa Gazette and supply 10 copies of it each to this Department/Director of Land Records and Surveys, Orissa, Cuttack/Collector, Balasore/Forest Settlement Officer & Superintendent Land Records, Balasore.

2. The ratification is statutory and may be assigned S.R.O number.

Under Secretary to Government.

Memo No. 3871

R., Dt. 12-1-79

Copy forwarded to the Forest, Fisheries and Animal Husbandry Department/Director, Land Records & Surveys, Orissa/Chief Conservator of Forest, Orissa, Cuttack/R.D.C, Central Division Conservator of Forest, D.F.O, Laripada/Tahasildar, Baleswar for information.

Under Secretary to Government.

FOREST REVENUE JOINT VERIFICATION COMMITTEE REPORT

Forest Division: Balasore WL

Forest Range: Jaleswar WL

Minutes of Joint Verification:

List of participation of the Forest-Revenue joint verification committee is given at Table 1.

Joint Verification of the boundary of **Kendukhunta PRF** Forest Block was carried out during 16-02-2023 to 16-02-2023. Existing pillar position recorded through GPS were plotted and compared against geo-referenced cadastral maps of adjoining villages. The verified forest boundary map is enclosed at Plate-1. Findings of the verification w.r.t. revenue cadastral is given below:






- Name of notified forest block: Kendukhunta PRF
- Notification no. & date: FS-358/78-3869/R Dt. 12-01-1979
- Area as per notification/WP/Register: 64.74 Ha.
- Existing no. of boundary demarcations in conformity with adjoining village boundary: 16 nos. (Annexure -1)
- Boundary demarcations (Proposed Pillars) in conformity with adjoining village boundary: 67 nos. (Annexure -2)
- Boundary demarcations(Virtual Pillars) in conformity with adjoining village boundary: Not Available
- GPS area of verified boundary: 58.270 ha
- GPS perimeter of verified boundary: 5.735 km

Observations:


Notification is available and enclosed at Appendix-1. The verified boundary approximately matching with MMV, and NFA more than CMA. Forest boundary demarcations pillars are in conformity with CMA, Existing pillars and HRSI. Change in area may be due to projection system and survey techniques. Since all peripheral settlements have occurred prior to 1980. There is no implication under FC Act.


TABLE - 1

Forest and Revenue department officials (RO/Fr/FG/RI/Amin) and TP involved in Joint verification of Forest Boundary

Name	Designation	Signature
Pankaj Kumar Bera	Surveyor (ATL)	
Dilip Kumar Singh	Forest Guard, Kharad Bard	 21/06/23
Selway Rout	Forester Baradilla	 21/06/23 Forester, Baradilla WL
Jayshree Murmu	Forest Range Officer	 21/06/23 Forest Range Officer Jaleswar Wild Life Range
Anjana Tudu	Revenue Inspector, Kharad	 04.07.23 Revenue Inspector Kharad

Counter Signed by:


Tahasildar
Jaleswar


Divisional Forest Officer
Balasore (WL) Division
Balasore
Divisional Forest Officer

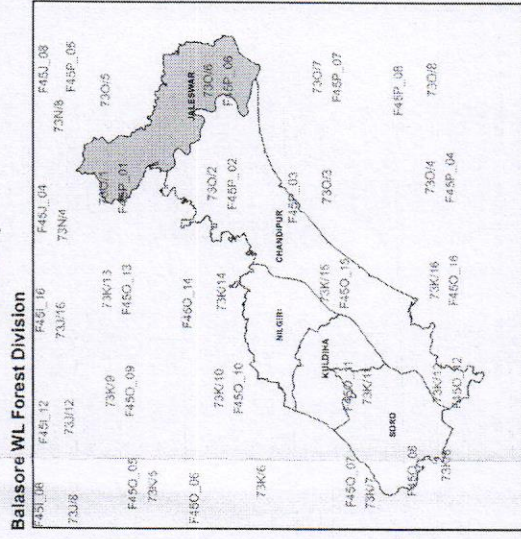
**Geo-referencing of Notified Forests in
Balasore WL Forest Division**
Reference Forest Block Boundary Map
w.r.t Adjacent Revenue Village(cadastral) Boundary
(based on Forest Revenue Jt Verification)
Kendukhunta P.R.F., Jaleswar WL Range



Legend

- Existing pillars (16 nos) ☒ Rejected pillar (11 nos)
- New pillars (67 nos) - - - Village Boundary
- Virtual pillar (0 nos) □ PRF Boundary

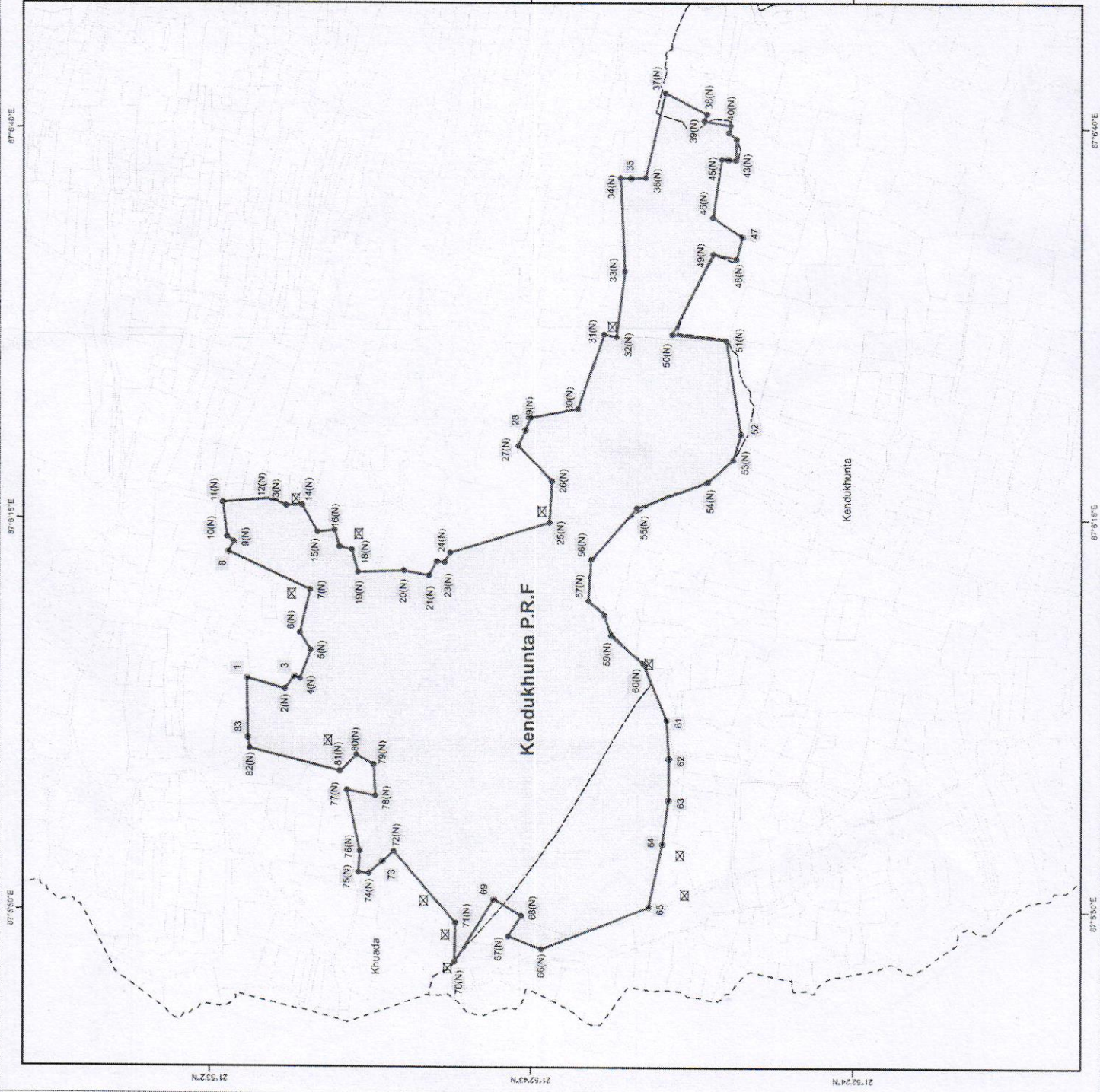
Index Map

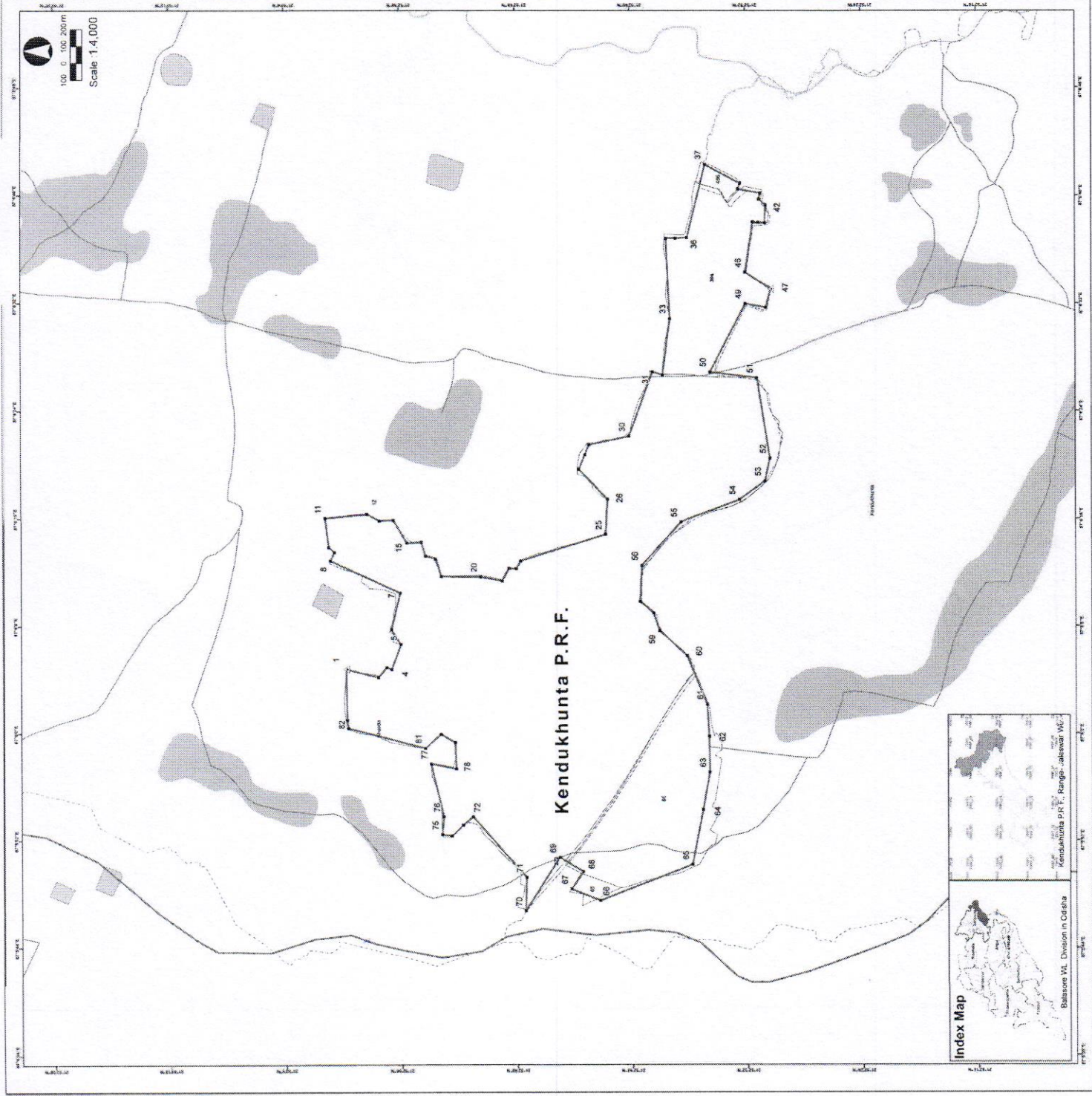


* Notified Area = 64,740 ha.
* GPS area as per joint Verification = 68,270 ha.

* Projected area in UTM Proj, Zone 45N & WGS 84 Datum

Surveyor(CDITP) *F. K. Sarker*
Revenue Inspector *F. K. Sarker*
Range Officer *F. K. Sarker*
Forest Range Officer *F. K. Sarker*
Jaleswar W.L. Section
Prepared by: Arun, Technologies Ltd (CDITP) Bailpada Circle
Revenue Inspector **Khuard**





KENDUKHUNTA P. R. F.
Forest Division :BALASORE WL, Forest Range : JALESWAR WL
 Geo-referenced Forest Block Map based on DGPS Survey

Legend :-

- Forest Boundary
- Virtual Pillar
- Range Boundary
- FSCP on Forest Boundary
- Railway
- Forest Block Boundary
- Major Road
- Revenue Village Boundary
- Other Road
- Settlement
- River/Stream/WB

Statement of Geo-coordinates of Pillar Position (UTM Zone-45N, WGS 84 Datum)

Balasore WL Division, Jaleswar WL Range

Pillar No	Longitude	Latitude
1(FSCP)	87° 6' 4.803"	21° 52' 59.741"
2	87° 6' 4.193"	21° 52' 57.535"
3	87° 6' 4.928"	21° 52' 56.932"
4	87° 6' 4.787"	21° 52' 56.582"
5	87° 6' 6.614"	21° 52' 55.857"
6	87° 6' 7.711"	21° 52' 55.594"
7	87° 6' 10.441"	21° 52' 55.979"
8	87° 6' 12.865"	21° 52' 55.829"
9	87° 6' 13.496"	21° 52' 55.545"
10(VR)	87° 6' 13.853"	21° 52' 55.950"
11	87° 6' 16.015"	21° 52' 55.194"
12	87° 6' 16.300"	21° 52' 58.303"
13	87° 6' 15.821"	21° 52' 57.425"
14	87° 6' 15.869"	21° 52' 56.447"
15	87° 6' 14.157"	21° 52' 55.268"
16	87° 6' 14.228"	21° 52' 54.533"
17	87° 6' 13.200"	21° 52' 54.254"
18	87° 6' 13.001"	21° 52' 53.961"
19	87° 6' 11.679"	21° 52' 53.153"
20	87° 6' 11.649"	21° 52' 50.426"
21	87° 6' 11.347"	21° 52' 48.965"
22	87° 6' 12.288"	21° 52' 48.448"
23	87° 6' 12.240"	21° 52' 47.980"
24	87° 6' 12.837"	21° 52' 47.661"
25	87° 6' 14.812"	21° 52' 41.739"
26	87° 6' 17.402"	21° 52' 41.571"
27	87° 6' 19.649"	21° 52' 43.514"
28	87° 6' 20.708"	21° 52' 43.163"
29	87° 6' 21.461"	21° 52' 40.855"
30	87° 6' 22.077"	21° 52' 40.655"
31	87° 6' 26.886"	21° 52' 38.447"
32	87° 6' 26.649"	21° 52' 37.751"
33	87° 6' 30.861"	21° 52' 37.407"
34	87° 6' 36.822"	21° 52' 37.695"
35	87° 6' 36.806"	21° 52' 36.838"
36	87° 6' 36.839"	21° 52' 36.017"
37	87° 6' 42.281"	21° 52' 34.770"
38	87° 6' 40.878"	21° 52' 32.355"
39	87° 6' 40.458"	21° 52' 32.494"
40	87° 6' 40.153"	21° 52' 30.956"
41	87° 6' 39.606"	21° 52' 31.046"
42	87° 6' 39.279"	21° 52' 30.588"
43	87° 6' 37.932"	21° 52' 30.633"
44	87° 6' 37.276"	21° 52' 31.081"
45	87° 6' 36.005"	21° 52' 31.469"
46	87° 6' 34.285"	21° 52' 31.992"
47(VR)	87° 6' 33.054"	21° 52' 30.225"
48	87° 6' 31.690"	21° 52' 30.584"
49	87° 6' 31.969"	21° 52' 31.385"
50	87° 6' 26.863"	21° 52' 34.452"
51	87° 6' 26.424"	21° 52' 34.205"
52	87° 6' 20.446"	21° 52' 30.318"
53	87° 6' 18.759"	21° 52' 30.669"
54	87° 6' 17.276"	21° 52' 32.432"
55	87° 6' 15.726"	21° 52' 36.527"
56	87° 6' 12.482"	21° 52' 39.342"
57	87° 6' 9.803"	21° 52' 39.588"
58	87° 6' 8.941"	21° 52' 38.443"
59	87° 6' 6.639"	21° 52' 36.005"
60	87° 6' 5.782"	21° 52' 36.119"
61	87° 6' 2.179"	21° 52' 34.730"
62	87° 5' 59.722"	21° 52' 34.589"
63	87° 5' 57.072"	21° 52' 34.558"
64	87° 5' 54.767"	21° 52' 35.025"
65	87° 5' 50.158"	21° 52' 35.773"
66	87° 5' 47.480"	21° 52' 42.208"
67	87° 5' 48.333"	21° 52' 44.180"
68	87° 5' 49.630"	21° 52' 43.373"
69	87° 5' 50.684"	21° 52' 45.014"
70	87° 5' 46.695"	21° 52' 47.279"
71	87° 5' 49.208"	21° 52' 47.329"
72	87° 5' 53.749"	21° 52' 51.013"
73	87° 5' 53.117"	21° 52' 51.888"
74	87° 5' 52.312"	21° 52' 52.425"
75	87° 5' 52.401"	21° 52' 53.138"
76	87° 5' 53.761"	21° 52' 53.018"
77	87° 5' 51.693"	21° 52' 53.892"
78	87° 5' 51.316"	21° 52' 53.165"
79	87° 5' 59.889"	21° 52' 52.204"
80	87° 5' 59.660"	21° 52' 53.204"
81	87° 5' 58.875"	21° 52' 54.258"
82	87° 6' 0.851"	21° 52' 59.933"
83	87° 6' 1.018"	21° 52' 59.671"

Differential GPS Surveyed area = 58.334 Ha.

Note :-

- The pillar locations area as per joint field verification and certification by the Forest - Revenue Joint Verification Committee (FRJVC) on 17-Nov-2023.
- Above DGPS Coordinates are with respect to Forest Primary Control Point (FPCP) located at Dukura Range Office (FPCP Code : BAR-02-008)

F50's certificate on Final Geo-referenced Notified Forest Block Map.

"DGPS Surveyed Kendukhunta P.R.F., situated in the Tehsil of Jaleswar, District: Balasore, Orissa (Forest Division: Balasore WL, Forest Range: Jaleswar WL) is 58.334 Ha. as per geo-coordinates of boundary pillars computed with respect to the State Ground Control Point Network, extended from National geo-referencing frame work in UTM zone 45, North Projection and WGS 84 Datum. The forest boundary remains intact since 25th October 1980, which has been jointly verified and certified by the Forest Revenue Joint Verification Committee on 17th Nov. 2023. The surveyed map has been finalized after due hearing and disposal of public claims and objections as per provisions of Standard Operating Procedure notified by the Government of Odisha in this regard".

(Signature)
 Divisional Forest Officer
 Balasore WL Division

(Signature)
 Tehsildar

STATEMENT OF GEO-COORDINATES OF PILLAR POSITIONS

Forest Division: **Balasure WL** Forest Range : **Jaleswar WL** Forest Block Name: **Kendukhunta PRF****Ground Control Point (GCP) References. (All coordinates in WGS84 datum & UTM Zone 45 projection)**

GCP Type	GCP Location	Latitude(DMS)	Longitude(DMS)	Latitude(DD)	Longitude(DD)
FPCP	Jaleswar WL Range Office	21°47'46.669200"	86°39'41.277600"	21.79629700	86.66146600
FSCP1	Kendukhunta PRF , Pillar No- 1	21°52'59.739600"	87°06'4.802400"	21.88326100	87.10133400
FSCP2	Kendukhunta PRF , Pillar No- 47	21°52'30.223200"	87°06'33.055200"	21.87506200	87.10918200

Geo-coordinates of Boundary Pillar Position (Total: 83 nos.)

Pillar No	Latitude(DMS)	Longitude(DMS)	Latitude(DD)	Longitude(DD)
1	21°52'59.739600"	87°06'4.802400"	21.88326100	87.10133400
2	21°52'57.536400"	87°06'4.194000"	21.88264900	87.10116500
3	21°52'56.931600"	87°06'4.928400"	21.88248100	87.10136900
4	21°52'56.582400"	87°06'4.788000"	21.88238400	87.10133000
5	21°52'55.956000"	87°06'6.613200"	21.88221000	87.10183700
6	21°52'56.593200"	87°06'7.711200"	21.88238700	87.10214200
7	21°52'55.977600"	87°06'10.440000"	21.88221600	87.10290000
8	21°53'0.830400"	87°06'12.866400"	21.88356400	87.10357400
9	21°53'0.546000"	87°06'13.496400"	21.88348500	87.10374900
10	21°53'0.949200"	87°06'13.852800"	21.88359700	87.10384800
11	21°53'1.194000"	87°06'16.016400"	21.88366500	87.10444900
12	21°52'58.303200"	87°06'16.300800"	21.88286200	87.10452800
13	21°52'57.424800"	87°06'15.822000"	21.88261800	87.10439500
14	21°52'56.445600"	87°06'15.868800"	21.88234600	87.10440800
15	21°52'55.527600"	87°06'14.155200"	21.88209100	87.10393200
16	21°52'54.534000"	87°06'14.227200"	21.88181500	87.10395200
17	21°52'54.253200"	87°06'13.201200"	21.88173700	87.10366700
18	21°52'53.562000"	87°06'12.999600"	21.88154500	87.10361100
19	21°52'53.151600"	87°06'11.678400"	21.88143100	87.10324400
20	21°52'50.426400"	87°06'11.649600"	21.88067400	87.10323600
21	21°52'48.903600"	87°06'11.347200"	21.88025100	87.10315200
22	21°52'48.446400"	87°06'12.286800"	21.88012400	87.10341300
23	21°52'47.978400"	87°06'12.240000"	21.87999400	87.10340000
24	21°52'47.661600"	87°06'12.837600"	21.87990600	87.10356600
25	21°52'41.739600"	87°06'14.810400"	21.87826100	87.10411400
26	21°52'41.570400"	87°06'17.402400"	21.87821400	87.10483400
27	21°52'43.575600"	87°06'19.648800"	21.87877100	87.10545800
28	21°52'43.161600"	87°06'20.707200"	21.87865600	87.10575200
29	21°52'42.855600"	87°06'21.459600"	21.87857100	87.10596100
30	21°52'40.065600"	87°06'22.075200"	21.87779600	87.10613200
31	21°52'38.449200"	87°06'26.884800"	21.87734700	87.10746800
32	21°52'37.750800"	87°06'26.647200"	21.87715300	87.10740200
33	21°52'37.239600"	87°06'30.859200"	21.87701100	87.10857200

Pillar No	Latitude(DMS)	Longitude(DMS)	Latitude(DD)	Longitude(DD)
34	21°52'37.506000"	87°06'36.813600"	21.87708500	87.11022600
35	21°52'36.836400"	87°06'36.806400"	21.87689900	87.11022400
36	21°52'36.015600"	87°06'36.838800"	21.87667100	87.11023300
37	21°52'34.770000"	87°06'42.282000"	21.87632500	87.11174500
38	21°52'32.354400"	87°06'40.878000"	21.87565400	87.11135500
39	21°52'32.494800"	87°06'40.456800"	21.87569300	87.11123800
40	21°52'30.957600"	87°06'40.154400"	21.87526600	87.11115400
41	21°52'31.047600"	87°06'39.697200"	21.87529100	87.11102700
42	21°52'30.586800"	87°06'39.279600"	21.87516300	87.11091100
43	21°52'30.633600"	87°06'37.933200"	21.87517600	87.11053700
44	21°52'31.080000"	87°06'37.976400"	21.87530000	87.11054900
45	21°52'31.468800"	87°06'38.005200"	21.87540800	87.11055700
46	21°52'31.990800"	87°06'34.286400"	21.87555300	87.10952400
47	21°52'30.223200"	87°06'33.055200"	21.87506200	87.10918200
48	21°52'30.583200"	87°06'31.690800"	21.87516200	87.10880300
49	21°52'31.983600"	87°06'31.968000"	21.87555100	87.10888000
50	21°52'34.453200"	87°06'26.863200"	21.87623700	87.10746200
51	21°52'31.206000"	87°06'26.424000"	21.87533500	87.10734000
52	21°52'30.316800"	87°06'20.448000"	21.87508800	87.10568000
53	21°52'30.669600"	87°06'18.759600"	21.87518600	87.10521100
54	21°52'32.433600"	87°06'17.377200"	21.87567600	87.10482700
55	21°52'36.523200"	87°06'15.724800"	21.87681200	87.10436800
56	21°52'39.241200"	87°06'12.481200"	21.87756700	87.10346700
57	21°52'39.360000"	87°06'9.802800"	21.87760000	87.10272300
58	21°52'38.442000"	87°06'8.942400"	21.87734500	87.10248400
59	21°52'38.006400"	87°06'7.617600"	21.87722400	87.10211600
60	21°52'36.120000"	87°06'5.781600"	21.87670000	87.10160600
61	21°52'34.730400"	87°06'2.178000"	21.87631400	87.10060500
62	21°52'34.590000"	87°05'59.722800"	21.87627500	87.09992300
63	21°52'34.557600"	87°05'57.073200"	21.87626600	87.09918700
64	21°52'35.025600"	87°05'54.265200"	21.87639600	87.09840700
65	21°52'35.774400"	87°05'50.157600"	21.87660400	87.09726600
66	21°52'42.207600"	87°05'47.479200"	21.87839100	87.09652200
67	21°52'44.180400"	87°05'48.332400"	21.87893900	87.09675900
68	21°52'43.374000"	87°05'49.632000"	21.87871500	87.09712000
69	21°52'45.012000"	87°05'50.683200"	21.87917000	87.09741200
70	21°52'47.377200"	87°05'46.694400"	21.87982700	87.09630400
71	21°52'47.330400"	87°05'49.207200"	21.87981400	87.09700200
72	21°52'51.013200"	87°05'53.750400"	21.88083700	87.09826400
73	21°52'51.690000"	87°05'53.116800"	21.88102500	87.09808800
74	21°52'52.474800"	87°05'52.310400"	21.88124300	87.09786400
75	21°52'53.137200"	87°05'52.400400"	21.88142700	87.09788900
76	21°52'53.018400"	87°05'53.739600"	21.88139400	87.09826100
77	21°52'53.893200"	87°05'57.692400"	21.88163700	87.09935900
78	21°52'52.161600"	87°05'57.318000"	21.88115600	87.09925500

Pillar No	Latitude(DMS)	Longitude(DMS)	Latitude(DD)	Longitude(DD)
79	21°52'52.226400"	87°05'59.290800"	21.88117400	87.09980300
80	21°52'53.205600"	87°05'59.888400"	21.88144600	87.09996900
81	21°52'54.300000"	87°05'58.876800"	21.88175000	87.09968800
82	21°52'59.592000"	87°06'0.349200"	21.88322000	87.10009700
83	21°52'59.671200"	87°06'1.018800"	21.88324200	87.10028300

*** END of Statement***