

2505 011A 50
SP228

**GOVERNMENT OF ODISHA
FOREST, ENVIRONMENT & CLIMATE CHANGE DEPARTMENT**

NOTIFICATION

No.FE-DIV-MISC-0011-2016- 22891 /FE&CC, Date 02 AUG 2025
10F (Cons) 34/2020

Whereas Forest block Sukajodi UDPF has been recorded as UDPF in the Division Memo No.2408/4F (Misc.) F. N.13/2019 Dt.21/03/2025 indicating an area of 201.560 Ha in Jaleswar WL Range of Balasore Wildlife Division as per Annexure-I.

The land Schedule of the UDPF is enclosed at Annexure-II.

And whereas, the Government of Odisha in the Forest & Environment Department have notified a "Standard Operating Procedure (SOP) for Geo-referencing of Forest Block boundary through DGPS Survey" in the Odisha Gazette vide Notification No.22572400112016-10F(Cons) 77/2016/14097/F&E dtd.04.07.2017, for preparation of such geo-referenced forest maps in pursuance of the directives of Hon'ble Supreme Court in their Order dtd.6.7.2011 (in IA Nos.1868, 2091, 2225-2227, 2380, 2568 and 2937 in Writ Petition (C) No.202 of 1995 – Lafarge matter).

And whereas, the Government of Odisha have appointed all Tehsildars in their respective Tehsil jurisdiction in the respective Districts as Forest Settlement Officer (FSO) vide Notification No.10F(TR)38/2020/7767/F&E Dated 21/05/2020.

And whereas, the Forest Revenue Joint Verification Committee has jointly verified and confirmed the boundary pillar positions as per report in Annexure-III.

And whereas, the Forest Settlement Officer has certified 'No Change' in the boundary extent of Sukajodi UDPF post 25th October 1980. The DGPS survey boundary coordinates have been verified by ORSAC and certified by the Forest Settlement Officer. The computed area (UTM Zone 45 N projection and WGS 84 datum) of the Sukajodi UDPF is 199.970 Ha or 494.137 Ac. The change in area is due to method of Survey & Area Computation.

Therefore, it has been decided to supplement the existing notification of the Sukajodi UDPF with the above mentioned FSO certified DGPS surveyed Forest block map as per Annexure-IV, and the statement of geo-coordinates of the forest block boundary pillar positions as per Annexure-V, which shall be treated as the precise boundary description of the, Sukajodi UDPF and shall form an integral part of the original notification in place of any other form of boundary description notified earlier.

There shall be no change to the admitted rights in the original notification.

By order of the Governor,



(Satyabrata Sahu)

Additional Chief Secretary to Government

By e-mail: deputydirectorpp@rediffmail.com

Memo No. 22892 /FE&CC Date 02 AUG 2025

Copy with soft copy forwarded to the Director of Printing, Stationary & Publication, Odisha Cuttack for publication in an extra-ordinary issue of the Odisha Gazette & supply 50 copies of printed notification each to FE&CC Deptt./ Director Land Records & Surveys, Odisha, Cuttack/ Collector, Balasore/ DFO, Balasore Wildlife Division/ Tahasildar-Jaleswar, Dist.-Balasore.

The Notification is statutory & may be assigned SRO Number.

deputy
OSD-cum-Special Secretary to Government

Memo No. 22893 /FE&CC Date 02 AUG 2025

Copy forwarded to the PS to Hon'ble Chief Minister, Odisha for favour of kind information of Hon'ble Chief Minister/ PS to Hon'ble Minister, FE&CC, Labour & ESI for favour of kind information of Hon'ble Minister.

deputy
OSD-cum-Special Secretary to Government

Memo No. 22894 /FE&CC Date 02 AUG 2025

Copy forwarded to the Assistant Inspector General of Forest, Govt. of India, Ministry of Environment & Forest & Climate Change (FC Division), Indira Paryavaran Bhawan, Jor Bagh Road, Aliganj, New Delhi-110003/ Deputy Director General of Forests (Central), Govt. of India, MoEF&CC, Regional Office, A/3, Chandrasekharapur, Bhubaneswar-23 for information & necessary action.

deputy
OSD-cum-Special Secretary to Government

Memo No. 22895 /FE&CC Date 02 AUG 2025

Copy forwarded to the Revenue & Disaster Management Deptt./ ST & SC Development, Minorities & Backward Classes Welfare Department/ Member, Board of Revenue, Odisha, Cuttack/ Director Land Records & Surveys, Odisha, Cuttack/ RDC (CD) Cuttack/ Collector, Balasore/ Tahasildar-Jaleswar, Dist.-Balasore for information & necessary action.

deputy
OSD-cum-Special Secretary to Government

Memo No. 22896 /FE&CC Date 02 AUG 2025

Copy forwarded to the Principal Chief Conservator of Forest & HoFF, Odisha/ Principal Chief Conservator of Forests (Wildlife) & Chief Wildlife Warden, Odisha/ FD, STR-cum-Regional Chief Conservator of Forests, Baripada Circle/ Divisional Forest Officer, Balasore Wildlife Division for information & necessary action.

deputy
OSD-cum-Special Secretary to Government

Memo No. 22897 /FE&CC Date 02 AUG 2025

Copy forwarded to the Head, State Portal, I.T. Centre, Odisha Secretariat, Bhubaneswar/ Deputy Secretary to Government, Office Establishment Section, FE&CC Department w.r.t their letter No.21646/F&E dtd.22.11.2016 for information and necessary action.

deputy
OSD-cum-Special Secretary to Government





ବାଲେଶ୍ଵର ବନ୍ୟଜୀବ ବନଖଣ୍ଡ, ବାଲେଶ୍ଵର
OFFICE OF THE DIVISIONAL FOREST OFFICER
BALASORE WILDLIFE DIVISION

At/Po: KURUDA, Dist: BALASORE, ODISHA-756056

Phone No: 06782-256142 e-mail: dfo.balasorewl@odisha.gov.in

Memo No. ୨୪୪/4F (Misc.) F. N. 13/2019

Dated, Balasore, the ୨୧ March, 2025

To

The Principal Chief Conservator of Forests & HoFF, Odisha
Bhubaneswar.

Sub: -

DGPS Survey and Geo-Referencing of forest land in Balasore District under Baripada Circle, Odisha; using High accuracy DGPS Survey, Remote Sensing and GIS as Circle and Division Level Technical Partner (CDLTP)- **Certification of the Forest blocks for which notification is not available - reg.**

Ref:-

Your office Letter No. 13913/ GIS-06/2014 (Vol.-VIII) dated 12.07.2023.

In inviting kind reference to the correspondence cited above on the captioned subject, this is to inform you that, in pursuance to the instruction No. 4, given in the "Review meeting of the progress of DGPS Survey of Forest land using Remote Sensing and GIS" held on 30.06.2023 and minutes communicated vide Letter under reference, non-availability certificate in respect of following notified forest blocks of Balasore Wildlife Division is furnished herewith duly signed by the Divisional Forest Officer, Balasore Wildlife Division & Field Director, Similipal Tiger Reserve-cum- Regional Chief Conservator of Forests, Baripada Circle, Baripada.

Sl. No.	Name of Forest Block	Type	Range	Area in Ha.
1.	Tenda	RF	Kuldiha WL	1985.40
2.	Dev giri	RF	Kuldiha WL	857.20
3.	Ajodhya	RF	Nilgiri WL	1586.00
4.	Arabandha	RF	Nilgiri WL	331.00
5.	Mitrapur	RF	Nilgiri WL	880.00
6.	Swarnachuda	RF	Nilgiri WL	1801.60
7.	Tinikosia	RF	Nilgiri WL	1614.00
8.	Olmara	RF	Jaleswar WL	82.30
9.	Balihurhi	RF	Soro WL	181.181
10.	Baniapank	RF	Soro WL	22.212
11.	Garhasahi	RF	Soro WL	1768.675
12.	Parikhi	PRF	Chandipur WL	174.90
13.	Baradiha	PRF	Jaleswar WL	72.64
14.	Talapada	UDPF	Chandipur WL	116.50
15.	Begonia	UDPF	Jaleswar WL	15.38

Sl. No.	Name of Forest Block	Type	Range	Area in Ha.
16.	Dudhiakhali	UDPF	Jaleswar WL	30.142
17.	Garurbasa	UDPF	Jaleswar WL	11.632
18.	Gokundi	UDPF	Jaleswar WL	5.097
19.	Kalajodi	UDPF	Jaleswar WL	113.02
20.	Khuad	UDPF	Jaleswar WL	72.180
21.	Kushagarh	UDPF	Jaleswar WL	52.031
22.	Rangamatia	UDPF	Jaleswar WL	228.05
23.	Sukajodi	UDPF	Jaleswar WL	201.56
24.	Uperkundi	UDPF	Jaleswar WL	14.606
25.	Purunapani	UDPF	Jaleswar WL	14.468
26.	Guapal	UDPF	Soro WL	42.11
27.	Kaithagadia	UDPF	Soro WL	147.40
28.	Kupari	UDPF	Soro WL	13.50
29.	Balihurhi	PF	Soro WL	11.334

Countersigned

Field Director, Similipal Tiger Reserve
-cum- Regional Chief Conservator of Forests
Baripada Circle, Baripada

Field Director, Similipal Tiger Reserve
-Cum-Regional CCF, Baripada.

Divisional Forest Officer
Balasore Wildlife Division, Balasore

Annexure-II

Land schedule of Sukajodi UDPF

SI No.	Tahasil	PS		Village Name	Khata No.	Khata Type	Plot No.	Kissam	Total Area (Ac.)	Area inside UDPF(Ac.)
		Name	No.							
1	Jaleswar	Raibania	41	Shamnagar	784	Rakshit	1690(P)	Gochar	55.3	31.954
2	Jaleswar	Raibania	41	Shamnagar	784	Rakshit	1692(P)	Gramya Janggal	4.46	2.320
3	Jaleswar	Raibania	41	Shamnagar	784	Rakshit	1698(P)	Gramya Janggal	6.02	3.226
4	Jaleswar	Raibania	41	Shamnagar	784	Rakshit	1739(P)	Gramya Janggal	0.38	0.110
5	Jaleswar	Raibania	41	Shamnagar	783	Sarbsadharan	2336(P)	Rasta	1.22	0.955
6	Jaleswar	Raibania	41	Shamnagar	784	Rakshit	2338(P)	Gramya Janggal	82.2	65.040
7	Jaleswar	Raibania	41	Shamnagar	784	Rakshit	2351(P)	Gramya Janggal	52.82	48.133
8	Jaleswar	Raibania	41	Shamnagar	784	Rakshit	2354(P)	Gramya Janggal	89.18	91.277
9	Jaleswar	Raibania	41	Shamnagar	784	Rakshit	2355(P)	Gramya Janggal	58.21	49.902
10	Jaleswar	Raibania	41	Shamnagar	781	Abada Jogya Anabadi	2356(P)	Patit	0.14	0.031
11	Jaleswar	Raibania	41	Shamnagar	784	Rakshit	2357(P)	Gramya Janggal	229.31	201.118
12	Jaleswar	Raibania	41	Shamnagar	783	Sarbsadharan	2361(P)	Debasthli	0.24	0.071
Total Area									579.48	494.137

- Note: 1) FSO Certified Area of the UDPF = 494.137 Ac. / 199.97 Ha.
2) Area of the UDPF having Land Schedule = 494.137 Ac. / 199.97 Ha.
3) Hollow Area of the UDPF = NA

FOREST REVENUE JOINT VERIFICATION COMMITTEE REPORT

Forest Division: Balasore WL**Forest Range:** Jaleswar WL**Minutes of Joint Verification:**

List of participation of the Forest-Revenue joint verification committee is given at Table 1.



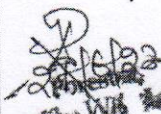
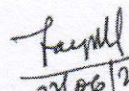



Joint Verification of the boundary of **Sukajodi UDPF** Forest Block was carried out during 20-02-2023 to 21-02-2023. Existing pillar position recorded through GPS were plotted and compared against geo-referenced cadastral maps of adjoining villages. The verified forest boundary map is enclosed at Plate-1. Findings of the verification w.r.t. revenue cadastral is given below:

- Name of notified forest block: Sukajodi UDPF
- Notification no. & date: Not Available
- Area as per notification/WP/Register: 201.560 Ha.
- Existing no. of boundary demarcations in conformity with adjoining village boundary: 9 nos. (Annexure -1)
- Boundary demarcations (Proposed Pillars) in conformity with adjoining village boundary: 49 nos. (Annexure -2)
- Boundary demarcations (Virtual Pillars) in conformity with adjoining village boundary: Not Available
- GPS area of verified boundary: 200.016 ha
- GPS perimeter of verified boundary: 9.569 km

Observations:

Notification & Traverse map are not available. The verified boundary shape matches with the Traverse map and verified area is found to be 200.016 ha. (-0.766 %) which is acceptable range of NFA. Forest boundary demarcation Pillars are in Conformity with Cadastral map, existing pillars & HRSI.

TABLE - 1

Forest and Revenue department officials(RO/Fr/FG/RI/Amin) and TP involved in Joint verification of Forest Boundary		
Name	Designation	Signature
(1) Sumit Kumar Das	GIS Engg (Armanth Technologies LTD) CDLTP	
(2) Manohar Singh	Forest Guard Sukayuli Resot	 27/06/23
(3) Subraj Rout	Forester Barabaha	 Barabaha W/L Reserve
(4) Jayshree Marmur	Forest Range Officer	 21/06/2023 Forest Range Officer Jaleswar Wild Life Range
(5) Anjana Tuder	R.I. Kheurd	 04/07/23 Revenue Inspector Kheurd
<u>Counter Signed by:</u>		
 Tahsildar JAHASILDAR JALESWAR	 Divisional Forest Officer Balasore (WL) Division Balasore Divisional Forest Officer	

Geo-referencing of Notified Forests in Balasore WL Forest Division
 Reference Forest Block Boundary Map
 w.r.t. Adjacent Revenue Village (cadastral) Boundary
(based on Forest Revenue Jt. Verification)
Sukajodi U.D.P.F., Jaleswar WL Range

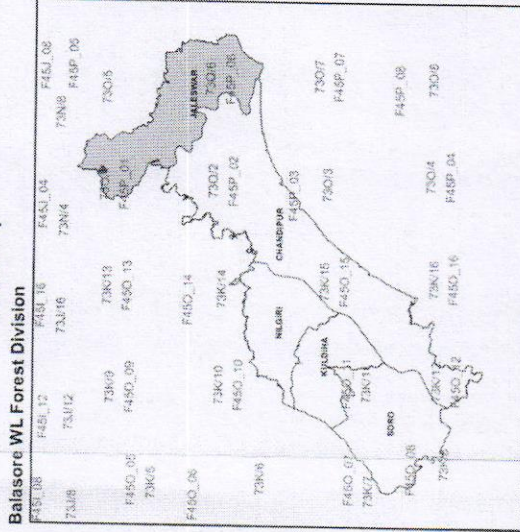


Scale: 1:9,000

Legend

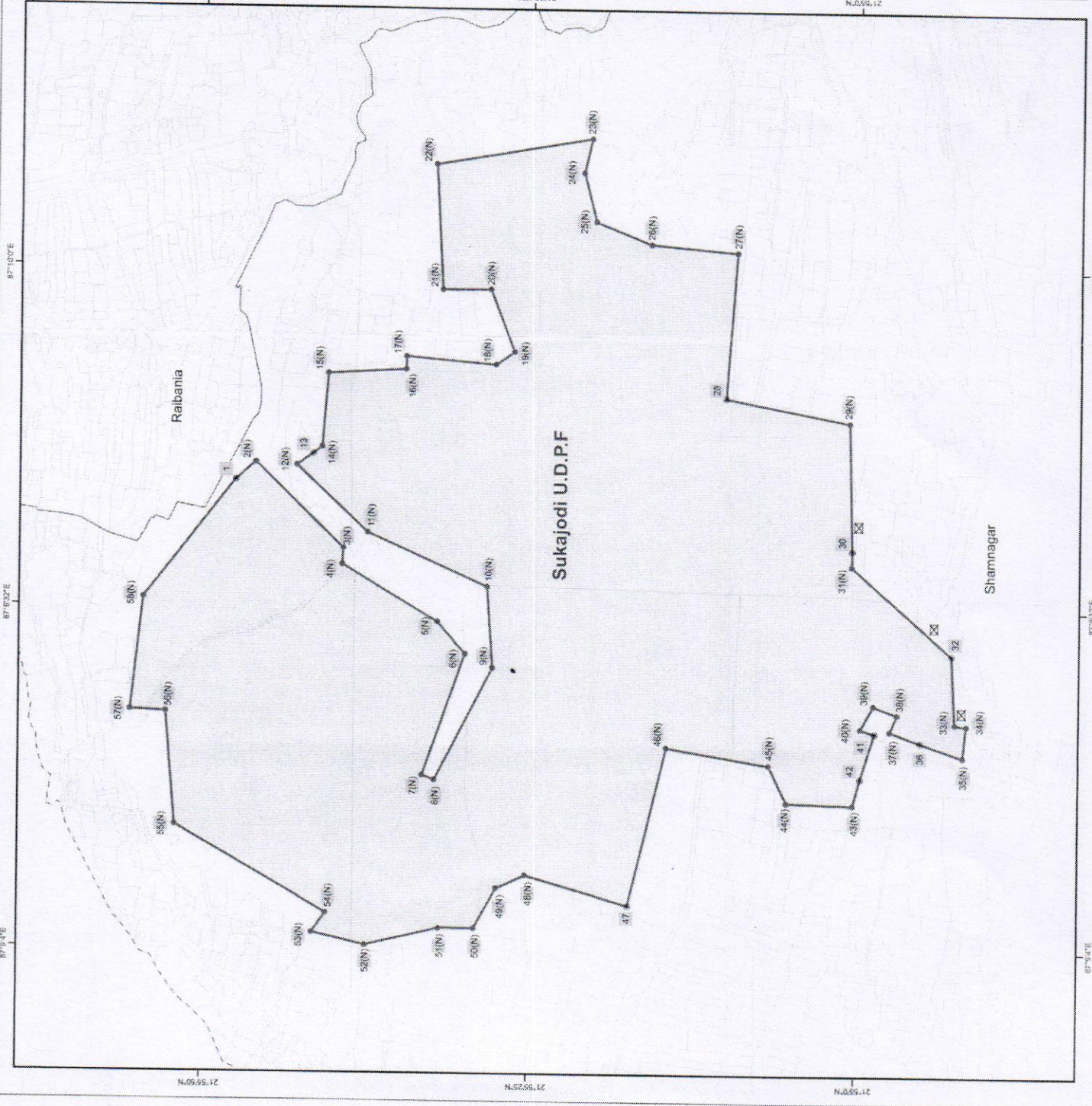
- Existing pillars (09 nos)
- New pillars (49 nos)
- Virtual pillar (0 nos)
- ⊠ Rejected pillar (03 nos)
- ▭ Village Boundary
- ▭ UDFP Boundary

Index Map



Notified Area = 201.560 ha.
 * GPS area as per joint Verification = 200.016 ha.

* Projected area in UTM Proj. Zone 45N & WGS 84 Datum



Surveyor (CDLTP) *[Signature]*
 Revenue Inspector *[Signature]*
 Forest Range Officer *[Signature]*
 Jaleswar Wild Life Range
 Date: 21-Feb-2023
 Prepared by: Anarbh Technologies Pvt. Ltd.
Revenue Inspector
Khuard

