

GOVERNMENT OF ODISHA
FOREST, ENVIRONMENT & CLIMATE CHANGE DEPARTMENT

NOTIFICATION

No.FE-DIV-MISC-0011-2016- 10540 /FE&CC, Date. 18 MAY 2026
(10F-(Cons)-34/2020)

Whereas Forest block Baididinga DPF has been recorded as DPF in the Working Plan (2021-31) indicating an area of 65.84 Ha in Dhama Forest Range of Sambalpur Forest Division as per Annexure-I.

The Land Schedule of the DPF is Enclosed at Annexure-II.

And whereas, the Government of Odisha in the Forest & Environment Department have notified a "Standard Operating Procedure (SOP) for Geo-referencing of Forest Block boundary through DGPS Survey" in the Odisha Gazette vide Notification No.22572400112016-10F(Cons) 77/2016/14097/F&E dtd.04.07.2017, for preparation of such geo-referenced forest maps in pursuance of the directives of Hon'ble Supreme Court in their Order dtd.6.7.2011 (in IA Nos.1868, 2091, 2225-2227, 2380, 2568 and 2937 in Writ Petition (C) No.202 of 1995 - Lafarge matter).

And whereas, the Government of Odisha have appointed all Tehsildars in their respective Tehsil jurisdiction in the respective Districts as Forest Settlement Officer (FSO) vide Notification No.10F(TR)38/2020/7767/F&E Dated 21/05/2020.


And whereas, the Forest Revenue Joint Verification Committee (FRJVC) has jointly verified and confirmed the boundary pillar positions as per report in Annexure-III.

And whereas, the Forest Settlement Officer has certified 'No Change' in the boundary extent of Baididinga DPF post 25th October 1980. The DGPS survey boundary coordinates have been verified by ORSAC and certified by the Forest Settlement Officer. The computed area (UTM Zone 45N projection and WGS 84 datum) of the Baididinga DPF is 69.404 Ha or 171.50 Ac. The change in area is due to method of Survey & Area Computation.

Therefore, it has been decided to supplement the existing notification of the Baididinga DPF with the above mentioned FSO certified DGPS surveyed Forest block map as per Annexure-IV, and the statement of geo-coordinates of the forest block boundary pillar positions as per Annexure-V, which shall be treated as the precise boundary description of the Baididinga DPF and shall form an integral part of the original notification in place of any other form of boundary description notified earlier.

There shall be no change to the admitted rights in the original notification.

By Order of the Governor


(Bhaskar Jyoti Sarma)

Principal Secretary to Government

By e-mail: deputydirectorpp@rediffmail.com

Memo No. 10541 /FE&CC, Date 18 MAY 2026


Copy with soft copy forwarded to the Director of Printing, Stationary & Publication, Odisha Cuttack for publication in an extra-ordinary issue of the Odisha Gazette & supply 50 copies of printed notification each to FE&CC Deptt./ Director Land Records & Surveys, Odisha, Cuttack/ Collector, Sambalpur/ DFO, Sambalpur Forest Division/ Tahasildar-Jujomura, Dist.-Sambalpur.

The Notification is statutory & may be assigned SRO Number.


Special Secretary to Government

Memo No. 10542 /FE&CC, Date 18 MAY 2026


Copy forwarded to the PS to Hon'ble Chief Minister, Odisha for favour of kind information of Hon'ble Chief Minister/ PS to Hon'ble Minister, FE&CC, Labour & ESI for favour of kind information of Hon'ble Minister.



Special Secretary to Government

Memo No. 10543 /FE&CC, Date 18 MAY 2026


Copy forwarded to the Assistant Inspector General of Forest, Govt. of India, Ministry of Environment & Forest & Climate Change (FC Division), Indira Paryavaran Bhawan, Jor Bagh Road, Aliganj, New Delhi-110003/ Deputy Director General of Forests (Central), Govt. of India, MoEF&CC, Regional Office, A/3, Chandrasekharpur, Bhubaneswar-23 for information & necessary action.



Special Secretary to Government

Memo No. 10544 /FE&CC, Date 18 MAY 2026


Copy forwarded to the Revenue & Disaster Management Deptt./ ST & SC Development, Minorities & Backward Classes Welfare Department/ Member, Board of Revenue, Odisha, Cuttack/ Director Land Records & Surveys, Odisha, Cuttack/ RDC (ND), Sambalpur/ Collector, Sambalpur/ Tahasildar-Jujomura, Dist.-Sambalpur for information & necessary action.



Special Secretary to Government

Memo No. 10545 /FE&CC, Date 18 MAY 2026


Copy forwarded to the Principal Chief Conservator of Forest & HoFF, Odisha/ Principal Chief Conservator of Forests (WL) & Chief Wildlife Warden, Odisha/ Regional Chief Conservator of Forests, Sambalpur Circle/ DFO, Sambalpur Forest Division for information & necessary action.



Special Secretary to Government

Memo No. 10546 /FE&CC, Date 18 MAY 2026

Copy forwarded to the Head, State Portal, I.T. Centre, Odisha Secretariat, Bhubaneswar/ Deputy Secretary to Government, Office Establishment Section, FE&CC Department w.r.t. their letter No.21646/F&E dtd.22.11.2016 for information and necessary action.



Special Secretary to Government





Working Plan of Sambalpur Division, Sambalpur 2021-2031

Sl.No.	Name of the Range	Name of Forest Block	Notified/GIS Area in Ha.
1	Dhama	Satpardia	156.000
2		Bhalukhulia	260.000
3		Baididinga	65.840
4		Sapua	98.000
5		Bausuni	168.16
Range Total			748.00
6	Padiabahal	Meghpal	23.061
7		Kulcher "A"	10.020
8		Parsalikhaman "A"	2.283
9		Parsalikhaman "B"	30.330
10		Parsalikhaman "C"	4.303
11		Tampersingha "A"	118.705
12		Tampergarh "C"	99.576
13		Laida	63.593
14		Kulcher "C"	7.328
15		Tampergarh	29.790
16		Kulcher "B"	125.060
17	Tampersingha "B"	23.339	
Range Total			537.388
18		Lahanda	23.189
Range Total			23.189
Total			1308.577

2.1.3 Protected Forests:

There are 3PF (Declared) and 11 PF (Under Process of Declaration) in the Division with a total area of **654.3252 ha** as detailed below.

Sl No	Name of PF	Mouza	Notified Area		Notification No. / Date
			In Ac	In Ha	
	Rengali Range				
1	Rengali	Rengali	-	39.4205	No.473/2010 dt.30.11.2010
2	Langbahal	Langbahal	-	34.9646	-do-
3	Kinaloi-Langbahal	Kinaloi	-	44.8877	-do-
4	Bomaloi	Bomaloi	197.530	79.9377	Identified CA Land & PF


Land schedule of Bardidinga DPF

S.No.	Tahasil	PS		Village	Khata No.	Khata Type	Plot No.	Kissaim	Total Area (Ac.)	Area inside DPF (Ac.)
		Name	No.							
1	Jujomura	Jujomura	70	Ashokabandhali Ba Baradidinga	20	Rakshit	1(P)	Gramya Janggal	112.39	23.54
2	Jujomura	Jujomura	70	Ashokabandhali Ba Baradidinga	20	Rakshit	57(P)	Gramya Janggal	76.88	71.36
3	Jujomura	Jujomura	70	Ashokabandhali Ba Baradidinga	20	Rakshit	57/441 (P)	Bad Janggal	60.84	20.18
4	Jujomura	Jujomura	70	Ashokabandhali Ba Baradidinga	20	Rakshit	30(P)	Bad Janggal	54.22	43.61
5	Jujomura	Jujomura	70	Ashokabandhali Ba Baradidinga	20	Rakshit	57/445 (P)	Bad Janggal	16.64	11.36
6	Jujomura	Jujomura	70	Ashokabandhali Ba Baradidinga	22	AJA	63(P)	Patra Janggal	8.30	0.38
7	Jujomura	Jujomura	70	Ashokabandhali Ba Baradidinga	21	SS	64(P)	Rasta	2.66	0.04
8	Jujomura	Jujomura	70	Ashokabandhali Ba Baradidinga	22	AJA	29(P)	Patit	1.21	0.70
9	Jujomura	Jujomura	70	Ashokabandhali Ba Baradidinga	20	Rakshit	9/436(P)	Gramya Janggal	0.93	0.03
10	Jujomura	Jujomura	70	Ashokabandhali Ba Baradidinga	22	AJA	9/446(P)	At Sadharan	0.32	0.31
Total Area									334.39	171.50

Note: 1) FSO Certified Area of the DPF= 171.50 Ac./69.404 Ha.

2) Area of the DPF having Landschedule= 171.50 Ac./69.404 Ha.

3) Hollow Area of the DPF= NA



Divisional Forest Officer
Divisional Forest Officer
Sambalpur Forest Division

FOREST REVENUE JOINT VERIFICATION COMMITTEE REPORT

Forest Division: Sambalpur**Forest Range:** Dhama**Minutes of Joint Verification:**

List of participation of the Forest-Revenue joint verification committee is given at Table 1.

Joint Verification of the boundary of **Bardidinga DPF** Forest Block was carried out during 29-12-2019 to 29-12-2019. Existing pillar position recorded through GPS were plotted and compared against geo-referenced cadastral maps of adjoining villages. The verified forest boundary map is enclosed at Plate-1. Findings of the verification w.r.t. revenue cadastral is given below:




- Name of notified forest block: Bardidinga DPF
- Notification no. & date: Not Available
- Area as per notification: 162.669 Ac/65.83 Ha
- Existing no. of boundary demarcations in conformity with adjoining village boundary: 24 nos. (Annexure -1)
- New boundary demarcations in conformity with adjoining village boundary: 2 nos. (Annexure -2)
- GPS area of verified boundary: 69.756 ha
- GPS perimeter of verified boundary: 3.596 km

Observations:


Notification with boundary description and Traverse map is enclosed at Appendix-1 & Appendix-2. The verified boundary shape & area matches with the Traverse map and verified area is found to be 3.926 ha, i.e. 5.96% more than NFA. Forest boundary demarcation Pillars are in Conformity with Cadastral Map, existing pillars & HRSI. All peripheral villages have been settled before 1980. Change of area is due to old method of Survey and Area computation.

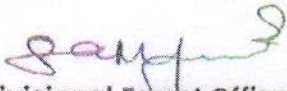
TABLE-1

Forest and Revenue department officials(RO/FR/FG/RI/Amin) and TP involved in Joint verification of Forest Boundary

Name	Designation	Signature
Alok Kumar Sarangi	FRO, Dhama	 Forest Range Officer Dhama Range
Sunit Kumar Panda	CDLTP, Sambalpur	
K. R. S. Sarangi Ram Chandra Sethy	A.R.I. Forester	K. R. S. Sarangi S.I.C.R.I.  Forester Godloisinga

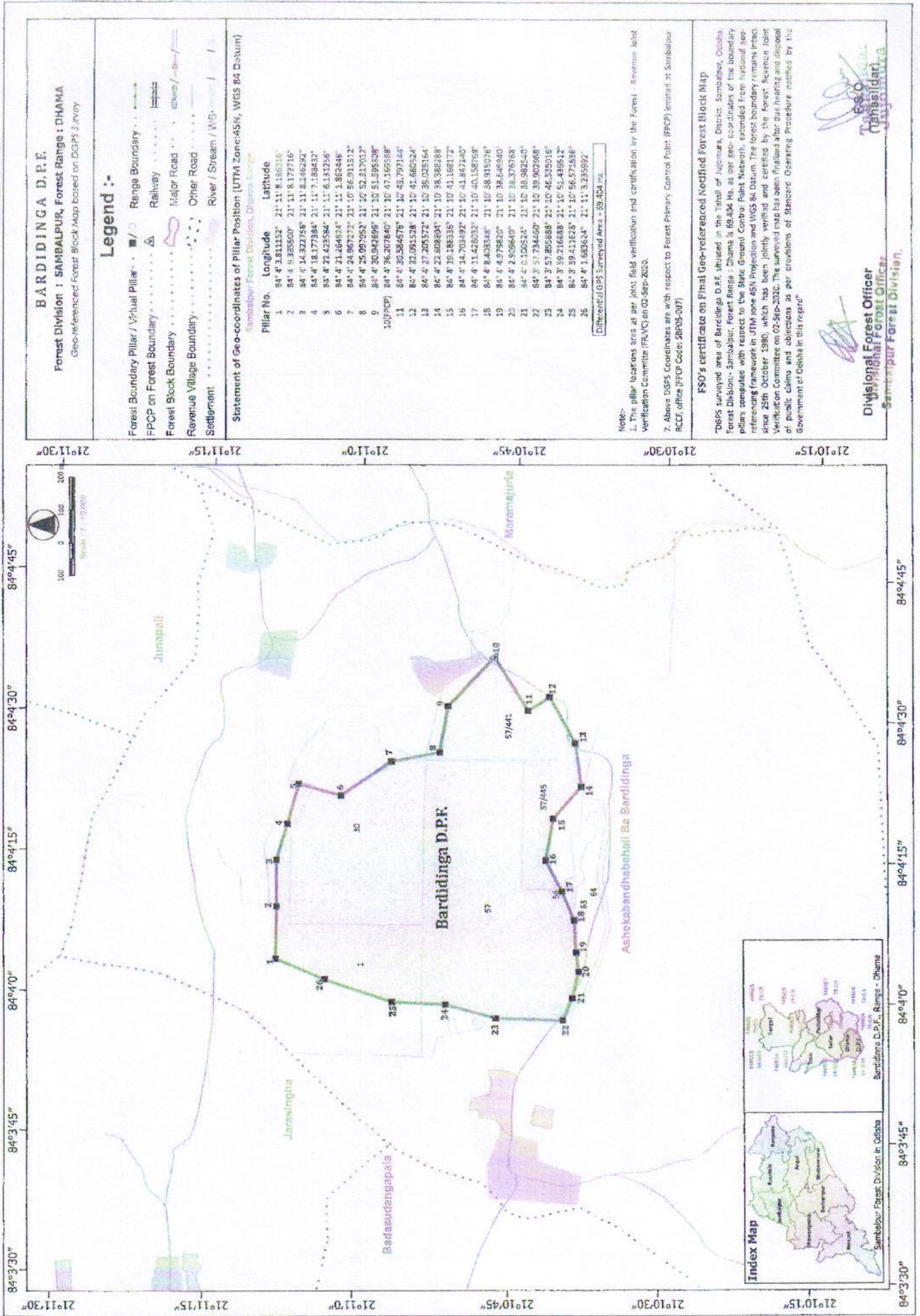
Counter Signed by:


 Tahasildar
 Jujomura


 Divisional Forest Officer
 Divisional Forest Officer
 Sambalpur Forest Division.

FSO Certified DGPS Surveyed Forest Block Map

Annexure-IV



STATEMENT OF GEO-COORDINATES OF PILLAR POSITIONS

Forest Division: Sambalpur Forest Range : Dhama Forest Block Name: Bardidinga DPF

Ground Control Point (GCP) References. (All coordinates in WGS84 datum & UTM Zone 44N projection)

GCP Type	GCP Location	Latitude(DMS)	Longitude(DMS)	Latitude(DD)	Longitude(DD)
FPCP	Dhama Range Office	21°15'35.389548"	83°55'23.498364"	21.25983043	83.92319399
FSCPI	Bardidinga DPF, Pillar No- 10	21°10'47.169588"	84°04'36.207840"	21.17976933	84.07672440

Geo-coordinates of Boundary Pillar Position (Total: 26 nos.)

Pillar No	Latitude(DMS)	Longitude(DMS)	Latitude(DD)	Longitude(DD)
1	21°11'8.186316"	84°04'3.811152"	21.18560731	84.06772532
2	21°11'8.173716"	84°04'9.385500"	21.18560381	84.06927375
3	21°11'8.246292"	84°04'14.322756"	21.18562397	84.07064521
4	21°11'7.188432"	84°04'18.177384"	21.18533012	84.07171594
5	21°11'6.131256"	84°04'22.423584"	21.18503646	84.07289544
6	21°11'1.862448"	84°04'21.264924"	21.18385068	84.07257359
7	21°10'56.911512"	84°04'24.967272"	21.18247542	84.07360202
8	21°10'52.317012"	84°04'25.997952"	21.18119917	84.07388832
9	21°10'51.595608"	84°04'30.942696"	21.18099878	84.07526186
10	21°10'47.169588"	84°04'36.207840"	21.17976933	84.07672440
11	21°10'43.797144"	84°04'30.584676"	21.17883254	84.07516241
12	21°10'41.680524"	84°04'32.091528"	21.17824459	84.07558098
13	21°10'39.025164"	84°04'27.205572"	21.17750699	84.07422377
14	21°10'38.388288"	84°04'22.608804"	21.17733008	84.07294689
15	21°10'41.168172"	84°04'19.188336"	21.17810227	84.07199676
16	21°10'41.847340"	84°04'14.703492"	21.17829090	84.07075097
17	21°10'40.158768"	84°04'11.428032"	21.17782188	84.06984112
18	21°10'38.915076"	84°04'8.403348"	21.17747641	84.06900093
19	21°10'38.645940"	84°04'4.979820"	21.17740165	84.06804995
20	21°10'38.376768"	84°04'2.909640"	21.17732688	84.06747490
21	21°10'38.982540"	84°04'0.100524"	21.17749515	84.06669459
22	21°10'39.902988"	84°03'57.734460"	21.17775083	84.06603735
23	21°10'46.535016"	84°03'57.855888"	21.17959306	84.06607108
24	21°10'51.439512"	84°03'59.216688"	21.18095542	84.06644908
25	21°10'56.571636"	84°03'59.411628"	21.18238101	84.06650323
26	21°11'3.235992"	84°04'1.683624"	21.18423222	84.06713434

*** END of Statement***