

**GOVERNMENT OF ODISHA**  
**FOREST, ENVIRONMENT & CLIMATE CHANGE DEPARTMENT**

\*\*\*\*\*

**NOTIFICATION**

No.FE-DIV-MISC-0011-2016- 10554 /FE&CC, Date. 18 MAY 2026  
(10F-(Cons)-34/2020)

Whereas Forest block Karakhhol-'B' PRF under Section-4 of the Odisha Forest Act 1972, has been notified by Government of Odisha, Revenue Department Notification No.F.S.319/80-57668/R dtd.20/08/1980 indicating an area of 1104.78 Ac. in Rambha WL Range of Chilika WL Division as per Annexure-I.

And whereas, the Government of Odisha in the Forest & Environment Department have notified a "Standard Operating Procedure (SOP) for Geo-referencing of Forest Block boundary through DGPS Survey" in the Odisha Gazette vide Notification No.22572400112016-10F(Cons) 77/2016/14097/F&E dtd.04.07.2017, for preparation of such geo-referenced forest maps in pursuance of the directives of Hon'ble Supreme Court in their Order dtd.6.7.2011 (in IA Nos.1868, 2091, 2225-2227, 2380, 2568 and 2937 in Writ Petition (C) No.202 of 1995 – Lafarge matter).

And whereas, the Government of Odisha have appointed all Tehsildars in their respective Tehsil jurisdiction in the respective Districts as Forest Settlement Officer (FSO) vide Notification No.10F(TR)38/2020/7767/F&E Dated 21/05/2020.

And whereas, the Forest Revenue Joint Verification Committee has jointly verified and confirmed the boundary pillar positions as per report in Annexure-II.

And whereas, the Forest Settlement Officer has certified 'No Change' in the boundary extent of Karakhhol-'B' PRF post 25<sup>th</sup> October 1980. The DGPS survey boundary coordinates have been verified by ORSAC and certified by the Forest Settlement Officer. The computed area (UTM Zone 45 N projection and WGS 84 datum) of the Karakhhol-'B' PRF is 329.241Ha or 813.57 Ac. The change in area is due to method of Survey & Area Computation.

Therefore, it has been decided to supplement the existing notification of the Karakhhol-'B' PRF with the above mentioned FSO certified DGPS surveyed Forest block map as per Annexure-III, and the statement of geo-coordinates of the forest block boundary pillar positions as per Annexure-IV, which shall be treated as the precise boundary description of the, Karakhhol-'B' PRF and shall form an integral part of the original notification in place of any other form of boundary description notified earlier.

There shall be no change to the admitted rights in the original notification.

By Order of the Governor



(Bhaskar Jyoti Sarma)


Principal Secretary to Government

By e-mail: [deputydirectorpp@rediffmail.com](mailto:deputydirectorpp@rediffmail.com)

Memo No. 10555 /FE&CC, Date 18 MAY 2026


Copy with soft copy forwarded to the Director of Printing, Stationary & Publication, Odisha Cuttack for publication in an extra-ordinary issue of the Odisha Gazette & supply 50 copies of printed notification each to FE&CC Deptt./ Director Land Records & Surveys, Odisha, Cuttack/ Collector, Puri/ DFO, Chilika (WL) Division/ Tahasildar-Khalikote, Dist.-Puri.

The Notification is statutory & may be assigned SRO Number.

  
Special Secretary to Government

Memo No. 10556 /FE&CC, Date 18 MAY 2026


Copy forwarded to the PS to Hon'ble Chief Minister, Odisha for favour of kind information of Hon'ble Chief Minister/ PS to Hon'ble Minister, FE&CC, Labour & ESI for favour of kind information of Hon'ble Minister.



Special Secretary to Government

Memo No. 10557 /FE&CC, Date 18 MAY 2026


Copy forwarded to the Assistant Inspector General of Forest, Govt. of India, Ministry of Environment & Forest & Climate Change (FC Division), Indira Paryavaran Bhawan, Jor Bagh Road, Aliganj, New Delhi-110003/ Deputy Director General of Forests (Central), Govt. of India, MoEF&CC, Regional Office, A/3, Chandrasekharapur, Bhubaneswar-23 for information & necessary action.



Special Secretary to Government

Memo No. 10558 /FE&CC, Date 18 MAY 2026


Copy forwarded to the Revenue & Disaster Management Deptt./ ST & SC Development, Minorities & Backward Classes Welfare Department/ Member, Board of Revenue, Odisha, Cuttack/ Director Land Records & Surveys, Odisha, Cuttack/ RDC (CD), Cuttack/ Collector, Puri/ Tahasildar- Khalikote, Dist.-Puri for information & necessary action.



Special Secretary to Government

Memo No. 10559 /FE&CC, Date 18 MAY 2026


Copy forwarded to the Principal Chief Conservator of Forest & HoFF, Odisha/ Principal Chief Conservator of Forests (WL) & Chief Wildlife Warden, Odisha/ Regional Chief Conservator of Forests, Bhubaneswar Circle/ DFO, Chilika (WL) Division for information & necessary action.



Special Secretary to Government

Memo No. 10560 /FE&CC, Date 18 MAY 2026

Copy forwarded to the Head, State Portal, I.T. Centre, Odisha Secretariat, Bhubaneswar/ Deputy Secretary to Government, Office Establishment Section, FE&CC Department w.r.t. their letter No.21646/F&E dtd.22.11.2016 for information and necessary action.



Special Secretary to Government



Government of Orissa  
Revenue Department

Notification

Dated, Bhubaneswar, the 25/8 August, 1980

No. FS-319/80-57668/R, In exercise of the powers conferred under Section 1 of the Forest Act 1972 (Orissa Act 19 of 1972), the State Government do hereby declare that it has been proposed to constitute as reserved forest. The reserve land situated in Khallikote Tahasil in Ganjam District. The limit of which has been demarcated by Stone Cairns, Machinery pillars and line cleared by natural boundaries and cutting forest growth at a width of 20' as specified below:-

Schedule

Dist:- Ganjam

Taluk:- Khallikote

Name of the Block:- [redacted] 'B' (Haradamula)

Area:- 1104.78 Acres in Survey No. 3

It is covered with bushy miscellaneous forest on hill tops and planted with Cashew. In order to improve the forest and economic condition of the Surrounding villagers.

BOUNDARY DESCRIPTION

Situation:- North - Haradamula village, Train line and Chilisa Lake.

South:- Haradamula

East:- Samlambathi

West:- S.H. 5 and Karakhole Block.

Contd...

The boundary line consists of a clear line with stone Cairons numbered serially from Station 1 to 117 Cairons. The line started from pillar No. 96 of Karakhole Block on the South West side of Haradamula village and runs towards east.

Cairon No.	Angle's in degrees.	Distance	Plot No.	Village boundary	
1 to 2	261.08	450L	46	Haradamula village boundary.	
2 to 3	270.01	447	42		
3 to 4	133.49	443			
4 to 5	149.36	425			
5 to 6	96.52	182	41		
6 to 7	215.18	204	39		
7 to 8	274.58	277	37		
8 to 9	122.18	202	37		
9 to 10	183.32	130	37		
10 to 11	91.40	119	37		
11 to 12	278.04	314	36	Haradamula contd.	
12 to 13	186.29	225	36		
13 to 14	188.55	340	36		
14 to 15	145.27	213	36		
15 to 16	188.14	295	36		
16 to 17	174.15	495	2		
17 to 18	266.46	268	35		Haradamula vill. ends
18 to 19	67.49	255	273		
19 to 20	177.33	794	"		Gopokuda
20 to 21	247.33	253	"		-do-
21 to 22	180.00	355	"	"	
22 to 23	129.22				
23 to 24					
24 to 25					

Over a distance of along the Chilika Lake boundary towards east-west corner and meets village boundary Samalanshi than.

(16)

3 to 44	164.56	319	69	Samalanashi
44 to 45	93.51	151		
45 to 46	180.00	170		
46 to 47	228.22	158		
47 to 48	179.19	185		
48 to 49	138.46	74		
49 to 50	191.62	180		
50 to 51	191.28	100		
51 to 52	162.53	128		
52 to 53	228.27	121		
53 to 54	140.26	622	68	
54 to 55	176.22	262		Samalnashi end.
55 to 56	146.18	787		128, 127 Hari damulia begins
56 to 57	204.12	116	126	
57 to 58	153.26	430	124	
58 to 59	170.53	252	123	
59 to 60	197.45	153	"	
60 to 61	299.34	133	"	
61 to 62	263.46	344	"	
62 to 63	211.58	299	"	
63 to 64	68.42	159	"	
64 to 65	252.07	562	"	
65 to 66	259.57	298	123	
66 to 67	82.13	637	121	
67 to 68	201.02	473	120	
68 to 69	166.05	380	118	
69 to 70	99.00	216	117	
70 to 71	270.14	463	"	
71 to 72	567.27	206		

72 to 73	98.39	373	112
73 to 74	166.21	123	"
74 to 75	184.17	329	"
75 to 76	253.48	290	"
76 to 77	187.28	468	112
77 to 78	189.44	340	"
78 to 79	189.13	298	"
79 to 80	148.06	426	"
80 to 81	183.47	353	"
81 to 82	173.13	505	"
82 to 83	248.11	242	"
83 to 84	249.05	259	"
84 to 85	161.06	230	"
85 to 86	168.05	214	108
86 to 87	190.54	333	"
87 to 88	200.05	240	"
88 to 89	126.40	161	"
89 to 90	218.01	294	"
90 to 91	158.40	181	106
91 to 92	170.08	411	"
92 to 93	189.37	343	"
93 to 94	198.68	248	"
94 to 95	210.57	478	105
95 to 96	158.45	362	"
96 to 97	178.53	139	"
97 to 98	96.57	173	"
98 to 99	258.48	566	105

(12)

90 to 101	176.09	387	101
101 to 102	240.11	97	"
102 to 103	118.47	469	"
103 to 104	210.77	322	99
104 to 105	147.02	221	99
105 to 106	125.08	290	99
106 to 107	241.52	355	99
107 to 108	168.37	358	88
108 to 109	194.38	276	"
109 to 110	138.39	280	87
110 to 111	204.05	327	"
111 to 112	191.15	162	"
112 to 113	161.26	207	85
113 to 114	211.05	222	84
114 to 115	105.47	480	49
115 to 116	212.09	233	51
116 to 1	214.08	420	

Haridamula.

and meets station No.98  
27296 link of Karakhole S.S. 2.11

Block on national highway then towards north 18 chains along national highway and meets Station No.97 of Karakhole Block then along N.H.5 over a distance of 9 Chains towards north and meets Station No.96 of Karakhole Block and 132 milestone and runs towards east over a distance of 31 Chains and meets to 95 station No.of Karakhole block and closed the traverse and meets Station No.1.

2. In exercise of the powers aforesaid the State Government do hereby appoint the Superintendent, Land Records, Ganjam to enquire into and determine the existence nature and extent of any rights or privileges claimed by or alleged to exist in favour of any person in or over the lands comprised

6  
within the limits specified above or in or over any forest  
produce to be found thereon and to deal with the same as  
provided in Chapter II of the said Act.

By order of the Governor,  
B.P. Choudhury,  
Under Secretary to Government.

Memo No. 57669 /R., Dt. 20/8/80

Copy forwarded to the Director of Printing, Stationery  
and Publication, Orissa, Cuttack for publication in an extra  
ordinary issue of the Orissa Gazette and supply 10 copies of  
it each to this Department / Director of Land Records and  
Surveys, Orissa, Cuttack / Collector, Ganjam / Supdt. Land Records,  
Ganjam.

2. The notification is a statutory and may be assigned  
S.R.O. number.

U/L  
[20/8/80]  
Under Secretary to Government.

Memo No. 57670 /R., Dt. 20/8/80

Copy forwarded to the Forest, Fisheries and Animal  
Husbandry Department / Director, Land Records and Surveys, Orissa/  
Chief Conservator of Forest, Orissa, Cuttack / Revenue Divisional  
Commissioner, Southern Division, Berhampur / Conservator of  
Forest, Berhampur / D.F.O., Bhanjanagar / Tahasildar, Khallikote  
for information and necessary action.

U/L  
[20/8/80]  
Under Secretary to Government.

Memo No. 57671 /R., Dt. 20/8/80

Copy forwarded to the Collector, Ganjam / Superintendent  
of Land Records, Ganjam for information and necessary action.

U/L  
[20/8/80]  
Under Secretary to Government.

## FOREST REVENUE JOINT VERIFICATION COMMITTEE REPORT

**Forest Division:** Chilika WL

**Forest Range:** Rambha WL

### Minutes of Joint Verification:

List of participation of the Forest-Revenue joint verification committee is given at Table I.

Joint Verification of the boundary of **Karakhol 'B' PRF** Forest Block was carried out during 06-05-2023 to 10-05-2023. Existing pillar position recorded through GPS were plotted and compared against geo-referenced cadastral maps of adjoining villages. The verified forest boundary map is enclosed at Plate-1. Findings of the verification w.r.t. revenue cadastral is given below:




- Name of notified forest block: Karakhol 'B' PRF
- Notification no. & date: FS-319/80-57668/R. Dt. 20-08-1980
- Area as per notification/WP/Register: 1104.78 Ac./ 447.089 Ha.
- Existing no. of boundary demarcations in conformity with adjoining village boundary: 64 nos. (Annexure -1)
- Boundary demarcations (Proposed Pillars) in conformity with adjoining village boundary: 47 nos. (Annexure -2)
- Boundary demarcations (Virtual Pillars) in conformity with adjoining village boundary: Not Available
- GPS area of verified boundary: 329.667 ha
- GPS perimeter of verified boundary: 9.117 km

### Observations:


The PRF Notification under section 4 of OFA 1972 is available, enclosed as Appendix-1. The area of the PRF is 1104.78 Ac.(447.089 Ha.) The traverse map is not available. The verified Boundary nearly matches the management map. The JV Boundary are inconsonance with the adjusent Cadastral Maps, existing pillars & HRSI. The verified area is found to be -117.422 ha, i.e. -26.26 % less than NFA. The Change of area may be due to old method of Survey techniques & the process of area computation. The GIS Area of the MMV of the FB is 325.538 Ha.


TABLE - 1

Forest and Revenue department officials (RO/Fr/FG/RI/Amln) and TP involved in Joint verification of Forest Boundary

Name	Designation	Signature
Nomas Singh Behra	FRD, Rambha WL Range	 Forest Range Officer Rambha W.L. Range Rambha
D. Laxmi Kumerici	Revenue Inspector Mathura	 7.09.23 Revenue Inspector Mathura Circle
Pranaya Ku. Jayasinh	Forester, Keshpur WL	 FORESTER Keshpur Section
Romasant Gope	C.DLTP	R. Gope

Counter Signed by:

  
 Tahsildar  
 TAHASILDAR  
 KHALLIKOTE (GM.)

  
 Divisional Forest Officer  
 CHILIKA WILDLIFE DIVISION  
 BALUGAON

# Annexure-II

**Geo-referencing of Notified Forests in Chilika WL Forest Division**  
 Reference Forest Block Boundary Map w.r.t. Adjacent Revenue Village (Cadastral) Boundary  
 (based on Forest Revenue Joint Verification)

**Karakhol 'B' P.R.F., Rambha WL Range**



**Legend**

- Existing Pillar (64 no)
- New Pillar (47 nos)
- Virtual Pillar (0 no)
- ✕ Rejected Pillar (16 nos)
- ▭ RF Boundary
- ▭ Village Boundary

**Index Map**



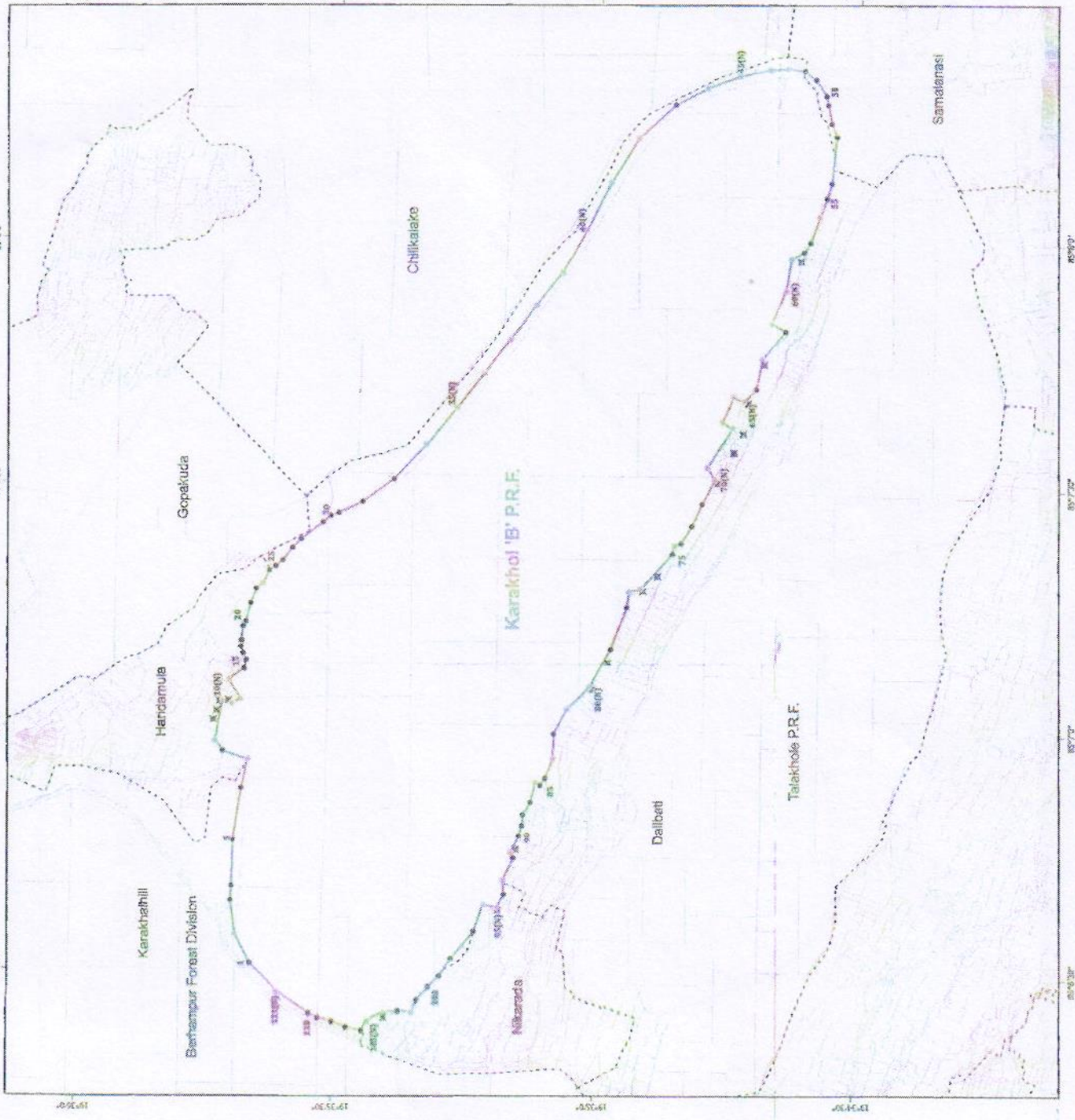
Notified Area = 447,089 ha.  
 GPS area as per joint verification = 323,667 ha.  
 (Projected area in UTM Proj. Zone 45N & WGS 84 Datum)

*R. G. Prasad*  
 Surveyor (CDLTF)

*Rajesh Kumar*  
 Surveyor (CDLTF)

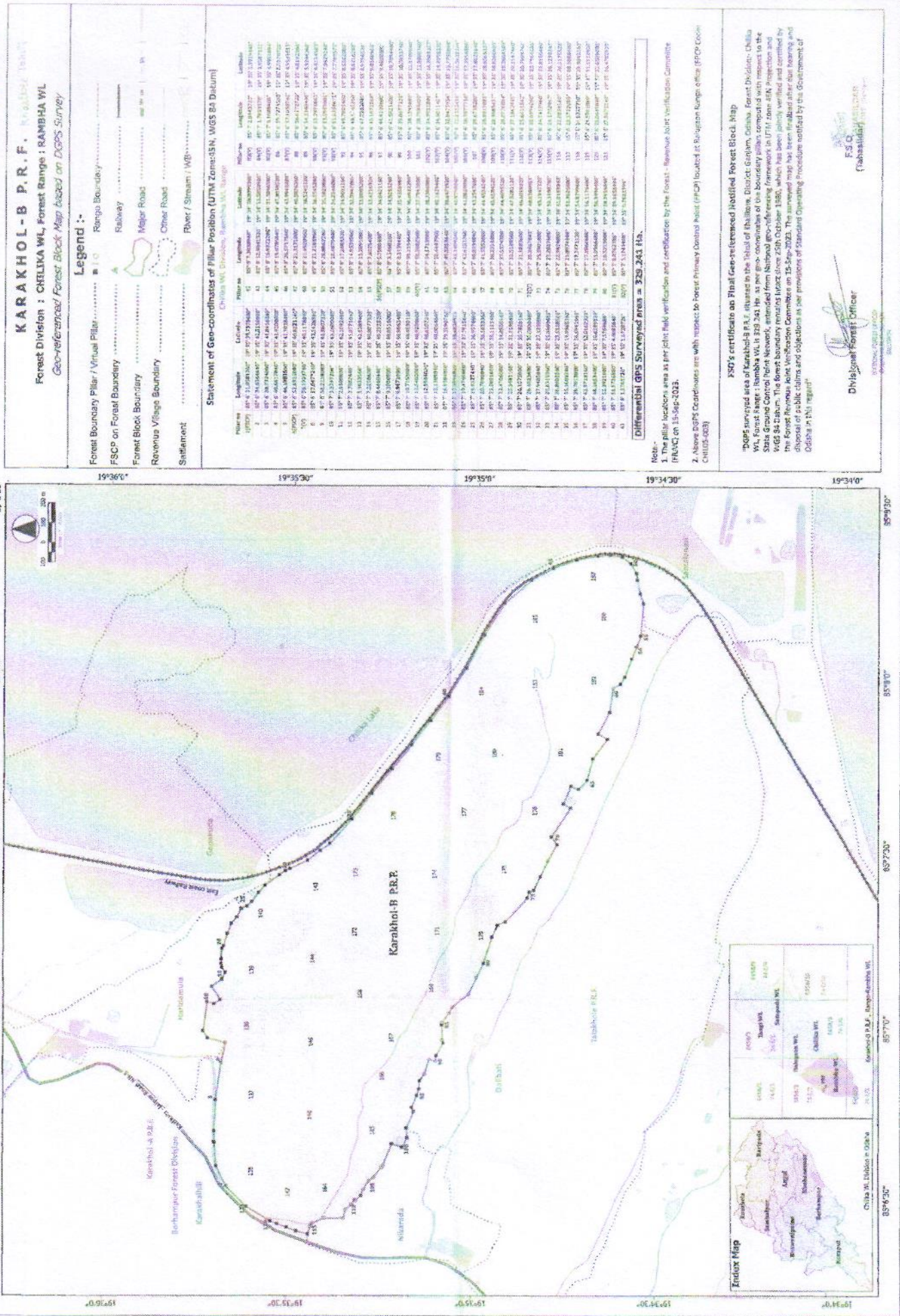
*Ramesh Chandra*  
 Base Officer  
 Rambha WL Range

Prepared by SPARC Pvt. Ltd. (CDLTF) Bhubaneswar Office



# FSO Certified DGPS Surveyed Forest Block Map

# Annexure-III



**KARAKHOL-B P.R.F. Karakhol, Odisha**  
 Forest Division : CHILIKA WL, Forest Range : RAMBHA WL  
 Geo-referenced Forest Block Map based on DGPS Survey

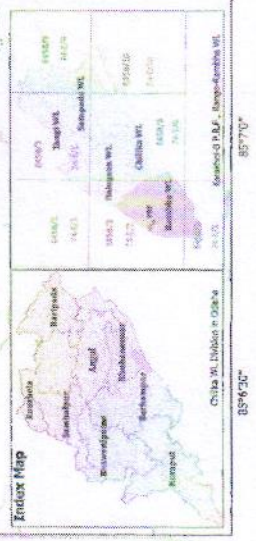
**Legend :-**  
 Forest Boundary Pillar / Virtual Pillar .....  
 FSCP on Forest Boundary .....  
 Forest Block Boundary .....  
 Revenue Village Boundary .....  
 Settlement .....  
 Range Boundary .....  
 Railway .....  
 Major Road .....  
 Other Road .....  
 River / Stream / WPB.....

**Statement of Geo-coordinates of Pillar Position (UTM Zone:35N, WGS 84 Datum)**  
 Chilika WL Division, Rambha WL Range

Pillar No	Longitude	Latitude	Pillar No	Longitude	Latitude
1	85° 07' 11.828140"	19° 32' 42.219480"	22	85° 07' 11.828140"	19° 32' 42.219480"
2	85° 07' 11.828140"	19° 32' 42.219480"	23	85° 07' 11.828140"	19° 32' 42.219480"
3	85° 07' 11.828140"	19° 32' 42.219480"	24	85° 07' 11.828140"	19° 32' 42.219480"
4	85° 07' 11.828140"	19° 32' 42.219480"	25	85° 07' 11.828140"	19° 32' 42.219480"
5	85° 07' 11.828140"	19° 32' 42.219480"	26	85° 07' 11.828140"	19° 32' 42.219480"
6	85° 07' 11.828140"	19° 32' 42.219480"	27	85° 07' 11.828140"	19° 32' 42.219480"
7	85° 07' 11.828140"	19° 32' 42.219480"	28	85° 07' 11.828140"	19° 32' 42.219480"
8	85° 07' 11.828140"	19° 32' 42.219480"	29	85° 07' 11.828140"	19° 32' 42.219480"
9	85° 07' 11.828140"	19° 32' 42.219480"	30	85° 07' 11.828140"	19° 32' 42.219480"
10	85° 07' 11.828140"	19° 32' 42.219480"	31	85° 07' 11.828140"	19° 32' 42.219480"
11	85° 07' 11.828140"	19° 32' 42.219480"	32	85° 07' 11.828140"	19° 32' 42.219480"
12	85° 07' 11.828140"	19° 32' 42.219480"	33	85° 07' 11.828140"	19° 32' 42.219480"
13	85° 07' 11.828140"	19° 32' 42.219480"	34	85° 07' 11.828140"	19° 32' 42.219480"
14	85° 07' 11.828140"	19° 32' 42.219480"	35	85° 07' 11.828140"	19° 32' 42.219480"
15	85° 07' 11.828140"	19° 32' 42.219480"	36	85° 07' 11.828140"	19° 32' 42.219480"
16	85° 07' 11.828140"	19° 32' 42.219480"	37	85° 07' 11.828140"	19° 32' 42.219480"
17	85° 07' 11.828140"	19° 32' 42.219480"	38	85° 07' 11.828140"	19° 32' 42.219480"
18	85° 07' 11.828140"	19° 32' 42.219480"	39	85° 07' 11.828140"	19° 32' 42.219480"
19	85° 07' 11.828140"	19° 32' 42.219480"	40	85° 07' 11.828140"	19° 32' 42.219480"
20	85° 07' 11.828140"	19° 32' 42.219480"	41	85° 07' 11.828140"	19° 32' 42.219480"
21	85° 07' 11.828140"	19° 32' 42.219480"	42	85° 07' 11.828140"	19° 32' 42.219480"
22	85° 07' 11.828140"	19° 32' 42.219480"	43	85° 07' 11.828140"	19° 32' 42.219480"

**Differential GPS Surveyed area = 329.243 Ha.**

**Note:-**  
 1. The pillar locations are as per joint field verification and certification by the Forest - Revenue Joint Verification Committee (FRVC) on 15-Sep-2023.  
 2. Above DGPS Coordinates are with respect to Forest Primary Control Point (FPCP) located at Bujagan Kumpa office (FPCP Code: CH105-003)



**FSO Certificate on Final Geo-referenced Notified Forest Block Map**  
 DGPS surveyed area of Karakhol-B P.R.F. situated in the Tehsil of Bhubaneswar, District: Ganjam, Odisha. Forest Division: Chilika WL, Forest Range: Rambha WL is as per geo-coordinates of the boundary pillars computed with respect to the State Geomatics Control Point Network, extended from National geo-referencing framework in UTM Zone 48N projection and SRS 84 datum. The Forest Boundary remains Inforce since 03rd October 1986, which has been jointly verified and certified by the Forest - Revenue Joint Verification Committee on 15-Sep-2023. The surveyed map has been finalized after due bearing and observations of stakeholders and objections as per provisions of standard Operating procedure notified by the Government of Odisha in the register.

**Divisional Forest Officer**  
 Chilika Wildlife Sanctuary  
 Bhubaneswar, Odisha

## STATEMENT OF GEO-COORDINATES OF PILLAR POSITIONS

Forest Division: **Chilika WL** Forest Range : **Rambha WL** Forest Block Name: **Karakhol-B PRF**

Ground Control Point (GCP) References. (All coordinates in WGS84 datum &amp; UTM Zone 45N projection)

GCP Type	GCP Location	Latitude(DMS)	Longitude(DMS)	Latitude(DD)	Longitude(DD)
FPCP	Rambha WL Range Office	19°32'57.603084"	85°05'24.560088"	19.54933419	85.09015558
FSCP1	Karakhol-B PRF , Pillar No- 1	19°35'39.737868"	85°06'31.058136"	19.59437163	85.10862726
FSCP2	Karakhol-B PRF , Pillar No- 6	19°35'40.822116"	85°06'52.691508"	19.59467281	85.11463653
FSCP3	Karakhol-B PRF , Pillar No- 56	19°34'34.042116"	85°08'5.700048"	19.57612281	85.13491668

Geo-coordinates of Boundary Pillar Position (Total: 121 nos.)

Pillar No	Latitude(DMS)	Longitude(DMS)	Latitude(DD)	Longitude(DD)
1	19°35'39.737868"	85°06'31.058136"	19.59437163	85.10862726
2	19°35'41.515080"	85°06'34.636464"	19.59486530	85.10962124
3	19°35'41.841636"	85°06'38.732400"	19.59495601	85.11075900
4	19°35'41.920080"	85°06'40.661784"	19.59497780	85.11129494
5	19°35'41.701848"	85°06'46.188360"	19.59491718	85.11283010
6	19°35'40.822116"	85°06'52.691508"	19.59467281	85.11463653
7	19°35'40.117884"	85°06'56.192976"	19.59447719	85.11560916
8	19°35'43.142856"	85°06'57.047724"	19.59531746	85.11584659
9	19°35'43.860732"	85°06'58.223808"	19.59551687	85.11617328
10	19°35'43.260000"	85°07'3.324720"	19.59535000	85.11759020
11	19°35'42.109260"	85°07'2.930880"	19.59503035	85.11748080
12	19°35'41.077104"	85°07'3.708264"	19.59474364	85.11769674
13	19°35'42.528948"	85°07'5.983356"	19.59514693	85.11832871
14	19°35'40.807752"	85°07'7.225860"	19.59466882	85.11867385
15	19°35'40.232328"	85°07'8.446044"	19.59450898	85.11901279
16	19°35'40.851600"	85°07'9.300000"	19.59468100	85.11925000
17	19°35'40.986348"	85°07'9.947208"	19.59471843	85.11942978
18	19°35'40.953012"	85°07'10.715088"	19.59470917	85.11964308
19	19°35'40.920000"	85°07'12.540000"	19.59470000	85.12015000
20	19°35'40.610724"	85°07'12.996480"	19.59461409	85.12027680
21	19°35'40.006464"	85°07'15.138984"	19.59444624	85.12087194
22	19°35'39.359076"	85°07'16.938480"	19.59426641	85.12137180
23	19°35'38.482692"	85°07'17.989680"	19.59402297	85.12166380
24	19°35'37.791564"	85°07'19.474968"	19.59383099	85.12207638
25	19°35'36.957480"	85°07'19.932744"	19.59359930	85.12220354
26	19°35'36.165336"	85°07'20.709084"	19.59337926	85.12241919
27	19°35'35.111148"	85°07'22.280160"	19.59308643	85.12285560
28	19°35'34.055016"	85°07'23.470608"	19.59279306	85.12318628
29	19°35'31.719840"	85°07'25.348116"	19.59214440	85.12370781
30	19°35'30.782616"	85°07'26.107500"	19.59188406	85.12391875
31	19°35'30.000048"	85°07'26.463360"	19.59166668	85.12401760
32	19°35'27.133008"	85°07'27.940584"	19.59087028	85.12442794
33	19°35'25.066968"	85°07'29.631936"	19.59029638	85.12489776
34	19°35'23.531856"	85°07'30.860236"	19.58986996	85.12523896

Pillar No	Latitude(DMS)	Longitude(DMS)	Latitude(DD)	Longitude(DD)
35	19°35'19.956516"	85°07'35.160924"	19.58887681	85.12643359
36	19°35'16.694196"	85°07'39.701388"	19.58797061	85.12769483
37	19°35'13.616232"	85°07'43.971816"	19.58711562	85.12888106
38	19°35'10.628952"	85°07'48.165348"	19.58628582	85.13004593
39	19°35'7.570968"	85°07'52.392180"	19.58543638	85.13122005
40	19°35'4.608384"	85°07'56.572680"	19.58461344	85.13238130
41	19°35'1.672872"	85°08'1.576572"	19.58379802	85.13377127
42	19°34'58.809936"	85°08'7.383804"	19.58300276	85.13538439
43	19°34'55.585092"	85°08'12.904152"	19.58210697	85.13691782
44	19°34'51.304656"	85°08'16.932228"	19.58091796	85.13803673
45	19°34'47.805852"	85°08'19.078584"	19.57994607	85.13863294
46	19°34'43.994028"	85°08'20.571756"	19.57888723	85.13904771
47	19°34'40.587636"	85°08'21.317100"	19.57794101	85.13925475
48	19°34'38.524512"	85°08'21.492096"	19.57736792	85.13930336
49	19°34'36.554520"	85°08'21.210396"	19.57682070	85.13922511
50	19°34'35.182380"	85°08'20.086224"	19.57643955	85.13891284
51	19°34'34.224600"	85°08'18.407040"	19.57617350	85.13844640
52	19°34'34.060116"	85°08'17.260332"	19.57612781	85.13812787
53	19°34'33.594780"	85°08'14.953956"	19.57599855	85.13748721
54	19°34'33.008520"	85°08'13.209108"	19.57583570	85.13700253
55	19°34'33.421692"	85°08'7.602540"	19.57595047	85.13544515
56	19°34'34.042116"	85°08'5.700048"	19.57612281	85.13491668
57	19°34'34.824324"	85°08'3.546816"	19.57634009	85.13431856
58	19°34'35.935896"	85°08'0.313944"	19.57664886	85.13342054
59	19°34'36.602220"	85°07'59.119464"	19.57683395	85.13308874
60	19°34'37.794360"	85°07'58.360296"	19.57716510	85.13287786
61	19°34'38.330688"	85°07'54.171300"	19.57731408	85.13171425
62	19°34'40.162944"	85°07'50.444796"	19.57782304	85.13067911
63	19°34'38.647992"	85°07'49.535364"	19.57740222	85.13042649
64	19°34'40.979604"	85°07'46.140924"	19.57804989	85.12948359
65	19°34'41.885904"	85°07'42.415176"	19.57830164	85.12844866
66	19°34'43.254768"	85°07'40.819404"	19.57868188	85.12800539
67	19°34'44.453424"	85°07'41.355300"	19.57901484	85.12815425
68	19°34'45.658452"	85°07'38.231400"	19.57934957	85.12728650
69	19°34'44.469552"	85°07'37.537428"	19.57901932	85.12709373
70	19°34'47.528112"	85°07'32.518956"	19.57986892	85.12569971
71	19°34'46.601832"	85°07'31.188360"	19.57961162	85.12533010
72	19°34'48.038880"	85°07'28.346772"	19.58001080	85.12454077
73	19°34'49.194732"	85°07'25.590180"	19.58033187	85.12377505
74	19°34'50.310876"	85°07'23.202768"	19.58064191	85.12311188
75	19°34'51.018384"	85°07'22.942488"	19.58083844	85.12303958
76	19°34'51.362688"	85°07'21.897444"	19.58093408	85.12274929
77	19°34'54.879960"	85°07'17.747112"	19.58191110	85.12159642
78	19°34'56.117640"	85°07'17.186664"	19.58225490	85.12144074
79	19°34'56.999640"	85°07'15.096648"	19.58249990	85.12086018
80	19°34'58.395684"	85°07'10.521300"	19.58288769	85.11958925
81	19°34'59.465856"	85°07'8.076288"	19.58318496	85.11891008
82	19°35'0.762324"	85°07'5.174328"	19.58354509	85.11810398

Pillar No	Latitude(DMS)	Longitude(DMS)	Latitude(DD)	Longitude(DD)
83	19°35'3.391944"	85°07'2.844372"	19.58427554	85.11745677
84	19°35'3.958728"	85°07'1.785972"	19.58443298	85.11716277
85	19°35'4.995204"	85°07'0.188832"	19.58472089	85.11671912
86	19°35'5.037072"	85°06'59.727456"	19.58473252	85.11659096
87	19°35'4.993944"	85°06'57.105864"	19.58472054	85.11586274
88	19°35'4.819236"	85°06'56.617272"	19.58467201	85.11572702
89	19°35'5.924436"	85°06'54.334044"	19.58497901	85.11509279
90	19°35'6.012456"	85°06'53.297496"	19.58500346	85.11480486
91	19°35'7.042920"	85°06'53.595972"	19.58528970	85.11488777
92	19°35'7.776960"	85°06'51.035868"	19.58549360	85.11417663
93	19°35'8.556288"	85°06'49.780548"	19.58571008	85.11382793
94	19°35'8.621628"	85°06'48.424536"	19.58572823	85.11345126
95	19°35'8.975652"	85°06'47.226204"	19.58582657	85.11311839
96	19°35'9.856896"	85°06'45.167256"	19.58607136	85.11254646
97	19°35'9.468888"	85°06'44.410068"	19.58596358	85.11233613
98	19°35'10.709448"	85°06'41.582160"	19.58630818	85.11155060
99	19°35'10.583376"	85°06'39.867732"	19.58627316	85.11107437
100	19°35'11.370984"	85°06'38.159568"	19.58649194	85.11059988
101	19°35'12.980076"	85°06'38.759940"	19.58693891	85.11076665
102	19°35'14.300340"	85°06'34.993188"	19.58730565	85.10972033
103	19°35'14.499852"	85°06'34.601148"	19.58736107	85.10961143
104	19°35'15.779292"	85°06'32.847192"	19.58771647	85.10912422
105	19°35'16.562328"	85°06'32.235228"	19.58793398	85.10895423
106	19°35'17.395476"	85°06'30.787776"	19.58816541	85.10855216
107	19°35'17.802384"	85°06'29.673828"	19.58827844	85.10824273
108	19°35'18.656520"	85°06'28.801584"	19.58851570	85.10800044
109	19°35'18.826008"	85°06'28.968552"	19.58856278	85.10804682
110	19°35'19.366440"	85°06'28.077084"	19.58871290	85.10779919
111	19°35'20.314752"	85°06'27.186300"	19.58897632	85.10755175
112	19°35'20.700960"	85°06'25.661160"	19.58908360	85.10712810
113	19°35'23.796420"	85°06'25.669440"	19.58994345	85.10713040
114	19°35'25.815552"	85°06'24.741612"	19.59050432	85.10687267
115	19°35'26.123028"	85°06'24.178284"	19.59058973	85.10671619
116	19°35'26.517552"	85°06'22.883616"	19.59069932	85.10635656
117	19°35'28.388868"	85°06'23.372208"	19.59121913	85.10649228
118	19°35'29.984316"	85°06'24.032772"	19.59166231	85.10667577
119	19°35'31.511292"	85°06'24.598188"	19.59208647	85.10683283
120	19°35'32.650908"	85°06'25.064964"	19.59240303	85.10696249
121	19°35'36.470292"	85°06'27.567324"	19.59346397	85.10765759

\*\*\* END of Statement\*\*\*