

GOVERNMENT OF ODISHA
FOREST, ENVIRONMENT & CLIMATE CHANGE DEPARTMENT

NOTIFICATION

No.FE-DIV-MISC-0011-2016- 10596 /FE&CC, Date. 18 MAY 2026
(10F-(Cons)-34/2020)

Whereas Forest block Balipasi Reserve Forest under Section-20A of the Indian Forest Act.1927, has been notified by Government of Odisha, Development (Forest) Department Notification No.44094/D-12F-189(M/2)/59 dt.22/12/1959 (as mentioned in Working plan 1979-99) indicating an area of 660.00 Ac. in Sadangi Forest Range of Dhenkanal Forest Division as per Annexure-I.

And whereas, the Government of Odisha in the Forest & Environment Department have notified a "Standard Operating Procedure (SOP) for Geo-referencing of Forest Block boundary through DGPS Survey" in the Odisha Gazette vide Notification No.22572400112016-10F(Cons) 77/2016/14097/F&E dtd.04.07.2017, for preparation of such geo-referenced forest maps in pursuance of the directives of Hon'ble Supreme Court in their Order dtd.6.7.2011 (in IA Nos.1868, 2091, 2225-2227, 2380, 2568 and 2937 in Writ Petition (C) No.202 of 1995 - Lafarge matter).

And whereas, the Government of Odisha have appointed all Tehsildars in their respective Tehsil jurisdiction in the respective Districts as Forest Settlement Officer (FSO) vide Notification No.10F(TR)38/2020/7767/F&E Dated 21/05/2020.


And whereas, the Forest Revenue Joint Verification Committee (FRJVC) has jointly verified and confirmed the boundary pillar positions as per report in Annexure-II.

And whereas, the Forest Settlement Officer has certified 'No Change' in the boundary extent of Balipasi RF post 25th October 1980. The DGPS survey boundary coordinates have been verified by ORSAC and certified by the Forest Settlement Officer. The computed area (UTM Zone 45N projection and WGS 84 datum) of the Balipasi RF is 219.713 Ha or 542.92Ac. The change in area is due to method of Survey & Area Computation.

Therefore, it has been decided to supplement the existing notification of the Balipasi RF with the above mentioned FSO certified DGPS surveyed Forest block map as per Annexure-III, and the statement of geo-coordinates of the forest block boundary pillar positions as per Annexure-IV, which shall be treated as the precise boundary description of the Balipasi RF and shall form an integral part of the original notification in place of any other form of boundary description notified earlier.

There shall be no change to the admitted rights in the original notification.

By Order of the Governor


(Bhaskar Jyoti Sarma)


Principal Secretary to Government

By e-mail: deputydirectorpp@rediffmail.com

Memo No. 10597 /FE&CC, Date 18 MAY 2026

Copy with soft copy forwarded to the Director of Printing, Stationary & Publication, Odisha Cuttack for publication in an extra-ordinary issue of the Odisha Gazette & supply 50 copies of printed notification each to FE&CC Deptt./ Director Land Records & Surveys, Odisha, Cuttack/ Collector, Dhenkanal/ DFO, Dhenkanal Forest Division/ Tahasildar-Gondia, Dist.-Dhenkanal.

The Notification is statutory & may be assigned SRO Number.


Special Secretary to Government


Memo No. 10598 /FE&CC, Date 18 MAY 2026

Copy forwarded to the PS to Hon'ble Chief Minister, Odisha for favour of kind information of Hon'ble Chief Minister/ PS to Hon'ble Minister, FE&CC, Labour & ESI for favour of kind information of Hon'ble Minister.


Special Secretary to Government


Memo No. 10599 /FE&CC, Date 18 MAY 2026

Copy forwarded to the Assistant Inspector General of Forest, Govt. of India, Ministry of Environment & Forest & Climate Change (FC Division), Indira Paryavaran Bhawan, Jor Bagh Road, Aliganj, New Delhi-110003/ Deputy Director General of Forests (Central), Govt. of India, MoEF&CC, Regional Office, A/3, Chandrasekharapur, Bhubaneswar-23 for information & necessary action.


Special Secretary to Government

Memo No. 10600 /FE&CC, Date 18 MAY 2026

Copy forwarded to the Revenue & Disaster Management Deptt./ ST & SC Development, Minorities & Backward Classes Welfare Department/ Member, Board of Revenue, Odisha, Cuttack/ Director Land Records & Surveys, Odisha, Cuttack/ RDC (ND), Sambalpur/ Collector, Dhenkanal/ Tahasildar-Gondia, Dist.-Dhenkanal for information & necessary action.


Special Secretary to Government


Memo No. 10601 /FE&CC, Date 18 MAY 2026

Copy forwarded to the Principal Chief Conservator of Forest & HoFF, Odisha/ Principal Chief Conservator of Forests (WL) & Chief Wildlife Warden, Odisha/ Regional Chief Conservator of Forests, Angul Circle/ DFO, Dhenkanal Forest Division for information & necessary action.


Special Secretary to Government

Memo No. 10602 /FE&CC, Date 18 MAY 2026

Copy forwarded to the Head, State Portal, I.T. Centre, Odisha Secretariat, Bhubaneswar/ Deputy Secretary to Government, Office Establishment Section, FE&CC Department w.r.t. their letter No.21646/F&E dtd.22.11.2016 for information and necessary action.



Special Secretary to Government



Annexure-I



REVISED WORKING PLAN
FOR
DHENKANAL FOREST DIVISION
1979 - 99



COMPILED IN
WORKING PLANS DIVISION II
ANGUL
1979

S. N. Mohanty
Deputy Conservator of Forests

APPENDIX -II

GOVERNMENT OF ORISSA
DEVELOPMENT (FOREST) DEPARTMENT.NOTIFICATION

Bhubaneswar , dated the 22nd Decesber'59.

No. 44094/D.12F.189(M/2)/59. In pursuance of Sub-section(2) of section 20A of the Indian Forest Act,1927(XVI of 1927)as amended subsequently in its application to the State of orissa by Oriss Act XI of 1954, the state Government do hereby certify that the documents mentioned in the schedules hereto annexed had been prepared under the authority of the Ruler of Dhenkanal State before the date of merger and has been under the authority of the State Government continued to be recognised, maintained and acted upon thereafter.

SCHEDULE

1. Revised Working Plan for the Reserved Forests of Dhenkanal State 1943-63.
2. Working Plan Map of the Reserved Forests of Dhenkanal State.

By order of the Governor
G. C. Das,
Secretary to Government.

Extract from Revised Working Plan for the Reserved Forests of Dhenkanal State 1943-63 prepared for the Darbar by Mr. H. F. Mooney, O.B.E., D.M.L., F.L.S., I.F.S., Chief Adviser, Eastern State.

23. The fifty six reserved forest blocks have been allocated to four ranges for administrative purposes as shown below:-

Distribution and area.

Range	Block	Area in Acres	Demarcation completed.
Sadar	Charkhola	2,019	1926
	Ghantabaja	3,093	1926
	Saptasajya	5,496	1926
	Majuri	2,450	1926
	Nimidha	383	1922
	Hitinia	1,974	1922
	*Korea	972	1933
	*Megha	1,520	1933
	*Matharagali (A,B&C)	740	1942
	*Tamanda (A&B)	1,360	1941
	*Matiamundia	2,720	1942
	*Kankadahad	940	1941
	*Sulia	640	1943
	*Patpuri	1,180	1941
	*Godabolo	940	1933
	*Kataberna	2,480	1940
	*Jaripal	681	1940
	*Belabania	1,401	1940
18	Total	30,988	
Gondia	Kapilas	31,960	1926
	Ramei	4,640	1923
	Aswakhola	6,354	1926
	Raigola	898	1923
	Gondia	2,310	1939
	*Baloposi	660	1934
	*Nischinta	1,760	1934
	*Sadangi	1,060	1939
	*Raitala	1,280	1939
	*Bega	1,360	1934
	*Rupabalia	2,260	1933
	*Khankira	1,120	1940
	Lahada	9,856	1942
13	Total	65,518	
Kamakshya-nagar.	Sundiarkhol	5,320	1924
	Namlabiri	340	1924
	Anantapur	49,459	1927
	Talcher	1,938	1927
	*Madi	1,040	1941
	*Kankili	4,201	1941
*Siarimalia	3,460	1941	

Range	Block	Area in Acres	Demarcation completed.
Kamakshya-nagar. (Contd)	Barbank North	1,160	1939
	Barbank South	2,280	1939
	Khalpal	1,702	1939
	Kadalipal		1943
	Dolia	4,389	1941
12	Total	<u>75,769</u>	
Birasal	Sunajhari	6,782	1925
	Maulabhanja	3,392	1927
	Ranjagarh	40,560	1927
	* Annlaberini	1,217	1942
	* Machhia	689	1942
	* Suniamaru	4,260	1942
	* Bhairpur	1,160	1942
	* Tipiloi	2,040	1941
	* Jiridamali (A, B, & C) & D	1,960	1941
	* Birasal	4,400	1941
	* DhalaPada	920	1941
	* Balibo	1,650	1933
	* Bhubana	1,137	1925
13	Total	<u>70,167</u>	

56 Blocks

A Grand total reserved forests 242,042 acres or 380 Sq. miles.

Note :- All villages enclaves have been demarcated and their areas excluded from the above figures. Block marked * are reserved forests (class B), with tenant rights exist. Their area is liable to some slight revision. These two blocks formerly constituted, together with nearly 3000 acres since disforested, the large Saptasjya block shown as 9,156 acres in the 1929 plan .

Forest Division: Dhenkanal

Forest Range: Sadangi

Minutes of Joint Verification:

List of participation of the Forest-Revenue joint verification committee is given at Table 1.

Joint Verification of the boundary of **Balipasi RF** Forest Block was carried out during 20-03-2023 to 21-03-2023. Existing pillar position recorded through GPS were plotted and compared against geo-referenced cadastral maps of adjoining villages. The verified forest boundary map is enclosed at Plate-1. Findings of the verification w.r.t. revenue cadastral is given below:





- Name of notified forest block: Balipasi RF
- Notification no. & date: 44094/D.12F.189(M/2)/59 Dt. 22-12-1959
- Area as per notification/WP/Register: 660.000 Ac./267.093 Ha.
- Existing no. of boundary demarcations in conformity with adjoining village boundary: 22 nos. (Annexure -1)
- Boundary demarcations (Proposed Pillars) in conformity with adjoining village boundary: 112 nos. (Annexure -2)
- Boundary demarcations (Virtual Pillars) in conformity with adjoining village boundary: 4 nos. (Annexure -4)
- GPS area of verified boundary: 220.839 ha
- GPS perimeter of verified boundary: 14.301 km

Observations:

The RF Notification under section 20A of IFA 1927 is available, enclosed as Appendix-1. The area of the RF is 660.00 AC.(267.093 Ha) is as per the RF Register of the division enclosed as Appendix-2. The traverse map of the Fb is not available. The verified Boundary nearly matches the management map. The JV Boundary are inconsonance with the adjusent Cadastral Maps, existing pillars & HRSI. The verified area is found to be -46.254 ha, i.e. -17.318 % less than NFA. The Change of area may be due to old method of Survey techniques & the process of area computation.


TABLE - 1

Forest and Revenue department officials (RO/Fr/FG/RI/Amin) and TP involved in Joint verification of Forest Boundary

Name	Designation	Signature
Soudamini Mallik	R.I. Pingua.	 10/08/23 Revenue Inspector PINGUA
Sudansu Dehury	Forester, Rhankira Section	 Forester Rhankira Section
Ginish chandra Naik	R.O., Sadangi Range	 23/08/23 Forest Range Officer Sadangi Forest Range
Ambirish Sahoo	CDLTP SPARC	 22/08/23 CDLTP SPARC Pvt. Ltd., BBSR


Counter Signed by:


 08/08/23
 HASILDAR
 GONDIA
 Tahsildar


 16/11/23
 Divisional Forest Officer
 Gondia Division

Annexure-II

Geo-referencing of Notified Forests in Dhenkanal Forest Division
Reference Forest Block Boundary Map with Adjacent Revenue Village (Cadastral) Boundary
(Based on Forest Revenue Re-Verification)
Balipasi R.F., Sadangi Range



Legend

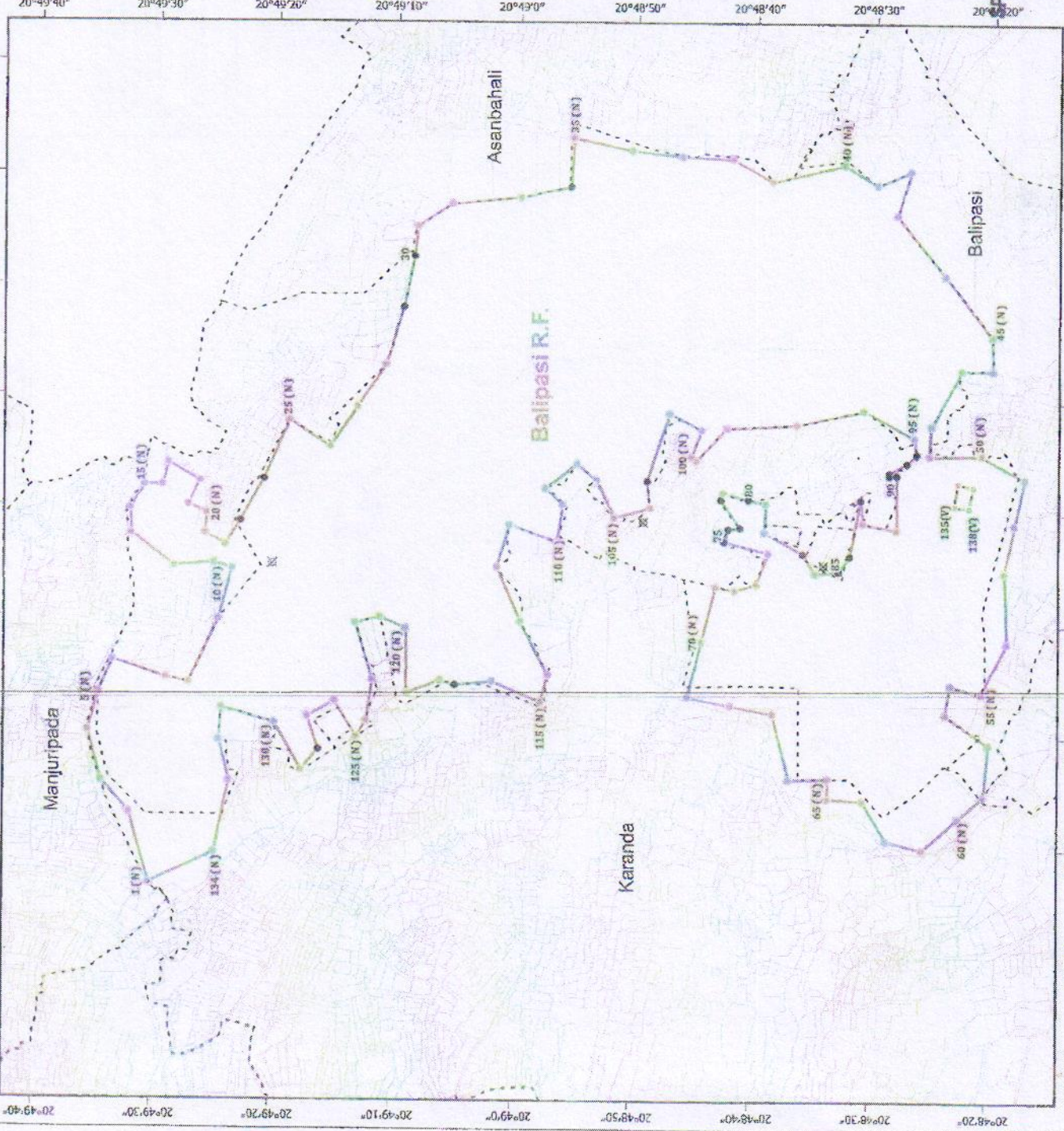
- Existing Pillar (22 nos) ❌ Rejected Pillar (3 nos)
- New Pillar (112 nos) □ RF Boundary
- Virtual Pillar (4 nos) - - - Village Boundary

Index Map



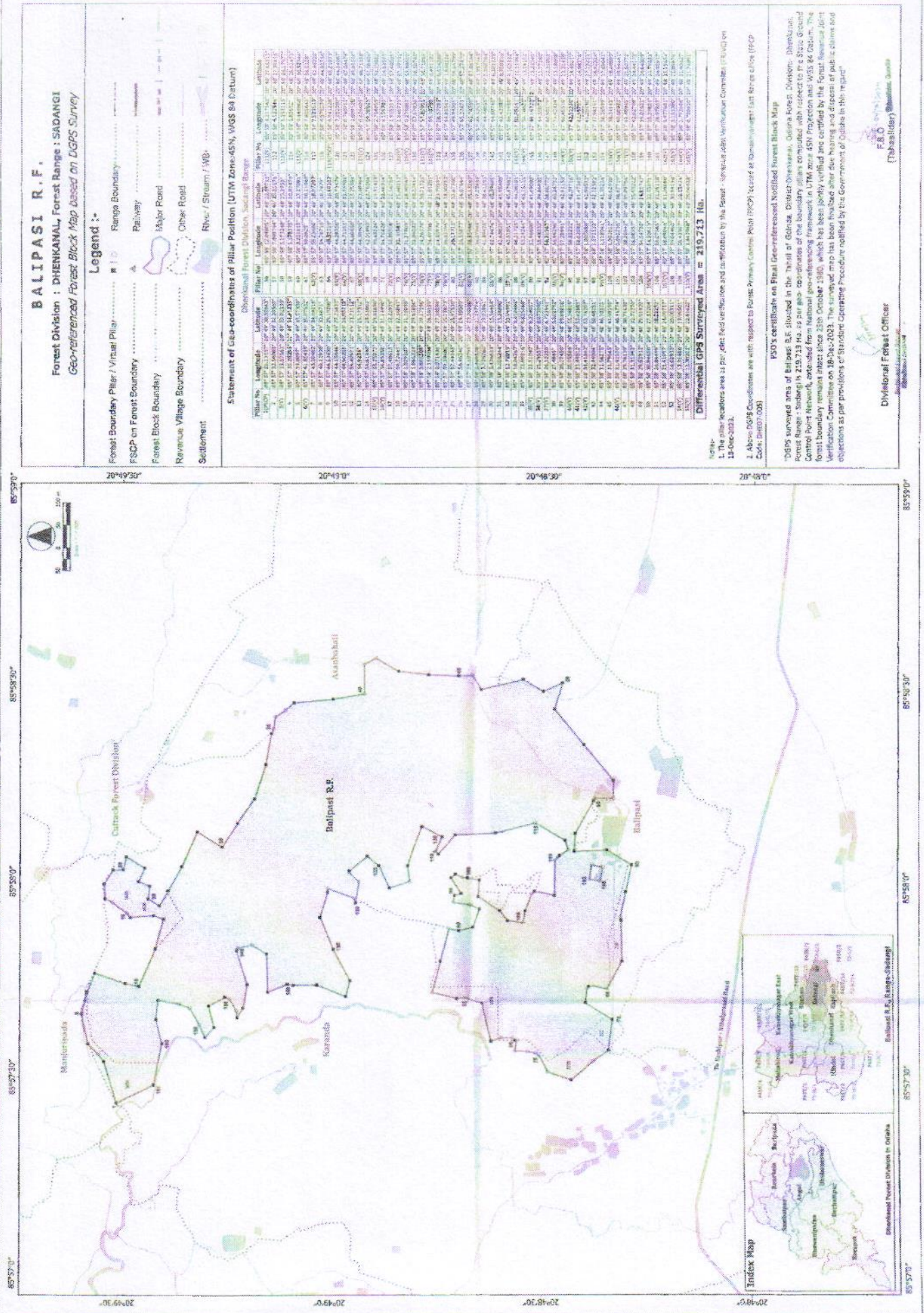
Notified Area = 267.093ha.
 GPS area as per light verification = 220.839 ha.
 (*Projected area in UTM Proj. Zone 45N & WGS 84 Datum)

Prepared by: SPARC Pvt. Ltd. (ODLTP) Argeel Circle
 Forest Range Officer
 Sadangi Forest Range
 BBSR
 PINGUHA



FSO Certified DGPS Surveyed Forest Block Map

Annexure-III



BALIPASI R.F.
 Forest Division : DHENKANAL, Forest Range : SADANGI
 Georeferenced Forest Block Map based on DGPS Survey

- Legend :-**
- Forest Boundary / Virtual Pillar
 - FSCP on Forest Boundary
 - Forest Block Boundary
 - Revenue Village Boundary
 - Settlement
 - Rango Boundary
 - Railway
 - Major Road
 - Other Road
 - River / Stream / WB

Statement of Geo-coordinates of Pillar Position (UTM Zone-45N, WGS 84 Datum)
 Dhenkanal Forest Division, Sadangi Range

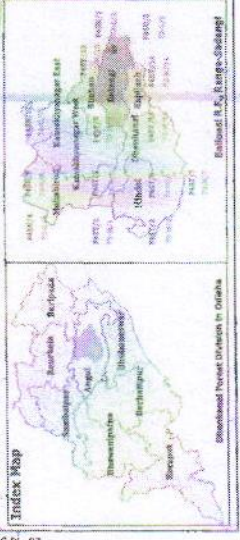
Pillar No.	Longitude	Latitude	Pillar No.	Longitude	Latitude
1	85° 57' 30.0000000000000000	20° 49' 30.0000000000000000	31	85° 57' 30.0000000000000000	20° 49' 30.0000000000000000
2	85° 57' 30.0000000000000000	20° 49' 30.0000000000000000	32	85° 57' 30.0000000000000000	20° 49' 30.0000000000000000
3	85° 57' 30.0000000000000000	20° 49' 30.0000000000000000	33	85° 57' 30.0000000000000000	20° 49' 30.0000000000000000
4	85° 57' 30.0000000000000000	20° 49' 30.0000000000000000	34	85° 57' 30.0000000000000000	20° 49' 30.0000000000000000
5	85° 57' 30.0000000000000000	20° 49' 30.0000000000000000	35	85° 57' 30.0000000000000000	20° 49' 30.0000000000000000
6	85° 57' 30.0000000000000000	20° 49' 30.0000000000000000	36	85° 57' 30.0000000000000000	20° 49' 30.0000000000000000
7	85° 57' 30.0000000000000000	20° 49' 30.0000000000000000	37	85° 57' 30.0000000000000000	20° 49' 30.0000000000000000
8	85° 57' 30.0000000000000000	20° 49' 30.0000000000000000	38	85° 57' 30.0000000000000000	20° 49' 30.0000000000000000
9	85° 57' 30.0000000000000000	20° 49' 30.0000000000000000	39	85° 57' 30.0000000000000000	20° 49' 30.0000000000000000
10	85° 57' 30.0000000000000000	20° 49' 30.0000000000000000	40	85° 57' 30.0000000000000000	20° 49' 30.0000000000000000
11	85° 57' 30.0000000000000000	20° 49' 30.0000000000000000	41	85° 57' 30.0000000000000000	20° 49' 30.0000000000000000
12	85° 57' 30.0000000000000000	20° 49' 30.0000000000000000	42	85° 57' 30.0000000000000000	20° 49' 30.0000000000000000
13	85° 57' 30.0000000000000000	20° 49' 30.0000000000000000	43	85° 57' 30.0000000000000000	20° 49' 30.0000000000000000
14	85° 57' 30.0000000000000000	20° 49' 30.0000000000000000	44	85° 57' 30.0000000000000000	20° 49' 30.0000000000000000
15	85° 57' 30.0000000000000000	20° 49' 30.0000000000000000	45	85° 57' 30.0000000000000000	20° 49' 30.0000000000000000
16	85° 57' 30.0000000000000000	20° 49' 30.0000000000000000	46	85° 57' 30.0000000000000000	20° 49' 30.0000000000000000
17	85° 57' 30.0000000000000000	20° 49' 30.0000000000000000	47	85° 57' 30.0000000000000000	20° 49' 30.0000000000000000
18	85° 57' 30.0000000000000000	20° 49' 30.0000000000000000	48	85° 57' 30.0000000000000000	20° 49' 30.0000000000000000
19	85° 57' 30.0000000000000000	20° 49' 30.0000000000000000	49	85° 57' 30.0000000000000000	20° 49' 30.0000000000000000
20	85° 57' 30.0000000000000000	20° 49' 30.0000000000000000	50	85° 57' 30.0000000000000000	20° 49' 30.0000000000000000

Differential GPS Surveyed Area = 219.713 Ha.

- Notes:**
- The pillar locations were set per data field verification and certification by the Forest Surveyor, Dhenkanal, Odisha Forest Department (FSD) on 13-Oct-2023.
 - Above DGPS Coordinates are with respect to Forest Primary Control Point (FPCP) located at Gauravapatti, East Range of FSD, Co-od: DHE01-0051
- FSO's certificate on Final Georeferenced Certified Forest Block Map
- DGPS surveyed area of Balipasi R.F. enclosed in the field of Goding, District Nayagarh, Odisha Forest Division, Dhenkanal Forest Range is 219.713 Ha. as per the coordinates of the boundary lines computed with respect to FSD's Ground Control Point Network, enclosed from Manual Georeferencing framework in UTM zone 45N Projection and WGS 84 Geoid. Forest boundary remains intact since 25th October 1980, which has been strictly verified and certified by the Forest Surveyor, Joint Verification Committee on 18.04.2023. The same map has been approved after due hearing and decision of Joint Verification Committee as per provisions of Standard Operating Procedure notified by the Government of Odisha in this regard.

Divisional Forest Officer
 Nayagarh District

F.S.O.
 (Subsidiary) Nayagarh District



STATEMENT OF GEO-COORDINATES OF PILLAR POSITIONS

Forest Division: **Dhenkanal** Forest Range : **Sadangi** Forest Block Name: **Balipasi RF****Ground Control Point (GCP) References. (All coordinates in WGS84 datum & UTM Zone 45N projection)**

GCP Type	GCP Location	Latitude(DMS)	Longitude(DMS)	Latitude(DD)	Longitude(DD)
FPCP	Sadangi Range Office	20°48'34.889508"	85°50'2.275908"	20.80969153	85.83396553
FSCP1	Balipasi RF , Pillar No- 1	20°49'30.358632"	85°57'26.131572"	20.82509962	85.95725877
FSCP2	Balipasi RF , Pillar No- 119	20°48'45.218736"	85°58'4.941228"	20.81256076	85.96803923

Geo-coordinates of Boundary Pillar Position (Total: 165 nos.)

Pillar No	Latitude(DMS)	Longitude(DMS)	Latitude(DD)	Longitude(DD)
1	20°49'30.358632"	85°57'26.131572"	20.82509962	85.95725877
2	20°49'32.205036"	85°57'32.500836"	20.82561251	85.95902801
3	20°49'33.023316"	85°57'33.675624"	20.82583981	85.95935434
4	20°49'34.612356"	85°57'35.282556"	20.82628121	85.95980071
5	20°49'35.573304"	85°57'39.809700"	20.82654814	85.96105825
6	20°49'35.075316"	85°57'41.854212"	20.82640981	85.96162617
7	20°49'34.842180"	85°57'43.204824"	20.82634505	85.96200134
8	20°49'33.667500"	85°57'46.119384"	20.82601875	85.96281094
9	20°49'29.192808"	85°57'44.534304"	20.82477578	85.96237064
10	20°49'27.236316"	85°57'44.136468"	20.82423231	85.96226013
11	20°49'24.832128"	85°57'49.902552"	20.82356448	85.96386182
12	20°49'23.711124"	85°57'54.409716"	20.82325309	85.96511381
13	20°49'25.173120"	85°57'54.923400"	20.82365920	85.96525650
14	20°49'28.530624"	85°57'54.613404"	20.82459184	85.96517039
15	20°49'29.016948"	85°57'55.250748"	20.82472693	85.96534743
16	20°49'31.149912"	85°57'56.852604"	20.82531942	85.96579239
17	20°49'32.229192"	85°57'57.466152"	20.82561922	85.96596282
18	20°49'32.368476"	85°57'59.724432"	20.82565791	85.96659012
19	20°49'31.100952"	85°58'1.829208"	20.82530582	85.96717478
20	20°49'29.618004"	85°58'1.866324"	20.82489389	85.96718509
21	20°49'29.171964"	85°58'3.805500"	20.82476999	85.96772375
22	20°49'26.501592"	85°58'2.159904"	20.82402822	85.96726664
23	20°49'27.382044"	85°58'0.071436"	20.82427279	85.96668651
24	20°49'25.758732"	85°57'59.384808"	20.82382187	85.96649578
25	20°49'25.975308"	85°57'57.441456"	20.82388203	85.96595596
26	20°49'24.306096"	85°57'56.463408"	20.82341836	85.96568428
27	20°49'23.097360"	85°57'58.687992"	20.82308260	85.96630222
28	20°49'21.187740"	85°58'2.409528"	20.82255215	85.96733598
29	20°49'19.018416"	85°58'7.726260"	20.82194956	85.96881285
30	20°49'15.564540"	85°58'5.436624"	20.82099015	85.96817684
31	20°49'13.288008"	85°58'9.056244"	20.82035778	85.96918220
32	20°49'10.949916"	85°58'12.780192"	20.81970831	85.97021672
33	20°49'9.410484"	85°58'18.042672"	20.81928069	85.97167852

Pillar No	Latitude(DMS)	Longitude(DMS)	Latitude(DD)	Longitude(DD)
34	20°49'8.625468"	85°58'22.802160"	20.81906263	85.97300060
35	20°49'8.324040"	85°58'23.510496"	20.81897890	85.97319736
36	20°49'8.073084"	85°58'25.295592"	20.81890919	85.97369322
37	20°49'6.723948"	85°58'26.323500"	20.81853443	85.97397875
38	20°49'5.502792"	85°58'27.484500"	20.81819522	85.97430125
39	20°48'59.898168"	85°58'28.074504"	20.81663838	85.97446514
40	20°48'55.398204"	85°58'28.955064"	20.81538839	85.97470974
41	20°48'55.429848"	85°58'33.498120"	20.81539718	85.97597170
42	20°48'53.742096"	85°58'34.418424"	20.81492836	85.97622734
43	20°48'50.482512"	85°58'32.440044"	20.81402292	85.97567779
44	20°48'46.305756"	85°58'31.962756"	20.81286271	85.97554521
45	20°48'41.981904"	85°58'31.796652"	20.81166164	85.97549907
46	20°48'40.147740"	85°58'31.925712"	20.81115215	85.97553492
47	20°48'38.716308"	85°58'29.761392"	20.81075453	85.97493372
48	20°48'32.722704"	85°58'31.313928"	20.80908964	85.97536498
49	20°48'29.919204"	85°58'29.539128"	20.80831089	85.97487198
50	20°48'27.132048"	85°58'30.846504"	20.80753668	85.97523514
51	20°48'28.222524"	85°58'26.844996"	20.80783959	85.97412361
52	20°48'24.097176"	85°58'21.410976"	20.80669366	85.97261416
53	20°48'20.003112"	85°58'16.029336"	20.80555642	85.97111926
54	20°48'19.995012"	85°58'13.314864"	20.80555417	85.97036524
55	20°48'22.616244"	85°58'13.302012"	20.80628229	85.97036167
56	20°48'22.697136"	85°58'12.898056"	20.80630476	85.97024946
57	20°48'25.251768"	85°58'7.890744"	20.80701438	85.96885854
58	20°48'25.395300"	85°58'5.173248"	20.80705425	85.96810368
59	20°48'20.814768"	85°58'5.378376"	20.80578188	85.96816066
60	20°48'17.278812"	85°58'3.221616"	20.80479967	85.96756156
61	20°48'18.119484"	85°57'59.062500"	20.80503319	85.96640625
62	20°48'18.872064"	85°57'55.236816"	20.80524224	85.96534356
63	20°48'18.747900"	85°57'54.767160"	20.80520775	85.96521310
64	20°48'18.601020"	85°57'48.512196"	20.80516695	85.96347561
65	20°48'20.734812"	85°57'44.283492"	20.80575967	85.96230097
66	20°48'22.559364"	85°57'44.713512"	20.80626649	85.96242042
67	20°48'23.253840"	85°57'44.604504"	20.80645940	85.96239014
68	20°48'23.489640"	85°57'44.304048"	20.80652490	85.96230668
69	20°48'23.702040"	85°57'42.010956"	20.80658390	85.96166971
70	20°48'19.914192"	85°57'39.453264"	20.80553172	85.96095924
71	20°48'20.463948"	85°57'34.766280"	20.80568443	85.95965730
72	20°48'22.567644"	85°57'32.983596"	20.80626879	85.95916211
73	20°48'25.683120"	85°57'30.083832"	20.80713420	85.95835662
74	20°48'28.989468"	85°57'31.278096"	20.80805263	85.95868836
75	20°48'30.234132"	85°57'33.840324"	20.80839837	85.95940009
76	20°48'30.717252"	85°57'34.261776"	20.80853257	85.95951716
77	20°48'31.812012"	85°57'34.493076"	20.80883667	85.95958141
78	20°48'33.703920"	85°57'34.559784"	20.80936220	85.95959994

Pillar No	Latitude(DMS)	Longitude(DMS)	Latitude(DD)	Longitude(DD)
79	20°48'33.502536"	85°57'36.031968"	20.80930626	85.96000888
80	20°48'33.673608"	85°57'36.177120"	20.80935378	85.96004920
81	20°48'34.076448"	85°57'36.558756"	20.80946568	85.96015521
82	20°48'35.531684"	85°57'36.554472"	20.80987019	85.96015402
83	20°48'37.024344"	85°57'36.070632"	20.81028454	85.96001962
84	20°48'38.412936"	85°57'41.894280"	20.81067026	85.96163730
85	20°48'40.894056"	85°57'42.744744"	20.81135946	85.96187354
86	20°48'41.954004"	85°57'42.638256"	20.81165389	85.96184396
87	20°48'45.474840"	85°57'43.518528"	20.81263190	85.96208848
88	20°48'44.381016"	85°57'48.317256"	20.81232806	85.96342146
89	20°48'43.151220"	85°57'53.242452"	20.81198645	85.96478957
90	20°48'41.690880"	85°57'52.966008"	20.81158080	85.96471278
91	20°48'39.869352"	85°57'53.483328"	20.81107482	85.96485648
92	20°48'38.867724"	85°57'56.289672"	20.81079659	85.96563602
93	20°48'40.247316"	85°57'56.943000"	20.81117981	85.96581750
94	20°48'42.611544"	85°57'57.289896"	20.81183654	85.96591386
95	20°48'42.397164"	85°57'58.352328"	20.81177699	85.96620898
96	20°48'41.473656"	85°57'58.625820"	20.81152046	85.96628495
97	20°48'42.995124"	85°58'1.005888"	20.81194309	85.96694608
98	20°48'42.325020"	85°58'1.572132"	20.81175695	85.96710337
99	20°48'41.352336"	85°58'1.118928"	20.81148676	85.96697748
100	20°48'40.629384"	85°58'1.002612"	20.81128594	85.96694517
101	20°48'38.877192"	85°58'0.692256"	20.81079922	85.96685896
102	20°48'39.097044"	85°57'58.206420"	20.81086029	85.96616845
103	20°48'35.902224"	85°57'56.083572"	20.80997284	85.96557877
104	20°48'34.817472"	85°57'54.547308"	20.80967152	85.96515203
105	20°48'32.550732"	85°57'54.206136"	20.80904187	85.96505726
106	20°48'32.261184"	85°57'56.075652"	20.80896144	85.96557657
107	20°48'31.368600"	85°57'58.690476"	20.80871350	85.96630291
108	20°48'30.941964"	85°57'59.044608"	20.80859499	85.96640128
109	20°48'28.124244"	85°57'58.433076"	20.80781229	85.96623141
110	20°48'28.066392"	85°58'3.842940"	20.80779622	85.96773415
111	20°48'27.653148"	85°58'4.217556"	20.80768143	85.96783821
112	20°48'27.394164"	85°58'4.522944"	20.80760949	85.96792304
113	20°48'26.179776"	85°58'5.355120"	20.80727216	85.96815420
114	20°48'26.624736"	85°58'6.836520"	20.80739576	85.96856570
115	20°48'30.927456"	85°58'9.440868"	20.80859096	85.96928913
116	20°48'36.532800"	85°58'7.855644"	20.81014800	85.96884879
117	20°48'42.402204"	85°58'7.529520"	20.81177839	85.96875820
118	20°48'44.827560"	85°58'4.578240"	20.81245210	85.96793840
119	20°48'45.218736"	85°58'4.941228"	20.81256076	85.96803923
120	20°48'44.340876"	85°58'7.252788"	20.81231691	85.96868133
121	20°48'47.064744"	85°58'8.768712"	20.81307354	85.96910242
122	20°48'49.031064"	85°58'2.809128"	20.81361974	85.96744698
123	20°48'48.711564"	85°58'0.426396"	20.81353099	85.96678511

Pillar No	Latitude(DMS)	Longitude(DMS)	Latitude(DD)	Longitude(DD)
124	20°48'51.584040"	85°57'59.389056"	20.81432890	85.96649696
125	20°48'53.158824"	85°58'2.754660"	20.81476634	85.96743185
126	20°48'54.825696"	85°58'4.159704"	20.81522936	85.96782214
127	20°48'57.405852"	85°58'1.915320"	20.81594607	85.96719870
128	20°48'57.391920"	85°58'1.646724"	20.81594220	85.96712409
129	20°48'55.980504"	85°58'0.279876"	20.81555014	85.96674441
130	20°48'56.507688"	85°57'57.070368"	20.81569658	85.96585288
131	20°48'56.718684"	85°57'57.809664"	20.81575519	85.96605824
132	20°49'0.491196"	85°57'59.187096"	20.81680311	85.96644086
133	20°49'0.534288"	85°57'58.572828"	20.81681508	85.96627023
134	20°49'1.548228"	85°57'54.853416"	20.81709673	85.96523706
135	20°48'59.647896"	85°57'49.943052"	20.81656886	85.96387307
136	20°48'57.274704"	85°57'45.224712"	20.81590964	85.96256242
137	20°48'57.861648"	85°57'42.783588"	20.81607268	85.96188433
138	20°49'1.957044"	85°57'44.529300"	20.81721029	85.96236925
139	20°49'5.368764"	85°57'44.468568"	20.81815799	85.96235238
140	20°49'6.201228"	85°57'44.607456"	20.81838923	85.96239096
141	20°49'8.950836"	85°57'43.423884"	20.81915301	85.96206219
142	20°49'9.103332"	85°57'49.219380"	20.81919537	85.96367205
143	20°49'11.119944"	85°57'50.551632"	20.81975554	85.96404212
144	20°49'13.141524"	85°57'50.106204"	20.82031709	85.96391839
145	20°49'13.333404"	85°57'49.697280"	20.82037039	85.96380480
146	20°49'11.772804"	85°57'44.550720"	20.81993689	85.96237520
147	20°49'12.310032"	85°57'40.901796"	20.82008612	85.96136161
148	20°49'13.180080"	85°57'39.423348"	20.82032780	85.96095093
149	20°49'13.314288"	85°57'40.455108"	20.82036508	85.96123753
150	20°49'14.402172"	85°57'42.322500"	20.82066727	85.96175625
151	20°49'14.983752"	85°57'42.597072"	20.82082882	85.96183252
152	20°49'17.192316"	85°57'41.203908"	20.82144231	85.96144553
153	20°49'16.423248"	85°57'37.941912"	20.82122868	85.96053942
154	20°49'17.690412"	85°57'36.385992"	20.82158067	85.96010722
155	20°49'18.498900"	85°57'38.341440"	20.82180525	85.96065040
156	20°49'19.944408"	85°57'40.889844"	20.82220678	85.96135829
157	20°49'21.507708"	85°57'41.489460"	20.82264103	85.96152485
158	20°49'24.441780"	85°57'42.027084"	20.82345605	85.96167419
159	20°49'24.648096"	85°57'39.026232"	20.82351336	85.96084062
160	20°49'23.796516"	85°57'35.398512"	20.82327681	85.95983292
161	20°49'24.959172"	85°57'28.978632"	20.82359977	85.95804962
162	20°48'23.256540"	85°58'0.977592"	20.80646015	85.96693822
163	20°48'22.896756"	85°58'3.153396"	20.80636021	85.96754261
164	20°48'21.406284"	85°58'2.793612"	20.80594619	85.96744267
165	20°48'21.748932"	85°58'0.720624"	20.80604137	85.96686684

*** END of Statement***