

GOVERNMENT OF ODISHA
FOREST, ENVIRONMENT & CLIMATE CHANGE DEPARTMENT

NOTIFICATION

No.FE-DIV-MISC-0011-2016- 10645 /FE&CC, Date. 18 MAY 2026
(10F-(Cons)-34/2020)

Whereas Forest block Rambharatia PRF under Section-4 of the Odisha Forest Act 1972, has been notified by Government of Odisha, Revenue & Excise Department Notification No.S.R.O. No.410/84 dtd.19/04/1984 indicating an area of 450.40 Ha. in Satapada WL Range of Chilika WL Division as per Annexure-I.

And whereas, the Government of Odisha in the Forest & Environment Department have notified a "Standard Operating Procedure (SOP) for Geo-referencing of Forest Block boundary through DGPS Survey" in the Odisha Gazette vide Notification No.22572400112016-10F(Cons) 77/2016/14097/F&E dtd.04.07.2017, for preparation of such geo-referenced forest maps in pursuance of the directives of Hon'ble Supreme Court in their Order dtd.6.7.2011 (in IA Nos.1868, 2091, 2225-2227, 2380, 2568 and 2937 in Writ Petition (C) No.202 of 1995 – Lafarge matter).

And whereas, the Government of Odisha have appointed all Tehsildars in their respective Tehsil jurisdiction in the respective Districts as Forest Settlement Officer (FSO) vide Notification No.10F(TR)38/2020/7767/F&E Dated 21/05/2020.


And whereas, the Forest Revenue Joint Verification Committee has jointly verified and confirmed the boundary pillar positions as per report in Annexure-II.

And whereas, the Forest Settlement Officer has certified 'No Change' in the boundary extent of Rambharatia PRF post 25th October 1980. The DGPS survey boundary coordinates have been verified by ORSAC and certified by the Forest Settlement Officer. The computed area (UTM Zone 45 N projection and WGS 84 datum) of the Rambharatia PRF is 468.445 Ha or 1157.55 Ac. The change in area is due to method of Survey & Area Computation.

Therefore, it has been decided to supplement the existing notification of the Rambharatia PRF with the above mentioned FSO certified DGPS surveyed Forest block map as per Annexure-III, and the statement of geo-coordinates of the forest block boundary pillar positions as per Annexure-IV, which shall be treated as the precise boundary description of the, Rambharatia PRF and shall form an integral part of the original notification in place of any other form of boundary description notified earlier.

There shall be no change to the admitted rights in the original notification.

By Order of the Governor


(Bhaskar Jyoti Sarma)

Principal Secretary to Government

By e-mail: deputydirectorpp@rediffmail.com

Memo No. 10646 /FE&CC, Date 18 MAY 2026


Copy with soft copy forwarded to the Director of Printing, Stationary & Publication, Odisha Cuttack for publication in an extra-ordinary issue of the Odisha Gazette & supply 50 copies of printed notification each to FE&CC Deptt./ Director Land Records & Surveys, Odisha, Cuttack/ Collector, Puri/ DFO, Chilika (WL) Division/ Tahasildar-Krushnaprasad & Brahmagiri, Dist.-Puri.

The Notification is statutory & may be assigned SRO Number.


Special Secretary to Government

Memo No. 10647 /FE&CC, Date 18 MAY 2026

Copy forwarded to the PS to Hon'ble Chief Minister, Odisha for favour of kind information of Hon'ble Chief Minister/ PS to Hon'ble Minister, FE&CC, Labour & ESI for favour of kind information of Hon'ble Minister.


Special Secretary to Government

Memo No. 10648 /FE&CC, Date 18 MAY 2026

Copy forwarded to the Assistant Inspector General of Forest, Govt. of India, Ministry of Environment & Forest & Climate Change (FC Division), Indira Paryavaran Bhawan, Jor Bagh Road, Aliganj, New Delhi-110003/ Deputy Director General of Forests (Central), Govt. of India, MoEF&CC, Regional Office, A/3, Chandrasekharapur, Bhubaneswar-23 for information & necessary action.


Special Secretary to Government


Memo No. 10649 /FE&CC, Date 18 MAY 2026

Copy forwarded to the Revenue & Disaster Management Deptt./ ST & SC Development, Minorities & Backward Classes Welfare Department/ Member, Board of Revenue, Odisha, Cuttack/ Director Land Records & Surveys, Odisha, Cuttack/ RDC (CD), Cuttack/ Collector, Puri/ Tahasildar- Krushnaprasad & Brahmagiri, Dist.-Puri for information & necessary action.


Special Secretary to Government


Memo No. 10650 /FE&CC, Date 18 MAY 2026

Copy forwarded to the Principal Chief Conservator of Forest & HoFF, Odisha/ Principal Chief Conservator of Forests (WL) & Chief Wildlife Warden, Odisha/ Regional Chief Conservator of Forests, Bhubaneswar Circle/ DFO, Chilika (WL) Division for information & necessary action.


Special Secretary to Government

Memo No. 10651 /FE&CC, Date 18 MAY 2026

Copy forwarded to the Head, State Portal, I.T. Centre, Odisha Secretariat, Bhubaneswar/ Deputy Secretary to Government, Office Establishment Section, FE&CC Department w.r.t. their letter No.21646/F&E dtd.22.11.2016 for information and necessary action.


Special Secretary to Government



REGISTERED No. G-16

The Orissa



Gazette

EXTRAORDINARY
PUBLISHED BY AUTHORITY

No. 2127 CUTTACK, THURSDAY, DECEMBER 6, 1984/ MARGASIRA 15, 1906

REVENUE AND EXCISE DEPARTMENT

NOTIFICATION

The 19th April 1984

S. R. O. No. 410/84—In exercise of the power conferred by Section 4 of Orissa Forest Act, 1972 (14 of 1972) the State Government do hereby notified that it has been proposed to constitute as Reserve Forest. The Lands situated Police-station of Brahmagiri in the District Puri, the limits of which has been demarcated by cairns and lands cleared at a width of 15 feet. or by natural boundaries as specified below—

- | | | |
|--|----|-------------|
| 1. Name of the Block | .. | Rambharatia |
| 2. Name of the Range | .. | Chilika |
| 3. Name of the Forest Division | .. | Puri |
| 4. Name of the District | .. | Puri |
| 5. Name of the Sub-division | .. | Puri Sadar |
| 6. Name of the Tahasil | .. | Puri Sadar |
| 7. Name of the Police-station | .. | Puri Sadar |
| 8. Name of Revenue vil. Area—459.4 Hect. | .. | |

Local name and boundaries

- | | | |
|-------|----|------------------|
| North | .. | Chilika Lake |
| South | .. | Berhampura Block |
| East | .. | Bay of Bengal |
| West | .. | Chilika Lake |

Detail of boundaries—Pillar No. 1, starts from proposed Sea mouth, Chilika side

The line is cleared at a width of 15 ft. and started from Pillar No. 1

	Chain	Liaks
From pillar No. 1 the line runs to North—East to pillar No. 2 at 40°	20	00
From pillar No. 2 the line runs to North—East to pillar No. 3 at 650°	56	00
From pillar No. 3 the line runs to North—East to pillar No. 4 at 750°	14	00
From pillar No. 4 the line runs to North—East to pillar No. 5 at 820°	12	00
From pillar No. 5 the line runs to North—East to pillar No. 6 at 40°	41	00

	Chains	Links
From pillar No. 6 the line runs to North—East to pillar No. 7 at 40°	19	00
From pillar No. 7 the line runs to North—East to pillar No. 8 at 40°	9	65
From pillar No. 8 the line runs to North—East to pillar No. 9 at 60°	12	00
From pillar No. 9 the line runs to North—East to pillar No. 10 at 80°	12	00
From pillar No. 10 the line runs to North—East to pillar No. 10 at 82°	17	00
From pillar No. 11 the line runs to North—East to pillar No. 12 at 85°	12	00
From pillar No. 12 the line runs to pillar No. 13 towards North—East at 80°	14	10
From pillar No. 13 the line runs to North—East to pillar No. 14 at 30°	12	00
From pillar No. 14 the line runs to North—East to pillar No. 15 at 90°	12	00
From pillar No. 15 the line runs to North—East to pillar No. 16 at 55°	23	00
From pillar No. 16 the line runs to North—East to pillar No. 17 at 80°	29	00
From pillar No. 17 the line runs to pillar No. 18 at North—East 70°	20	00
From pillar No. 18 the line runs to East to pillar No. 19 at 90°	5	60
From pillar No. 19 the line runs to East to pillar No. 20 at 90°	4	00
From pillar No. 20 the line runs to North—East to pillar No. 21 at 70°	17	65
From pillar No. 21 the line runs to North—East to pillar No. 22 at 63°	17	60
From pillar No. 22 the line runs to North—East to pillar No. 23 at 42°	24	00
From pillar No. 23 the line runs to North—East to pillar No. 24 at 66°	6	00
From pillar No. 24 the line runs to North—East to pillar No. 24 at 78°	12	60
From pillar No. 25 the line runs to pillar No. 26 at 70°	24	00
From pillar No. 26 the line runs to South—East to pillar No. 27 at 140°	9	50
From pillar No. 27 the line runs to South—West to pillar No. 28 at 240°	24	00
From pillar No. 28 the line runs to South—West to pillar No. 29 at 245°	23	70
From pillar No. 29 the line runs to South—West to pillar No. 30 at 245°	5	40
From pillar No. 30 the line runs to South—West to pillar No. 31 at 242°	52	00
From pillar No. 31 the line runs to South—West to pillar No. 32 at 247°	24	00
From pillar No. 32 the line runs to South—West to pillar No. 33 at 245°	43	00
From pillar No. 33 the line runs to South—West to pillar No. 34 at 245°	59	00
From pillar No. 34 the line runs to South—West to pillar No. 35 at 25°	36	00
From pillar No. 35 the line runs to South—West to pillar No. 36 at 243°	19	00
From pillar No. 36 the line runs to South—West to pillar No. 37 at 245°	36	00
From pillar No. 37 the line runs to South—West to pillar No. 38 at 240°	48	00
From pillar No. 38 the line runs to South—West to pillar No. 39 at 250°	22	00

FOREST REVENUE JOINT VERIFICATION COMMITTEE REPORT

Forest Division: Chilika WL

Forest Range: Satapada WL

Minutes of Joint Verification:

List of participation of the Forest-Revenue joint verification committee is given at Table 1.

Joint Verification of the boundary of **Rambharatia PRF** Forest Block was carried out during 24-04-2023 to 26-04-2023. Existing pillar position recorded through GPS were plotted and compared against geo-referenced cadastral maps of adjoining villages. The verified forest boundary map is enclosed at Plate-1. Findings of the verification w.r.t. revenue cadastral is given below:



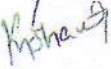



- Name of notified forest block: Rambharatia PRF
- Notification no. & date: S.R.O.No.410/84 Dt. 19-04-1984
- Area as per notification/WP/Register: 450.4 Ha.
- Existing no. of boundary demarcations in conformity with adjoining village boundary: 21 nos. (Annexure -1)
- Boundary demarcations (Proposed Pillars) in conformity with adjoining village boundary: 162 nos. (Annexure -2)
- Boundary demarcations(Virtual Pillars) in conformity with adjoining village boundary: Not Available
- GPS area of verified boundary: 472.705 ha
- GPS perimeter of verified boundary: 30.064 km

Observations:

The PRF Notification under section 4 of OFA 1972 is available, enclosed as Appendix-1. The area of the PRF is 450.400 Ha. The traverse map is not available. The verified Boundary nearly matches the management map. The JV Boundary are inconsonance with the adjusent Cadastral Maps, existing pillars & HRSI. The verified area is found to be 22.305 ha, i.e. 4.95 % more than NFA. The Change of area may be due to old method of Survey techniques & the process of area computation.

TABLE - 1

Forest and Revenue department officials (RO/Fr/FG/RI/Amin) and TP involved in Joint verification of Forest Boundary

Name	Designation	Signature
Rabindra Kumar Barik	Revenue Inspector Nuapada	
Sarat Jami	Range officer Satpada	
Kali charan Mohanty	Forester, Satapada	
Durga Charan Tudu	Forester, Arakhatkuda	
Dillip Kumar Jena	R.I Nuapada	 REVENUE INSPECTOR NUAPADA
Romant Gope	CDLTP	

Counter Signed by:



Tahsildar
TANASILDAR
BRAHMAGIRI

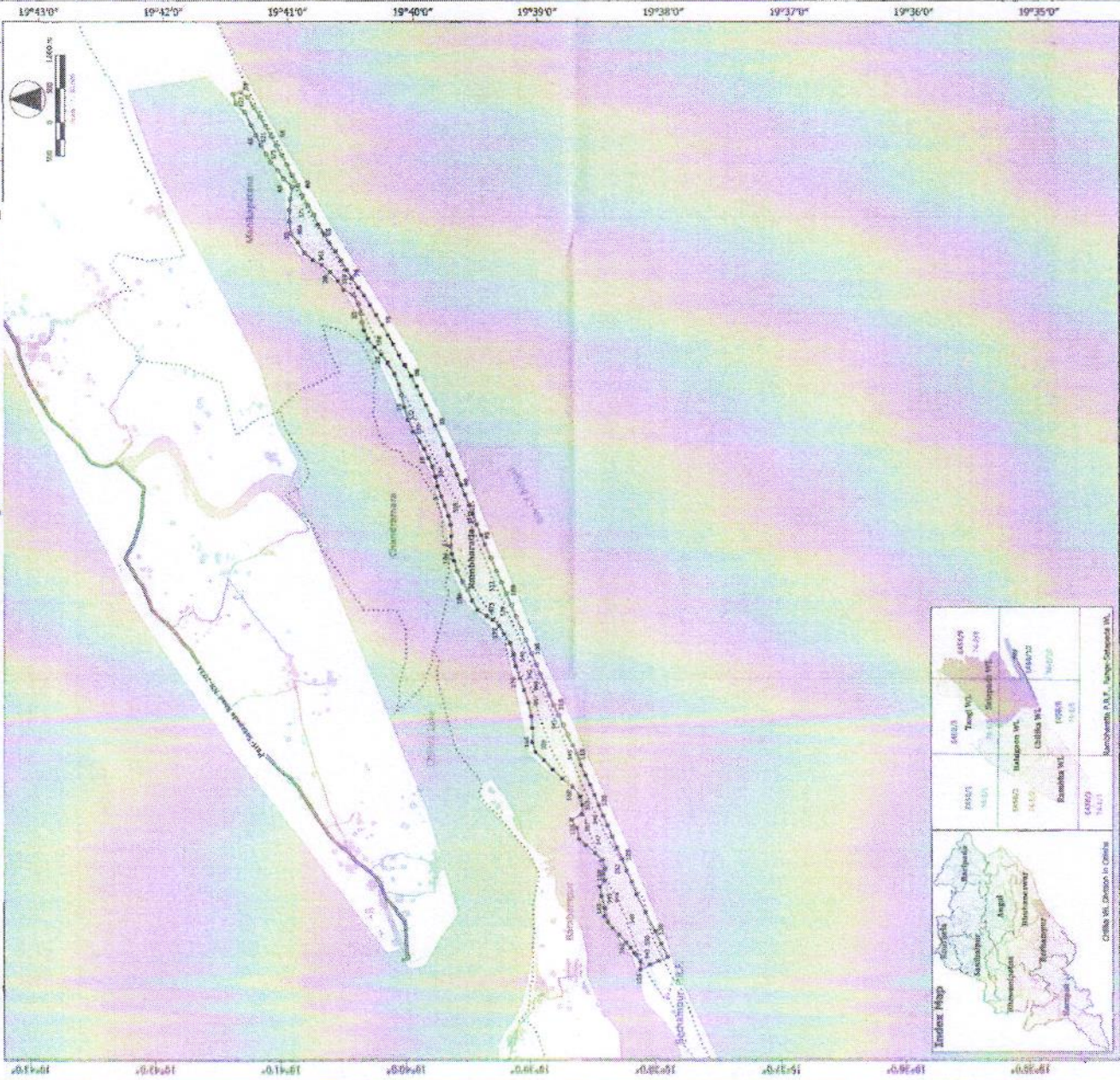

11/12/23
TANASILDAR
MUSHNAPRASAD



Divisional Forest Officer
DIVISIONAL FOREST OFFICER
CHILIKA WILDLIFE DIVISION
BALUGAON

FSO Certified DGPS Surveyed Forest Block Map

Annexure-III



RAMBHARATI A P. R. F.
Forest Division : CHITLIKA WL, Forest Range : SATAPADA WL
Geo-referenced Forest Block Map based on DGPS Survey

Legend :-

- Forest Boundary Pillar / Virtual Pillar
- Range Boundary
- Railway
- Major Road
- Other Road
- River / Stream / N/S
- Settlement

Statement of Geo-coordinates of Pillar Position (UTM Zone 45N, WGS 84 Datum)
Chitlika WL Division, Satrapada WL Range

Pillar No.	UTM Easting	UTM Northing	UTM Easting	UTM Northing
1	487200	1000000	487200	1000000
2	487200	1000000	487200	1000000
3	487200	1000000	487200	1000000
4	487200	1000000	487200	1000000
5	487200	1000000	487200	1000000
6	487200	1000000	487200	1000000
7	487200	1000000	487200	1000000
8	487200	1000000	487200	1000000
9	487200	1000000	487200	1000000
10	487200	1000000	487200	1000000
11	487200	1000000	487200	1000000
12	487200	1000000	487200	1000000
13	487200	1000000	487200	1000000
14	487200	1000000	487200	1000000
15	487200	1000000	487200	1000000
16	487200	1000000	487200	1000000
17	487200	1000000	487200	1000000
18	487200	1000000	487200	1000000
19	487200	1000000	487200	1000000
20	487200	1000000	487200	1000000
21	487200	1000000	487200	1000000
22	487200	1000000	487200	1000000
23	487200	1000000	487200	1000000
24	487200	1000000	487200	1000000
25	487200	1000000	487200	1000000
26	487200	1000000	487200	1000000
27	487200	1000000	487200	1000000
28	487200	1000000	487200	1000000
29	487200	1000000	487200	1000000
30	487200	1000000	487200	1000000
31	487200	1000000	487200	1000000
32	487200	1000000	487200	1000000
33	487200	1000000	487200	1000000
34	487200	1000000	487200	1000000
35	487200	1000000	487200	1000000
36	487200	1000000	487200	1000000
37	487200	1000000	487200	1000000
38	487200	1000000	487200	1000000
39	487200	1000000	487200	1000000
40	487200	1000000	487200	1000000
41	487200	1000000	487200	1000000
42	487200	1000000	487200	1000000
43	487200	1000000	487200	1000000
44	487200	1000000	487200	1000000
45	487200	1000000	487200	1000000
46	487200	1000000	487200	1000000
47	487200	1000000	487200	1000000
48	487200	1000000	487200	1000000
49	487200	1000000	487200	1000000
50	487200	1000000	487200	1000000
51	487200	1000000	487200	1000000
52	487200	1000000	487200	1000000
53	487200	1000000	487200	1000000
54	487200	1000000	487200	1000000
55	487200	1000000	487200	1000000
56	487200	1000000	487200	1000000
57	487200	1000000	487200	1000000
58	487200	1000000	487200	1000000
59	487200	1000000	487200	1000000
60	487200	1000000	487200	1000000
61	487200	1000000	487200	1000000
62	487200	1000000	487200	1000000
63	487200	1000000	487200	1000000
64	487200	1000000	487200	1000000
65	487200	1000000	487200	1000000
66	487200	1000000	487200	1000000
67	487200	1000000	487200	1000000
68	487200	1000000	487200	1000000
69	487200	1000000	487200	1000000
70	487200	1000000	487200	1000000
71	487200	1000000	487200	1000000
72	487200	1000000	487200	1000000
73	487200	1000000	487200	1000000
74	487200	1000000	487200	1000000
75	487200	1000000	487200	1000000
76	487200	1000000	487200	1000000
77	487200	1000000	487200	1000000
78	487200	1000000	487200	1000000
79	487200	1000000	487200	1000000
80	487200	1000000	487200	1000000
81	487200	1000000	487200	1000000
82	487200	1000000	487200	1000000
83	487200	1000000	487200	1000000
84	487200	1000000	487200	1000000
85	487200	1000000	487200	1000000
86	487200	1000000	487200	1000000
87	487200	1000000	487200	1000000
88	487200	1000000	487200	1000000
89	487200	1000000	487200	1000000
90	487200	1000000	487200	1000000
91	487200	1000000	487200	1000000
92	487200	1000000	487200	1000000
93	487200	1000000	487200	1000000
94	487200	1000000	487200	1000000
95	487200	1000000	487200	1000000
96	487200	1000000	487200	1000000
97	487200	1000000	487200	1000000
98	487200	1000000	487200	1000000
99	487200	1000000	487200	1000000
100	487200	1000000	487200	1000000

Differential GPS Surveyed area = 468.445 Ha.

Note:-

- The pillar locations area as per joint field verification and certification by the Forest - Revenue Joint Verification Committee (FRVC) on 15-Sep-2023.
- Above DGPS Coordinates are with respect to Forest Primary Control Point (FPCP) located at Balgaon Range office (FPCP Code: CHL05-063)

FSO's certification Final Geo-referenced Modified Forest Block Map

DGPS surveyed area of Rambharati P.R.F. situated in the Tehsil of Ichhhamar and Brahambari, District: Puri, Odisha, Forest Division- Chitlika WL, Forest Range : Satrapada WL, 468.445 Ha. as per geo-coordinates of the boundary pillars computed with respect to the State Ground Control Point Network, extended from National Geospatial Framework in UTM zone 45N Projection and WGS 84 Datum. The forest boundary network, Inset since 25th October 1980, which has been jointly verified and certified by the Forest Revenue Joint Verification Committee on 15-Sep-2023. The surveyed map has been finalized after due hearing and disposal of public claims and objections as per provisions of Standard Operating Procedure notified by the Government of Odisha in this regard.

Divisional Forest Officer

CHITLIKA WL DIVISION, SATRAPADA WL RANGE

Divisional Forest Officer

CHITLIKA WL DIVISION, SATRAPADA WL RANGE

FOREST SURVEY OF INDIA

STATEMENT OF GEO-COORDINATES OF PILLAR POSITIONS

Forest Division: **Chilika WL** Forest Range : **Satapada WL** Forest Block Name: **Rambharatia PRF****Ground Control Point (GCP) References. (All coordinates in WGS84 datum & UTM Zone 45N projection)**

GCP Type	GCP Location	Latitude(DMS)	Longitude(DMS)	Latitude(DD)	Longitude(DD)
FPCP	Satapada WL Range Office	19°39'55.846800"	85°23'8.962800"	19.66551300	85.38582300
FSCP1	Rambharatia PRF , Pillar No- 1	19°39'40.153716"	85°29'46.626720"	19.66115381	85.49628520

Geo-coordinates of Boundary Pillar Position (Total: 184 nos.)

Pillar No	Latitude(DMS)	Longitude(DMS)	Latitude(DD)	Longitude(DD)
1	19°39'40.153716"	85°29'46.626720"	19.66115381	85.49628520
2	19°39'39.660804"	85°29'51.786528"	19.66101689	85.49771848
3	19°39'40.082400"	85°29'57.496776"	19.66113400	85.49930466
4	19°39'41.222772"	85°30'2.036844"	19.66145077	85.50056579
5	19°39'44.617932"	85°30'11.917656"	19.66239387	85.50331046
6	19°39'42.954624"	85°30'7.212456"	19.66193184	85.50200346
7	19°39'46.492236"	85°30'16.947000"	19.66291451	85.50470750
8	19°39'47.553876"	85°30'21.848400"	19.66320941	85.50606900
9	19°39'49.104396"	85°30'26.891172"	19.66364011	85.50746977
10	19°39'50.998464"	85°30'31.282344"	19.66416624	85.50868954
11	19°39'53.151768"	85°30'35.919252"	19.66476438	85.50997757
12	19°39'55.404396"	85°30'39.677220"	19.66539011	85.51102145
13	19°39'58.517424"	85°30'44.556516"	19.66625484	85.51237681
14	19°40'0.872472"	85°30'50.512464"	19.66690902	85.51403124
15	19°40'2.630928"	85°30'56.779488"	19.66739748	85.51577208
16	19°40'3.939168"	85°31'2.790408"	19.66776088	85.51744178
17	19°40'5.305548"	85°31'8.328828"	19.66814043	85.51898023
18	19°40'7.569696"	85°31'13.805292"	19.66876936	85.52050147
19	19°40'10.832052"	85°31'19.237620"	19.66967557	85.52201045
20	19°40'13.925064"	85°31'23.526120"	19.67053474	85.52320170
21	19°40'17.318676"	85°31'27.172200"	19.67147741	85.52421450
22	19°40'20.571852"	85°31'31.381896"	19.67238107	85.52538386
23	19°40'22.380348"	85°31'35.826240"	19.67288343	85.52661840
24	19°40'23.488104"	85°31'39.720036"	19.67319114	85.52770001
25	19°40'24.257928"	85°31'44.319432"	19.67340498	85.52897762
26	19°40'25.059288"	85°31'48.835416"	19.67362758	85.53023206
27	19°40'27.619464"	85°31'53.442408"	19.67433874	85.53151178
28	19°40'32.207448"	85°31'56.068644"	19.67561318	85.53224129
29	19°40'34.934952"	85°32'0.553956"	19.67637082	85.53348721
30	19°40'38.651808"	85°32'5.078112"	19.67740328	85.53474392
31	19°40'42.657204"	85°32'8.610504"	19.67851589	85.53572514
32	19°40'47.064720"	85°32'11.065668"	19.67974020	85.53640713
33	19°40'51.000564"	85°32'14.544384"	19.68083349	85.53737344
34	19°40'54.397740"	85°32'19.920264"	19.68177715	85.53886674
35	19°40'57.840240"	85°32'24.566964"	19.68273340	85.54015749
36	19°40'58.507572"	85°32'30.455016"	19.68291877	85.54179306

Pillar No	Latitude(DMS)	Longitude(DMS)	Latitude(DD)	Longitude(DD)
37	19°40'58.612620"	85°32'36.181860"	19.68294795	85.54338385
38	19°40'58.332504"	85°32'41.945928"	19.68287014	85.54498498
39	19°40'57.475308"	85°32'48.248880"	19.68263203	85.54673580
40	19°41'1.413780"	85°32'52.321200"	19.68372605	85.54786700
41	19°41'4.214904"	85°32'56.337432"	19.68450414	85.54898262
42	19°41'7.716336"	85°33'0.279288"	19.68547676	85.55007758
43	19°41'9.992220"	85°33'4.816152"	19.68610895	85.55133782
44	19°41'12.688296"	85°33'9.483156"	19.68685786	85.55263421
45	19°41'14.964180"	85°33'14.336136"	19.68749005	85.55398226
46	19°41'17.345112"	85°33'19.412208"	19.68815142	85.55539228
47	19°41'20.391252"	85°33'26.031564"	19.68899757	85.55723099
48	19°41'24.697860"	85°33'30.233736"	19.69019385	85.55839826
49	19°41'25.993356"	85°33'35.105292"	19.69055371	85.55975147
50	19°41'22.341228"	85°33'36.104256"	19.68953923	85.56002896
51	19°41'18.990744"	85°33'33.506208"	19.68860854	85.55930728
52	19°41'16.259676"	85°33'28.560312"	19.68784991	85.55793342
53	19°41'13.143480"	85°33'23.763132"	19.68698430	85.55660087
54	19°41'10.342392"	85°33'18.965952"	19.68620622	85.55526832
55	19°41'7.611288"	85°33'13.834080"	19.68544758	85.55384280
56	19°41'5.108424"	85°33'9.278352"	19.68475234	85.55257732
57	19°41'2.447340"	85°33'4.202280"	19.68401315	85.55116730
58	19°40'59.926296"	85°32'59.237772"	19.68331286	85.54978827
59	19°40'57.387756"	85°32'54.310416"	19.68260771	85.54841956
60	19°40'54.674112"	85°32'48.936840"	19.68185392	85.54692690
61	19°40'52.385700"	85°32'43.806732"	19.68121825	85.54550187
62	19°40'49.672020"	85°32'38.953752"	19.68046445	85.54415382
63	19°40'46.783272"	85°32'34.082232"	19.67966202	85.54280062
64	19°40'44.589144"	85°32'29.024376"	19.67905254	85.54139566
65	19°40'41.552364"	85°32'24.529524"	19.67820899	85.54014709
66	19°40'39.081324"	85°32'19.998780"	19.67752259	85.53888855
67	19°40'36.277428"	85°32'15.534060"	19.67674373	85.53764835
68	19°40'33.359232"	85°32'11.047344"	19.67593312	85.53640204
69	19°40'30.823824"	85°32'6.165384"	19.67522884	85.53504594
70	19°40'28.369812"	85°32'2.121972"	19.67454717	85.53392277
71	19°40'25.249080"	85°31'57.339624"	19.67368030	85.53259434
72	19°40'22.513944"	85°31'53.388408"	19.67292054	85.53149678
73	19°40'19.713396"	85°31'48.385272"	19.67214261	85.53010702
74	19°40'16.911120"	85°31'43.540932"	19.67136420	85.52876137
75	19°40'13.788588"	85°31'38.476596"	19.67049683	85.52735461
76	19°40'10.968276"	85°31'33.461292"	19.66971341	85.52596147
77	19°40'8.135220"	85°31'28.494372"	19.66892645	85.52458177
78	19°40'5.151504"	85°31'23.271636"	19.66809764	85.52313101
79	19°40'2.358120"	85°31'18.130512"	19.66732170	85.52170292
80	19°39'59.685408"	85°31'12.879876"	19.66657928	85.52024441
81	19°39'56.960532"	85°31'7.615740"	19.66582237	85.51878215
82	19°39'54.838188"	85°31'3.222624"	19.66523283	85.51756184
83	19°39'52.347600"	85°30'58.016844"	19.66454100	85.51611579
84	19°39'50.081076"	85°30'52.974972"	19.66391141	85.51471527

Pillar No	Latitude(DMS)	Longitude(DMS)	Latitude(DD)	Longitude(DD)
85	19°39'47.885436"	85°30'47.895444"	19.66330151	85.51330429
86	19°39'43.594308"	85°30'38.101536"	19.66210953	85.51058376
87	19°39'41.502744"	85°30'32.977944"	19.66152854	85.50916054
88	19°39'39.450528"	85°30'27.538956"	19.66095848	85.50764971
89	19°39'37.367172"	85°30'22.917312"	19.66037977	85.50636592
90	19°39'35.425980"	85°30'17.786700"	19.65984055	85.50494075
91	19°39'33.452748"	85°30'12.747492"	19.65929243	85.50354097
92	19°39'31.411872"	85°30'7.668828"	19.65872552	85.50213023
93	19°39'29.329956"	85°30'2.897280"	19.65814721	85.50080480
94	19°39'27.270036"	85°29'57.767388"	19.65757501	85.49937983
95	19°39'25.093584"	85°29'52.519128"	19.65697044	85.49792198
96	19°39'23.187312"	85°29'47.626404"	19.65644092	85.49656289
97	19°39'20.232864"	85°29'41.063784"	19.65562024	85.49473994
98	19°39'17.693892"	85°29'34.463040"	19.65491497	85.49290640
99	19°39'15.189912"	85°29'28.773348"	19.65421942	85.49132593
100	19°39'12.790980"	85°29'22.990740"	19.65355305	85.48971965
101	19°39'10.286964"	85°29'17.263860"	19.65285749	85.48812885
102	19°39'7.887996"	85°29'11.295312"	19.65219111	85.48647092
103	19°39'5.401476"	85°29'5.382492"	19.65150041	85.48482847
104	19°39'3.055032"	85°28'59.302380"	19.65084862	85.48313955
105	19°39'0.358380"	85°28'52.980492"	19.65009955	85.48138347
106	19°38'57.906852"	85°28'47.011944"	19.64941857	85.47972554
107	19°38'55.980636"	85°28'42.326328"	19.64888351	85.47842398
108	19°38'53.791764"	85°28'36.989940"	19.64827549	85.47694165
109	19°38'51.620388"	85°28'31.709316"	19.64767233	85.47547481
110	19°38'49.361460"	85°28'26.279976"	19.64704485	85.47396666
111	19°38'47.102496"	85°28'21.296856"	19.64641736	85.47258246
112	19°38'44.983644"	85°28'15.886092"	19.64582879	85.47107947
113	19°38'42.899784"	85°28'11.051724"	19.64524994	85.46973659
114	19°38'40.378128"	85°28'5.678148"	19.64454948	85.46824393
115	19°38'38.224212"	85°28'1.308648"	19.64395117	85.46703018
116	19°38'36.232404"	85°27'55.752228"	19.64339789	85.46548673
117	19°38'33.957744"	85°27'50.603508"	19.64276604	85.46405653
118	19°38'31.674336"	85°27'45.641232"	19.64213176	85.46267812
119	19°38'29.764752"	85°27'40.439016"	19.64160132	85.46123306
120	19°38'27.639600"	85°27'35.197416"	19.64101100	85.45977706
121	19°38'25.401120"	85°27'29.869092"	19.64038920	85.45829697
122	19°38'23.410356"	85°27'24.885324"	19.63983621	85.45691259
123	19°38'21.272784"	85°27'19.236744"	19.63924244	85.45534354
124	19°38'19.036824"	85°27'13.657176"	19.63862134	85.45379366
125	19°38'16.512072"	85°27'7.820640"	19.63792002	85.45217240
126	19°38'14.182692"	85°27'2.032812"	19.63727297	85.45056467
127	19°38'11.681448"	85°26'56.277600"	19.63657818	85.44896600
128	19°38'9.356892"	85°26'49.824384"	19.63593247	85.44717344
129	19°38'5.055756"	85°26'40.585236"	19.63473771	85.44460701
130	19°38'0.488040"	85°26'30.987024"	19.63346890	85.44194084
131	19°37'57.657792"	85°26'24.550764"	19.63268272	85.44015299
132	19°37'54.533676"	85°26'17.913408"	19.63181401	85.43830928

Pillar No	Latitude(DMS)	Longitude(DMS)	Latitude(DD)	Longitude(DD)
133	19°37'58.894536"	85°26'15.776844"	19.63302626	85.43771579
134	19°38'2.821704"	85°26'13.982172"	19.63411714	85.43721727
135	19°38'7.370196"	85°26'11.244876"	19.63538061	85.43645691
136	19°38'7.121148"	85°26'15.331344"	19.63531143	85.43759204
137	19°38'9.490776"	85°26'18.874140"	19.63596966	85.43857615
138	19°38'12.158448"	85°26'22.395156"	19.63671068	85.43955421
139	19°38'10.388760"	85°26'19.794624"	19.63621910	85.43883184
140	19°38'14.384472"	85°26'25.217052"	19.63732902	85.44033807
141	19°38'17.565756"	85°26'29.079780"	19.63821271	85.44141105
142	19°38'20.663124"	85°26'32.407908"	19.63907309	85.44233553
143	19°38'22.850124"	85°26'35.566728"	19.63968059	85.44321298
144	19°38'24.383364"	85°26'38.593464"	19.64010649	85.44405374
145	19°38'24.410400"	85°26'42.636156"	19.64011400	85.44517671
146	19°38'25.961388"	85°26'48.716304"	19.64054483	85.44686564
147	19°38'26.860668"	85°26'53.573532"	19.64079463	85.44821487
148	19°38'24.498240"	85°26'56.650488"	19.64013840	85.44906958
149	19°38'25.220544"	85°27'0.130968"	19.64033904	85.45003638
150	19°38'24.329472"	85°27'2.616588"	19.64009152	85.45072683
151	19°38'25.742328"	85°27'7.267320"	19.64048398	85.45201870
152	19°38'29.275188"	85°27'10.591668"	19.64146533	85.45294213
153	19°38'33.517932"	85°27'14.813424"	19.64264387	85.45411484
154	19°38'37.028688"	85°27'18.090936"	19.64361908	85.45502526
155	19°38'38.077260"	85°27'23.534568"	19.64391035	85.45653738
156	19°38'40.807392"	85°27'27.799380"	19.64466872	85.45772205
157	19°38'35.649420"	85°27'30.606660"	19.64323595	85.45850185
158	19°38'35.471436"	85°27'35.262828"	19.64318651	85.45979523
159	19°38'36.379896"	85°27'39.535920"	19.64343886	85.46098220
160	19°38'40.371432"	85°27'44.426016"	19.64454762	85.46234056
161	19°38'45.468456"	85°27'48.781008"	19.64596346	85.46355028
162	19°38'49.733520"	85°27'53.366364"	19.64714820	85.46482399
163	19°38'53.790000"	85°27'58.168080"	19.64827500	85.46615780
164	19°38'58.185024"	85°28'2.165952"	19.64949584	85.46726832
165	19°38'59.646084"	85°28'7.252680"	19.64990169	85.46868130
166	19°38'59.800776"	85°28'14.217276"	19.64994466	85.47061591
167	19°39'0.311292"	85°28'20.835156"	19.65008647	85.47245421
168	19°39'1.745784"	85°28'27.798384"	19.65048494	85.47438844
169	19°39'3.806100"	85°28'34.039884"	19.65105725	85.47612219
170	19°39'6.020496"	85°28'40.109232"	19.65167236	85.47780812
171	19°39'8.031780"	85°28'46.353252"	19.65223105	85.47954257
172	19°39'9.111024"	85°28'52.189176"	19.65253084	85.48116366
173	19°39'10.655316"	85°28'57.720432"	19.65295981	85.48270012
174	19°39'13.553928"	85°29'2.335056"	19.65376498	85.48398196
175	19°39'15.964596"	85°29'6.691056"	19.65443461	85.48519196
176	19°39'19.085724"	85°29'9.571092"	19.65530159	85.48599197
177	19°39'22.082616"	85°29'11.428188"	19.65613406	85.48650783
178	19°39'26.727444"	85°29'14.537868"	19.65742429	85.48737163
179	19°39'29.532312"	85°29'19.360572"	19.65820342	85.48871127

Pillar No	Latitude(DMS)	Longitude(DMS)	Latitude(DD)	Longitude(DD)
180	19°39'31.861908"	85°29'24.374004"	19.65885053	85.49010389
181	19°39'34.418340"	85°29'28.762116"	19.65956065	85.49132281
182	19°39'36.904752"	85°29'34.117080"	19.66025132	85.49281030
183	19°39'38.495628"	85°29'39.365196"	19.66069323	85.49426811
184	19°39'39.531420"	85°29'42.708516"	19.66098095	85.49519681

*** END of Statement***