

GOVERNMENT OF ODISHA
FOREST, ENVIRONMENT & CLIMATE CHANGE DEPARTMENT

NOTIFICATION

No.FE-DIV-MISC-0011-2016- 10652 /FE&CC, Date. 18 MAY 2026
(10F-(Cons)-34/2020)

Whereas Forest block Sanaghati PRF under Section-4 of the Odisha Forest Act 1972, has been notified by Government of Odisha, Revenue Department Notification No.F.S.324/80-60259/R dtd.03/09/1980 indicating an area of 531.20 Ac. in Rambha WL Range of Chilika WL Division as per Annexure-I.

And whereas, the Government of Odisha in the Forest & Environment Department have notified a "Standard Operating Procedure (SOP) for Geo-referencing of Forest Block boundary through DGPS Survey" in the Odisha Gazette vide Notification No.22572400112016-10F(Cons) 77/2016/14097/F&E dtd.04.07.2017, for preparation of such geo-referenced forest maps in pursuance of the directives of Hon'ble Supreme Court in their Order dtd.6.7.2011 (in IA Nos.1868, 2091, 2225-2227, 2380, 2568 and 2937 in Writ Petition (C) No.202 of 1995 – Lafarge matter).

And whereas, the Government of Odisha have appointed all Tehsildars in their respective Tehsil jurisdiction in the respective Districts as Forest Settlement Officer (FSO) vide Notification No.10F(TR)38/2020/7767/F&E Dated 21/05/2020.


And whereas, the Forest Revenue Joint Verification Committee has jointly verified and confirmed the boundary pillar positions as per report in Annexure-II.

And whereas, the Forest Settlement Officer has certified 'No Change' in the boundary extent of Sanaghati PRF post 25th October 1980. The DGPS survey boundary coordinates have been verified by ORSAC and certified by the Forest Settlement Officer. The computed area (UTM Zone 45 N projection and WGS 84 datum) of the Sanaghati PRF is 259.037 Ha or 640.09 Ac. The change in area is due to method of Survey & Area Computation.

Therefore, it has been decided to supplement the existing notification of the Sanaghati PRF with the above mentioned FSO certified DGPS surveyed Forest block map as per Annexure-III, and the statement of geo-coordinates of the forest block boundary pillar positions as per Annexure-IV, which shall be treated as the precise boundary description of the, Sanaghati PRF and shall form an integral part of the original notification in place of any other form of boundary description notified earlier.

There shall be no change to the admitted rights in the original notification.

By Order of the Governor


(Bhaskar Jyoti Sarma)


Principal Secretary to Government

By e-mail: deputydirectorpp@rediffmail.com

Memo No. 10653 /FE&CC, Date 18 MAY 2026


Copy with soft copy forwarded to the Director of Printing, Stationary & Publication, Odisha Cuttack for publication in an extra-ordinary issue of the Odisha Gazette & supply 50 copies of printed notification each to FE&CC Deptt./ Director Land Records & Surveys, Odisha, Cuttack/ Collector, Ganjam/ DFO, Chilika (WL) Division/ Tahasildar-Khalikote, Dist.-Ganjam.

The Notification is statutory & may be assigned SRO Number.


Special Secretary to Government


Memo No. 10654 /FE&CC, Date 18 MAY 2026

Copy forwarded to the PS to Hon'ble Chief Minister, Odisha for favour of kind information of Hon'ble Chief Minister/ PS to Hon'ble Minister, FE&CC, Labour & ESI for favour of kind information of Hon'ble Minister.


Special Secretary to Government

Memo No. 10655 /FE&CC, Date 18 MAY 2026

Copy forwarded to the Assistant Inspector General of Forest, Govt. of India, Ministry of Environment & Forest & Climate Change (FC Division), Indira Paryavaran Bhawan, Jor Bagh Road, Aliganj, New Delhi-110003/ Deputy Director General of Forests (Central), Govt. of India, MoEF&CC, Regional Office, A/3, Chandrasekharapur, Bhubaneswar-23 for information & necessary action.


Special Secretary to Government


Memo No. 10656 /FE&CC, Date 18 MAY 2026

Copy forwarded to the Revenue & Disaster Management Deptt./ ST & SC Development, Minorities & Backward Classes Welfare Department/ Member, Board of Revenue, Odisha, Cuttack/ Director Land Records & Surveys, Odisha, Cuttack/ RDC (SD), Berhampur/ Collector, Ganjam/ Tahasildar-Khalikote, Dist.-Ganjam for information & necessary action.


Special Secretary to Government


Memo No. 10657 /FE&CC, Date 18 MAY 2026

Copy forwarded to the Principal Chief Conservator of Forest & HoFF, Odisha/ Principal Chief Conservator of Forests (WL) & Chief Wildlife Warden, Odisha/ Regional Chief Conservator of Forests, Bhubaneswar Circle/ DFO, Chilika (WL) Division for information & necessary action.


Special Secretary to Government

Memo No. 10658 /FE&CC, Date 18 MAY 2026

Copy forwarded to the Head, State Portal, I.T. Centre, Odisha Secretariat, Bhubaneswar/ Deputy Secretary to Government, Office Establishment Section, FE&CC Department w.r.t. their letter No.21646/F&E dtd.22.11.2016 for information and necessary action.


Special Secretary to Government



Annexure-I

Government of Orissa,
Revenue Department.

10575
9986

Notification.

Dated, Bhubaneswar, the 32nd Sept, 1980.

No. FS-324/80, 60959 /R., In exercise of power conferred under section 4 of the Forest Act, 1972 (Orissa Act 14 of 1972) the State Government do hereby declare that it has been proposed to constitute as reserved forest. The unreserved land situated in Khallikote Tahasil in Ganjam district, the limit of which has been demarcated by stone cairons and line cleared by natural boundaries as specified below:-

Schedule.

District:- Ganjam.
Taluk:- Khallikote
Name of Block:- Bhadrighati Sunagarh
Area in Acres:- 531.20 acres.

It is covered with Gambhar, Acasia Eucalyptus, Chakundi and Cashew Plantation. The declaration of reserve forest is highly essential in order to fulfill the requirements of forest produce to the surrounding villages.

Situation.

North:- Pitagadia
South:- Bahadapolli
East:- Konoka
West:- Sabulia

Description of the boundary.

The boundary consists of clear out line with stone one serially numbered from 1 to 111 as specified below:-

Cairon No.	Angle bearing	Distance.	Plot No. of adjoining village boundary.
1	Exist on national highway meet with the Khallikote Rambha P.W.D road towards west and runs to Station No.2 with an angle bearing of 92:38 over 1384 links then it runs Sabulia Station.		
2 to 3	50.35	310	516
3 to 4	200.42	603	-do-
4 to 5	82.41	213	-do-
5 to 6	168.02	312	-do-
6 to 7	205.38	367	-do-
7 to 8	170.58	424	533, 522
8 to 9	181.18	792	-do-
9 to 10	182.00	619	-do-
10 to 11	158.02	782	522, 523
11 to 12	214.55	412	524
12 to 13	161.24	181	524
13 to 14	00.05	365	533
14 to 15	24.06	255	524
15 to 16	54.01	770	536, 305, 304
16 to 17	166.34	440	304
17 to 18	183.48	307	307

18 to 19	130.21	905	302,300
19 to 20	163.51	545	299
20 to 21	257.29	441	-do-
21 to 22	149.29	590	296
22 to 23	95.23	1630	258
23 to 24	235.40	98	-do-
24 to 25	134.14	193	-do-
25 to 26	177.49	545	235-Sabulia ends, and meet
26 to 27	154.20	386	-do-national highway ther
			cross N.H.5 with a
			angular bearing of
			276.19 and runs str.
			No.28.
27 to 28	276.19	541	
28 to 29	133.24	674	236--Bahadapolli start,
29 to 30	174.41	1208	-do-
30 to 31	182.44	763	236,231 No.143
31 to 32	186.14	647	230,227
32 to 33	327.27	898	237,226,216
33 to 34	105.35	303	215
34 to 35	225.30	285	214
35 to 36	132.35	852	213
36 to 37	114.19	773	206
37 to 38	168.43	572	-do-
38 to 39	131.30	382	205
39 to 40	78.09	223	203
40 to 41	270.05	277	202
41 to 42	203.58	200	199
42 to 43	264.38	336	200
43 to 44	198.00	320	-do-
44 to 45	109.30	381	-do-
45 to 46	190.32	223	201
46 to 47	181.40	655	-do-
47 to 48	206.10	534	-do-
48 to 49	208.31	294	-do- Bahadapolli ends.
49 to 50	179.14	560	501 Anantapolli begins.
50 to 51	210.02	675	-do-
51 to 52	209.63	697	495
52 to 53	244.50	430	20
53 to 54	132.52	522	-do-
54 to 55	110.39	267	494
55 to 56	163.57	266	494
56 to 57	160.44	712	497
57 to 58	207.36	742	16
58 to 59	177.02	863	-do-
59 to 60	124.81	1187	2(495)
60 to 61	129.41	534	143
61 to 62	15.57	419	495/1
62 to 63	190.34	411	-do-
63 to 64	156.55	700	-do-
64 to 65	173.47	552	-do-
65 to 66	191.12	314	-do-
66 to 67	180.04	320	-do-
67 to 68	330.57	185	-do-
68 to 69	182.104	1417	-do- A natapolli ends.
69 to 70	95.05	518	425 Kaha Kabegins.
70 to 71			

73 to 74	332.24	411	*425 Touches SE Railw. in plot No.147
74 to 75	179.37	972	147
75 to 76	182.47	279	-do-
76 to 77	180.41	236	-do-
77 to 78	200.35	444	150 Leaves S.E. Railway.
78 to 79	186.37	486	-do-
79 to 80	171.10	345	-do-
80 to 81	207.80	625	-do-
81 to 82	213.42	268	152
82 to 83	120.01	323	-do-
83 to 84	136.12	735	186,185
84 to 85	202.00	429	185
85 to 86	209.35	497	188
86 to 87	157.56	613	189
87 to 88	226.29	300	190
88 to 89	232.12	244	195
89 to 90	156.44	513	-do-
90 to 91	174.42	218	-do-
91 to 92	164.56	203	-do-
92 to 93	180.42	1403	-do- Konaka ends.
93 to 94	165.45	458	418/1 Pitagudia begin
94 to 95	178.18	256	-do-
95 to 96	152.34	932	-do-
96 to 97	202.03	985	-do-
97 to 98	180.35	938	-do-
98 to 99	170.13	950	-do-
99 to 100	155.41	331	-do-
100 to 101	141.44	266	-do-
101 to 102	179.54	207	-do-
102 to 103	188.33	321	-do-
103 to 104	252.37	914	-do-
104 to 105	278.28	294	-do-
105 to 106	129.08	508	-do- Pitagudia ends and
106 to 107	162.05	235	-do- meets N.H. and
107 to 108	180.13	1006	-do- N.H.E.
108 to 109	112.16	401	419
109 to 110	189.28	1605	420
110 to 111	165.42	659	420
111 to 112	198.52	880	422 Meets Station No. 1

2. In exercise of the powers aforesaid the State Government do hereby appoint the Forest Settlement Officer, Superintendent of Land Records, Ganjem to enquire into and determine the existence, nature and extent of any rights or privileges claimed by or alleged to exist in favour of any person in or over the lands comprised within the limits specified above or in or over any forest produce to be found thereon and to deal with the same as provided in Chapter II of the said Act.

By order of the Governor,

B. F. Choudhury,

Under Secretary to Government

(93)

No. 60260 /R, Dt. 3/9/80

Copy forwarded to the Director, KaxaxR Print Stationery & Publication, Orissa, Cuttack for publication in an extraordinary issue of the Orissa Gazette and supply copies of it each to this Department/Director of Land Records & Surveys, Orissa, Cuttack/Collector, Ganjam/Superintendent, Land Records, Ganjam.

2. The Notification is a statutory and may be assigned S.R.O number.

M/C
12.9.80
Under Secretary to Government

Memo No. 60261 /R, Dt. 3/9/80

Copy forwarded to the Forest, Fisheries & Animal Husbandry Department/Director, Land Records & Survey, Orissa, Cuttack/Chief Conservator KaxaxR of Forest, Orissa, Cuttack, Revenue Divisional Commissioner (SD) Berhampur/Conservator of Forest, Berhampur/D.F.O. (South) Bhanjanagar/Jahansildar, Khallikote for information and necessary action.

M/C
12.9.80
Under Secretary to Government

Memo No. 60262 /R, Dt. 3/9/80

Copy forwarded to the Collector, Ganjam/Superintendent, Land Records, Ganjam for information and necessary action.

M/C
12.9.80
Under Secretary to Government

JC-2980
114

FOREST REVENUE JOINT VERIFICATION COMMITTEE REPORT

Forest Division: Chilika WL

Forest Range: Rambha WL

Minutes of Joint Verification:

List of participation of the Forest-Revenue joint verification committee is given at Table I.

Joint Verification of the boundary of **Sanaghati PRF** Forest Block was carried out during 16-05-2023 to 18-05-2023. Existing pillar position recorded through GPS were plotted and compared against geo-referenced cadastral maps of adjoining villages. The verified forest boundary map is enclosed at Plate-1. Findings of the verification w.r.t. revenue cadastral is given below:

- Name of notified forest block: Sanaghati PRF
- Notification no. & date: No.F.S.324/80.60259/R Dt. 03-09-1980
- Area as per notification/WP/Register: 531.2 Ac./ 214.969 Ha.
- Existing no. of boundary demarcations in conformity with adjoining village boundary: 102 nos. (Annexure -1)
- Boundary demarcations (Proposed Pillars) in conformity with adjoining village boundary: 34 nos. (Annexure -2)
- Boundary demarcations(Virtual Pillars) in conformity with adjoining village boundary: Not Available
- GPS area of verified boundary: 259.196 ha
- GPS perimeter of verified boundary: 10.653 km

Observations:

The PRF Notification under section 4 of OFA 1972 is available, enclosed as Appendix-1. The area of the PRF is 531.200Ac.(214.969Ha.). The traverse map is not available. The verified Boundary nearly matches the management map. The JV Boundary are inconsonance with the adjusent Cadastral Maps, existing pillars & HRSI. The verified area is found to be 44.227 ha, i.e. 20.57 % more than NFA. The Change of area may be due to old method of Survey techniques & the process of area computation. The GIS Area of the MMV of the FB is 236.192 Ha.

TABLE - 1

Forest and Revenue department officials (RO/Fr/FG/RI/Amin) and TP Involved in Joint verification of Forest Boundary

Name	Designation	Signature
<p>Nanningsh Bahma</p> <p>M. Sudran</p>	<p>ARO, Rambha W.L. Range</p> <p>Rev Inspector Keshpur</p>	<p>Forest Range Officer Rambha W.L. Range Rambha</p> <p>Revenue Inspector Keshpur Circle</p>
<p>Pranaya K. Sanyal Singh</p> <p>P Pandasena</p>	<p>Forester, Keshpur W.L.</p> <p>CDLTP</p>	<p>FORESTER Keshpur Station</p> <p>P. Pandasena</p>

Counter Signed by:


Tahsildar

TAHASILDAR
KHALLIKOTE (GM.)


Divisional Forest Officer
DIVISIONAL FOREST OFFICER
CHILIKA WILDLIFE DIVISION
BALUGAON

Annexure-II

Geo-referencing of Notified Forests in Chilika WL Forest Division
 Reference Forest Block Boundary Map
 with Adjacent Revenue Village (Cadastral) Boundary
(Based on Forest Revenue Joint Verification)

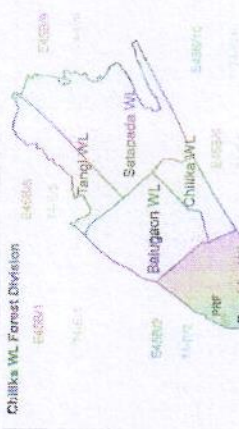
Sanaghati P.R.F., Rambha WL Range



Legend

- Existing Pillar (102 nos)
- New Pillar (34 nos)
- Virtual Pillar (0 no)
- ✕ Rejected Pillar (10 nos)
- ▭ RF Boundary
- - - Village Boundary

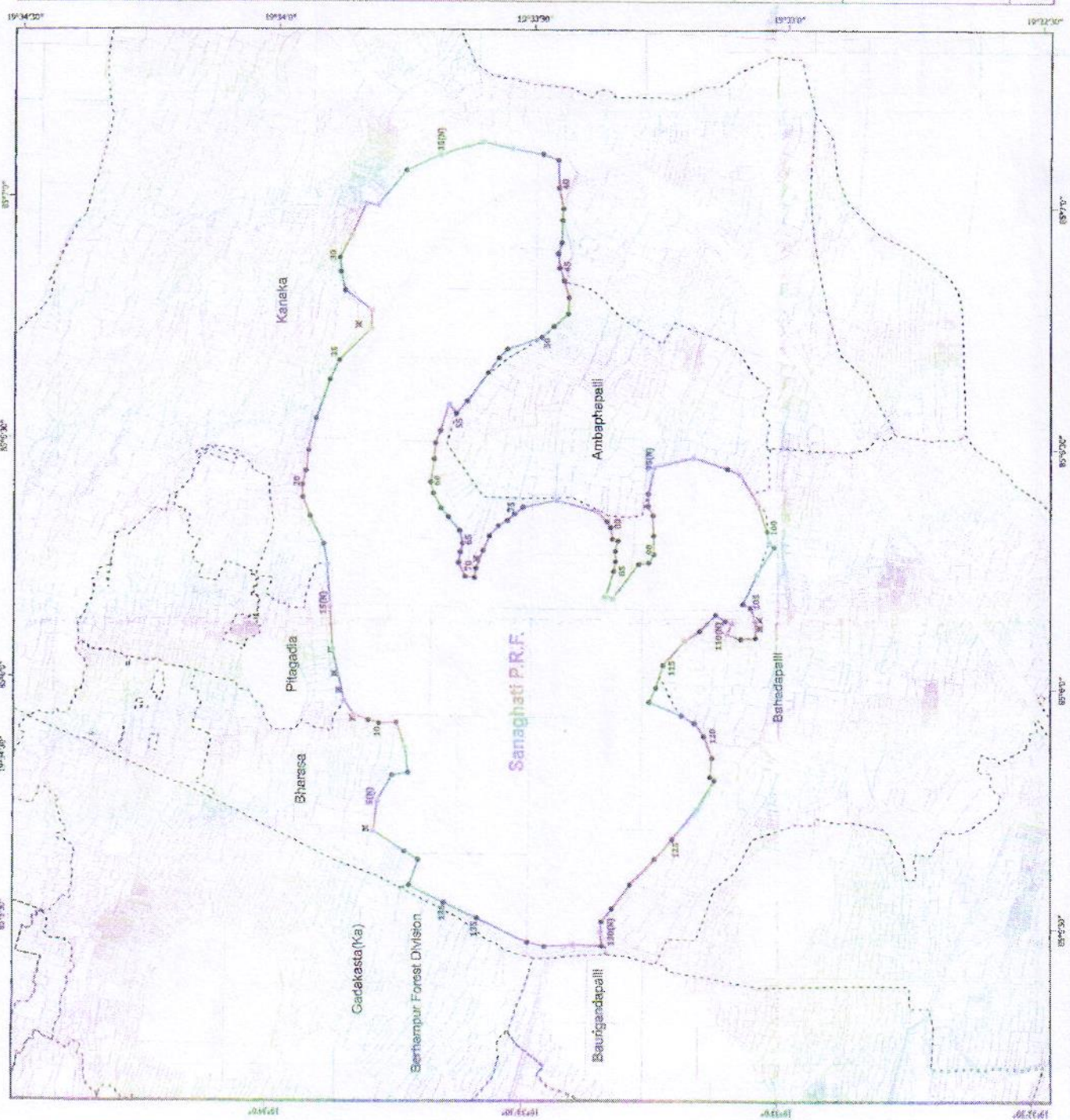
Index Map



Notified Area = 214,889 ha
 GPS area as per Joint Verification = 259,136 ha
 (Projected area in UTM Proj. Zone 45N & 19CS 84 Datum)

Surveyor (COLTR)
 Revenue Inspector
 Sanaghati P.R.F.
 Rambha Sub-Range
 Bhubaneswar, Odisha

Prepared by: S.S. Patil, I.A.S. (COLTR), Bhubaneswar Office



STATEMENT OF GEO-COORDINATES OF PILLAR POSITIONS

Forest Division: **Chilika WL** Forest Range: **Rambha WL** Forest Block Name: **Sanaghati PRF****Ground Control Point (GCP) References. (All coordinates in WGS84 datum & UTM Zone 45N projection)**

GCP Type	GCP Location	Latitude(DMS)	Longitude(DMS)	Latitude(DD)	Longitude(DD)
FPCP	Rambha WL Range Office	19°32'57.603084"	85°05'24.560088"	19.54933419	85.09015558
FSCP1	Sanaghati PRF , Pillar No- 1	19°33'43.217208"	85°05'34.554444"	19.56200478	85.09293179
FSCP2	Sanaghati PRF , Pillar No- 79	19°33'37.076400"	85°06'13.276800"	19.56029900	85.10368800

Geo-coordinates of Boundary Pillar Position (Total: 154 nos.)

Pillar No	Latitude(DMS)	Longitude(DMS)	Latitude(DD)	Longitude(DD)
1	19°33'43.217208"	85°05'34.554444"	19.56200478	85.09293179
2	19°33'42.179184"	85°05'37.866228"	19.56171644	85.09385173
3	19°33'42.199020"	85°05'38.201712"	19.56172195	85.09394492
4	19°33'43.651728"	85°05'38.884452"	19.56212548	85.09413457
5	19°33'44.343864"	85°05'39.136812"	19.56231774	85.09420467
6	19°33'47.506536"	85°05'41.392248"	19.56319626	85.09483118
7	19°33'47.030400"	85°05'45.114720"	19.56306400	85.09586520
8	19°33'45.186912"	85°05'48.393024"	19.56255192	85.09677584
9	19°33'43.394400"	85°05'48.732000"	19.56205400	85.09687000
10	19°33'43.847208"	85°05'51.854244"	19.56217978	85.09773729
11	19°33'44.923716"	85°05'54.798936"	19.56247881	85.09855526
12	19°33'46.971432"	85°05'54.863448"	19.56304762	85.09857318
13	19°33'48.191292"	85°05'55.182408"	19.56338647	85.09866178
14	19°33'49.947516"	85°05'55.761288"	19.56387431	85.09882258
15	19°33'51.073524"	85°05'57.538716"	19.56418709	85.09931631
16	19°33'52.644780"	85°06'3.633084"	19.56462355	85.10100919
17	19°33'52.938036"	85°06'8.833500"	19.56470501	85.10245375
18	19°33'53.389296"	85°06'14.472252"	19.56483036	85.10402007
19	19°33'53.762616"	85°06'17.150328"	19.56493406	85.10476398
20	19°33'55.060020"	85°06'19.760256"	19.56529445	85.10548896
21	19°33'55.584000"	85°06'20.595600"	19.56544000	85.10572100
22	19°33'56.533140"	85°06'22.894164"	19.56570365	85.10635949
23	19°33'56.575584"	85°06'24.620364"	19.56571544	85.10683899
24	19°33'56.117628"	85°06'26.395992"	19.56558823	85.10733222
25	19°33'55.775304"	85°06'28.838520"	19.56549314	85.10801070
26	19°33'54.802944"	85°06'32.769144"	19.56522304	85.10910254
27	19°33'53.449164"	85°06'37.700352"	19.56484699	85.11047232
28	19°33'52.319664"	85°06'40.160304"	19.56453324	85.11115564
29	19°33'48.451932"	85°06'44.155224"	19.56345887	85.11226534
30	19°33'48.331476"	85°06'46.047168"	19.56342541	85.11279088
31	19°33'48.421188"	85°06'46.441836"	19.56345033	85.11290051
32	19°33'51.566724"	85°06'48.988584"	19.56432409	85.11360794
33	19°33'52.084152"	85°06'50.740992"	19.56446782	85.11409472
34	19°33'52.400160"	85°06'52.169724"	19.56455560	85.11449159
35	19°33'52.256304"	85°06'53.252676"	19.56451564	85.11479241

Pillar No	Latitude(DMS)	Longitude(DMS)	Latitude(DD)	Longitude(DD)
36	19°33'51.250644"	85°06'55.311300"	19.56423629	85.11536425
37	19°33'49.219380"	85°06'59.594472"	19.56367205	85.11655402
38	19°33'48.128652"	85°06'59.144400"	19.56336907	85.11642900
39	19°33'44.380368"	85°07'3.953172"	19.56232788	85.11776477
40	19°33'40.669560"	85°07'5.465604"	19.56129710	85.11818489
41	19°33'38.844540"	85°07'6.651408"	19.56079015	85.11851428
42	19°33'36.127116"	85°07'7.379328"	19.56003531	85.11871648
43	19°33'32.528736"	85°07'6.631680"	19.55903576	85.11850880
44	19°33'28.884168"	85°07'5.875248"	19.55802338	85.11829868
45	19°33'27.079704"	85°07'5.135232"	19.55752214	85.11809312
46	19°33'26.947476"	85°07'1.980156"	19.55748541	85.11721671
47	19°33'26.372592"	85°06'59.233068"	19.55732572	85.11645363
48	19°33'26.378532"	85°06'57.647124"	19.55732737	85.11601309
49	19°33'26.395020"	85°06'54.893844"	19.55733195	85.11524829
50	19°33'26.924760"	85°06'53.467344"	19.55747910	85.11485204
51	19°33'26.666604"	85°06'51.846264"	19.55740739	85.11440174
52	19°33'26.091324"	85°06'50.234256"	19.55724759	85.11395396
53	19°33'25.568532"	85°06'48.088008"	19.55710237	85.11335778
54	19°33'25.700832"	85°06'46.222200"	19.55713912	85.11283950
55	19°33'27.195696"	85°06'44.670348"	19.55755436	85.11240843
56	19°33'28.673280"	85°06'43.317144"	19.55796480	85.11203254
57	19°33'30.613176"	85°06'42.393852"	19.55850366	85.11177607
58	19°33'32.598396"	85°06'41.771916"	19.55905511	85.11160331
59	19°33'33.683184"	85°06'40.427928"	19.55935644	85.11122998
60	19°33'34.942788"	85°06'38.753424"	19.55970633	85.11076484
61	19°33'37.232856"	85°06'35.178228"	19.56034246	85.10977173
62	19°33'38.330568"	85°06'33.966108"	19.56064738	85.10943503
63	19°33'39.208644"	85°06'35.304660"	19.56089129	85.10980685
64	19°33'39.787776"	85°06'33.440796"	19.56105216	85.10928911
65	19°33'40.290300"	85°06'31.570812"	19.56119175	85.10876967
66	19°33'40.709304"	85°06'31.060980"	19.56130814	85.10862805
67	19°33'40.874940"	85°06'29.624904"	19.56135415	85.10822914
68	19°33'40.839012"	85°06'27.915156"	19.56134417	85.10775421
69	19°33'41.245776"	85°06'27.242424"	19.56145716	85.10756734
70	19°33'41.272632"	85°06'26.522856"	19.56146462	85.10736746
71	19°33'41.291352"	85°06'24.919272"	19.56146982	85.10692202
72	19°33'40.932000"	85°06'23.688000"	19.56137000	85.10658000
73	19°33'39.973716"	85°06'21.800232"	19.56110381	85.10605562
74	19°33'38.966400"	85°06'20.341512"	19.56082400	85.10565042
75	19°33'37.858572"	85°06'19.069200"	19.56051627	85.10529700
76	19°33'37.993572"	85°06'18.365076"	19.56055377	85.10510141
77	19°33'37.760256"	85°06'18.176652"	19.56048896	85.10504907
78	19°33'37.885104"	85°06'14.179608"	19.56052364	85.10393878
79	19°33'37.076400"	85°06'13.276800"	19.56029900	85.10368800
80	19°33'35.960184"	85°06'13.163832"	19.55998894	85.10365662
81	19°33'36.030096"	85°06'14.353416"	19.56000836	85.10398706
82	19°33'35.680752"	85°06'15.687216"	19.55991382	85.10435756
83	19°33'35.046504"	85°06'16.904160"	19.55973814	85.10469560

Pillar No	Latitude(DMS)	Longitude(DMS)	Latitude(DD)	Longitude(DD)
84	19°33'34.412328"	85°06'18.530244"	19.55955898	85.10514729
85	19°33'33.471432"	85°06'19.667808"	19.55929762	85.10546328
86	19°33'32.418360"	85°06'20.502144"	19.55900510	85.10569504
87	19°33'31.541508"	85°06'21.346056"	19.55876153	85.10592946
88	19°33'30.618432"	85°06'22.197888"	19.55850512	85.10616608
89	19°33'26.734428"	85°06'22.923900"	19.55742623	85.10636775
90	19°33'21.950676"	85°06'21.538440"	19.55609741	85.10598290
91	19°33'20.780604"	85°06'20.448684"	19.55577239	85.10568019
92	19°33'20.446524"	85°06'19.418472"	19.55567959	85.10539402
93	19°33'20.252808"	85°06'18.316800"	19.55562578	85.10508800
94	19°33'19.501308"	85°06'17.983728"	19.55541703	85.10499548
95	19°33'19.782036"	85°06'16.571376"	19.55549501	85.10460316
96	19°33'19.785348"	85°06'15.229584"	19.55549593	85.10423044
97	19°33'19.879380"	85°06'14.164992"	19.55552205	85.10393472
98	19°33'20.944800"	85°06'11.160000"	19.55581800	85.10310000
99	19°33'20.186928"	85°06'10.743444"	19.55560748	85.10298429
100	19°33'17.753976"	85°06'14.225292"	19.55493166	85.10395147
101	19°33'16.862796"	85°06'14.777316"	19.55468411	85.10410481
102	19°33'15.654816"	85°06'15.159312"	19.55434856	85.10421092
103	19°33'15.099336"	85°06'16.069104"	19.55419426	85.10446364
104	19°33'15.282000"	85°06'18.720000"	19.55424500	85.10520000
105	19°33'15.327648"	85°06'21.073176"	19.55425768	85.10585366
106	19°33'15.974532"	85°06'22.281444"	19.55443737	85.10618929
107	19°33'15.876000"	85°06'23.875344"	19.55441000	85.10663204
108	19°33'15.280488"	85°06'27.276696"	19.55424458	85.10757686
109	19°33'11.793204"	85°06'28.301976"	19.55327589	85.10786166
110	19°33'10.571184"	85°06'28.485108"	19.55293644	85.10791253
111	19°33'5.433516"	85°06'26.543952"	19.55150931	85.10737332
112	19°33'3.498048"	85°06'23.158980"	19.55097168	85.10643305
113	19°33'2.014488"	85°06'19.245348"	19.55055958	85.10534593
114	19°33'1.821672"	85°06'18.152316"	19.55050602	85.10504231
115	19°33'0.993672"	85°06'17.512380"	19.55027602	85.10486455
116	19°33'3.012444"	85°06'13.902984"	19.55083679	85.10386194
117	19°33'3.776760"	85°06'12.301920"	19.55104910	85.10341720
118	19°33'4.747140"	85°06'10.691028"	19.55131865	85.10296973
119	19°33'4.727556"	85°06'10.310184"	19.55131321	85.10286394
120	19°33'3.533616"	85°06'9.050508"	19.55098156	85.10251403
121	19°33'3.200040"	85°06'8.145360"	19.55088890	85.10226260
122	19°33'3.229740"	85°06'5.896512"	19.55089715	85.10163792
123	19°33'4.932000"	85°06'5.835600"	19.55137000	85.10162100
124	19°33'6.440400"	85°06'6.370920"	19.55178900	85.10176970
125	19°33'5.961600"	85°06'7.790040"	19.55165600	85.10216390
126	19°33'6.463764"	85°06'7.889760"	19.55179549	85.10219160
127	19°33'7.670844"	85°06'8.718372"	19.55213079	85.10242177
128	19°33'8.917776"	85°06'7.323624"	19.55247716	85.10203434
129	19°33'9.423252"	85°06'6.697836"	19.55261757	85.10186051
130	19°33'11.408400"	85°06'5.518080"	19.55316900	85.10153280
131	19°33'13.800384"	85°06'2.326896"	19.55383344	85.10064636

Pillar No	Latitude(DMS)	Longitude(DMS)	Latitude(DD)	Longitude(DD)
132	19°33'14.631048"	85°05'59.634456"	19.55406418	85.09989846
133	19°33'15.419916"	85°05'57.814512"	19.55428331	85.09939292
134	19°33'11.464056"	85°05'56.154552"	19.55318446	85.09893182
135	19°33'10.065384"	85°05'55.168296"	19.55279594	85.09865786
136	19°33'8.913096"	85°05'52.681344"	19.55247586	85.09796704
137	19°33'8.152452"	85°05'50.057952"	19.55226457	85.09723832
138	19°33'8.253792"	85°05'48.490188"	19.55229272	85.09680283
139	19°33'7.762320"	85°05'48.111576"	19.55215620	85.09669766
140	19°33'9.802800"	85°05'44.683440"	19.55272300	85.09574540
141	19°33'12.723228"	85°05'40.639884"	19.55353423	85.09462219
142	19°33'13.805928"	85°05'39.398280"	19.55383498	85.09427730
143	19°33'14.804604"	85°05'38.241924"	19.55411239	85.09395609
144	19°33'17.538264"	85°05'34.848816"	19.55487174	85.09301356
145	19°33'19.033308"	85°05'32.832852"	19.55528703	85.09245357
146	19°33'19.743048"	85°05'31.782660"	19.55548418	85.09216185
147	19°33'20.888892"	85°05'30.175440"	19.55580247	85.09171540
148	19°33'21.018096"	85°05'28.844988"	19.55583836	85.09134583
149	19°33'20.896200"	85°05'27.102696"	19.55580450	85.09086186
150	19°33'24.277680"	85°05'27.179484"	19.55674380	85.09088319
151	19°33'27.318996"	85°05'26.980692"	19.55758861	85.09082797
152	19°33'29.625372"	85°05'27.419532"	19.55822927	85.09094987
153	19°33'35.372844"	85°05'30.471324"	19.55982579	85.09179759
154	19°33'39.140388"	85°05'32.429040"	19.56087233	85.09234140

*** END of Statement***