

**GOVERNMENT OF ODISHA**  
**FOREST, ENVIRONMENT & CLIMATE CHANGE DEPARTMENT**

\*\*\*\*\*

**NOTIFICATION**

No.FE-DIV-MISC-0011-2016- 10673 /FE&CC, Date. 18 MAY 2026  
(10F-(Cons)-34/2020)

Whereas Forest block Bega Reserve Forest under Section-20A of the Indian Forest Act.1927, has been notified by Government of Odisha, Development (Forest) Department Notification No.44094/D-12F-189(M/2)/59 dt.22/12/1959 (as mentioned in Working plan 1979-99) indicating an area of 1360.00 Ac. in Sadangi Forest Range of Dhenkanal Forest Division as per Annexure-I.

And whereas, the Government of Odisha in the Forest & Environment Department have notified a "Standard Operating Procedure (SOP) for Geo-referencing of Forest Block boundary through DGPS Survey" in the Odisha Gazette vide Notification No.22572400112016-10F(Cons) 77/2016/14097/F&E dtd.04.07.2017, for preparation of such geo-referenced forest maps in pursuance of the directives of Hon'ble Supreme Court in their Order dtd.6.7.2011 (in IA Nos.1868, 2091, 2225-2227, 2380, 2568 and 2937 in Writ Petition (C) No.202 of 1995 - Lafarge matter).

And whereas, the Government of Odisha have appointed all Tehsildars in their respective Tehsil jurisdiction in the respective Districts as Forest Settlement Officer (FSO) vide Notification No.10F(TR)38/2020/7767/F&E Dated 21/05/2020.


And whereas, the Forest Revenue Joint Verification Committee (FRJVC) has jointly verified and confirmed the boundary pillar positions as per report in Annexure-II.

And whereas, the Forest Settlement Officer has certified 'No Change' in the boundary extent of Bega RF post 25<sup>th</sup> October 1980. The DGPS survey boundary coordinates have been verified by ORSAC and certified by the Forest Settlement Officer. The computed area (UTM Zone 45N projection and WGS 84 datum) of the Bega RF is 506.014 Ha or 1250.39 Ac. The change in area is due to method of Survey & Area Computation.

Therefore, it has been decided to supplement the existing notification of the Bega RF with the above mentioned FSO certified DGPS surveyed Forest block map as per Annexure-III, and the statement of geo-coordinates of the forest block boundary pillar positions as per Annexure-IV, which shall be treated as the precise boundary description of the Bega RF and shall form an integral part of the original notification in place of any other form of boundary description notified earlier.

There shall be no change to the admitted rights in the original notification.

By Order of the Governor

  
(Bhaskar Jyoti Sarma)


Principal Secretary to Government

By e-mail: [deputydirectorpp@rediffmail.com](mailto:deputydirectorpp@rediffmail.com)

Memo No. 10674 /FE&CC, Date 18 MAY 2026


Copy with soft copy forwarded to the Director of Printing, Stationary & Publication, Odisha Cuttack for publication in an extra-ordinary issue of the Odisha Gazette & supply 50 copies of printed notification each to FE&CC Deptt./ Director Land Records & Surveys, Odisha, Cuttack/ Collector, Dhenkanal/ DFO, Dhenkanal Forest Division/ Tahasildar-Gondia, Dist.-Dhenkanal.

The Notification is statutory & may be assigned SRO Number.

  
Special Secretary to Government

Memo No. 10675 /FE&CC, Date 18 MAY 2026

Copy forwarded to the PS to Hon'ble Chief Minister, Odisha for favour of kind information of Hon'ble Chief Minister/ PS to Hon'ble Minister, FE&CC, Labour & ESI for favour of kind information of Hon'ble Minister.

  
Special Secretary to Government


Memo No. 10676 /FE&CC, Date 18 MAY 2026

Copy forwarded to the Assistant Inspector General of Forest, Govt. of India, Ministry of Environment & Forest & Climate Change (FC Division), Indira Paryavaran Bhawan, Jor Bagh Road, Aliganj, New Delhi-110003/ Deputy Director General of Forests (Central), Govt. of India, MoEF&CC, Regional Office, A/3, Chandrasekharapur, Bhubaneswar-23 for information & necessary action.

  
Special Secretary to Government

Memo No. 10677 /FE&CC, Date 18 MAY 2026

Copy forwarded to the Revenue & Disaster Management Deptt./ ST & SC Development, Minorities & Backward Classes Welfare Department/ Member, Board of Revenue, Odisha, Cuttack/ Director Land Records & Surveys, Odisha, Cuttack/ RDC (ND), Sambalpur/ Collector, Dhenkanal/ Tahasildar-Gondia, Dist.-Dhenkanal for information & necessary action.

  
Special Secretary to Government

Memo No. 10678 /FE&CC, Date 18 MAY 2026

Copy forwarded to the Principal Chief Conservator of Forest & HoFF, Odisha/ Principal Chief Conservator of Forests (WL) & Chief Wildlife Warden, Odisha/ Regional Chief Conservator of Forests, Angul Circle/ DFO, Dhenkanal Forest Division for information & necessary action.

  
Special Secretary to Government


Memo No. 10679 /FE&CC, Date 18 MAY 2026

Copy forwarded to the Head, State Portal, I.T. Centre, Odisha Secretariat, Bhubaneswar/ Deputy Secretary to Government, Office Establishment Section, FE&CC Department w.r.t. their letter No.21646/F&E dtd.22.11.2016 for information and necessary action.

  
Special Secretary to Government



**REVISED WORKING PLAN**  
FOR  
**DHENKANAL FOREST DIVISION**  
1979 - 99



COMPILED IN  
**WORKING PLANS DIVISION II**  
**ANGUL**  
1979

**S. N. Mohanty**  
Deputy Conservator of Forests

## APPENDIX -II

GOVERNMENT OF ORISSA  
DEVELOPMENT (FOREST) DEPARTMENT.NOTIFICATION

Bhubaneswar, dated the 22nd December '59.

No. 44094/D.12E.1B2(M/2)/59. In pursuance of Sub-section(2) of section 20A of the Indian Forest Act, 1927(XVI of 1927) as amended subsequently in its application to the State of Orissa by Oriss Act XI of 1954, the state Government do hereby certify that the documents mentioned in the schedules hereto annexed had been prepared under the authority of the Ruler of Dhenkanal State before the date of merger and has been under the authority of the State Government continued to be recognised, maintained and acted upon thereafter.

SCHEDULES

1. Revised Working Plan for the Reserved Forests of Dhenkanal State 1943-65.
2. Working Plan Map of the Reserved Forests of Dhenkanal State.

By order of the Governor

G. J. Das,

Secretary to Government.

Extract from Revised Working Plan for the Reserved Forests of Orissa State 1943-63 prepared for the Jarjar by Mr. H. F. Mooney, C.B.S., B.A., B.L., F.L.S., I.C.S., Chief Adviser, Eastern State.

23. The fifty six reserved forest blocks have been allocated to four ranges for administrative purposes as shown below:-

Distribution and area.

Range	Block	Area in Acres	Demarcation completed.
Salar	✓ Charkhola	2,113	1926
	✓ Ghantabaja	3,093	1926
	✓ Saptasajya	5,496	1926
	✓ Majuri	2,457	1926
	✓ Nimidha	383	1922
	✓ Hitinda	1,974	1922
	* Korea	272	1933
	* Megha	1,530	1933
	✓ Matharagali (A, B, C)	740	1942
	* Tamania (A, B)	1,369	1941
	✓ Matiamunia	2,730	1942
	✓ Kankadaha	940	1941
	* Sulia	640	1943
	* Patpiri	1,180	1941
	✓ Golabola	940	1933
	✓ Kataberna	2,460	1940
	* Jaripai	681	1940
	✓ Belabania	1,401	1940
18	Total	30,988	
Gondia	✓ Kapilas	31,960	1926
	✓ Barsei	4,640	1923
	✓ Aswakhola	6,354	1926
	✓ Raigola	395	1923
	✓ Gondia	2,310	1939
	* Saloposi	667	1934
	* Nischinta	1,763	1934
	* Jalangi	1,060	1939
	* Raitala	1,250	1939
	* Bega	1,360	1934
	* Rupabalia	2,867	1933
	* Khankira	1,180	1940
	✓ Lahada	9,656	1942
13	Total	65,515	
Kamakshya-nagar.	✓ Suniarhol	6,520	1924
	✓ Manlabiri	340	1924
	✓ Anantapur	49,459	1927
	✓ Talcher	1,976	1927
	* Madi	1,040	1941
	* Kankili	4,251	1941
	* Biarimalia	3,460	1941

## FOREST REVENUE JOINT VERIFICATION COMMITTEE REPORT

**Forest Division:** Dhenkanal**Forest Range:** Sadangi**Minutes of Joint Verification:**

List of participation of the Forest-Revenue joint verification committee is given at Table 1.








Joint Verification of the boundary of **Bega RF** Forest Block was carried out during 30-03-2023 to 30-03-2023. Existing pillar position recorded through GPS were plotted and compared against geo-referenced cadastral maps of adjoining villages. The verified forest boundary map is enclosed at Plate-1. Findings of the verification w.r.t. revenue cadastral is given below:

- Name of notified forest block: Bega RF
- Notification no. & date: 44094/D.12F.189(M/2)/59 Dt. 22-12-1959
- Area as per notification/WP/Register: 1360.000 Ac./550.372 Ha.
- Existing no. of boundary demarcations in conformity with adjoining village boundary: 1 nos. (Annexure -1)
- Boundary demarcations (Proposed Pillars) in conformity with adjoining village boundary: 93 nos. (Annexure -2)
- Boundary demarcations(Virtual Pillars) in conformity with adjoining village boundary: Not Available
- GPS area of verified boundary: 511.173 ha
- GPS perimeter of verified boundary: 13.876 km

**Observations:**


The RF Notification under section 20A of IFA 1927 is available, enclosed as Appendix-1. The area of the RF is 1360 AC.(550.372 Ha) is as per the RF Register of the division enclosed as Appendix-2. The traverse map of the Fb is not available. The verified Boundary nearly matches the management map. The JV Boundary are inconsonance with the adjusent Cadastral Maps, existing pillars & HRSI. The verified area is found to be -39.199 ha, i.e. -7.122 % less than NFA. The Change of area may be due to old method of Survey techniques & the process of area computation.

TABLE - 1

Forest and Revenue department officials (RO/Fr/FG/RI/Amin) and TP involved in Joint verification of Forest Boundary		
Name	Designation	Signature
Susanta Sahu	R.I, Nihalprasad,	 Revenue Inspector Nihalprasad
Prasant Kumar Behera	RI, Naunai	 16/08/2023
Sudansu Dehury	Rhankira Section, Forester	 Forester Rhankira Section
Girish Chandra Naik	R.O., Sadangi Range	 23/09/23 Forest Range Officer Sadangi Forest Range
Ambresh Sahoo	CDLTP SPARC	 23/09/23 CDLTP SPARC Pvt. Ltd., BBSR
<u>Counter Signed by:</u>		
 Tahsiladar GONDIA	 16/11/23 Divisional Forest Officer Divisional Forest Officer	

**Geo-referencing of Notified Forests in  
Dhenkanal Forest Division**  
Reference Forest Block Boundary Map  
w.r.t Adjacent Revenue Village (Cadastral) Boundary  
*(Based on Forest Revenue Jt. Verification)*


**Bega R.F., Sadangi Range**



**Legend**

- Existing Pillar (1 nos)
- New Pillar (94 nos)
- Virtual Pillar (0 no)
- Rejected Pillar (1 nos)
- RF Boundary
- Village Boundary

**Index Map**



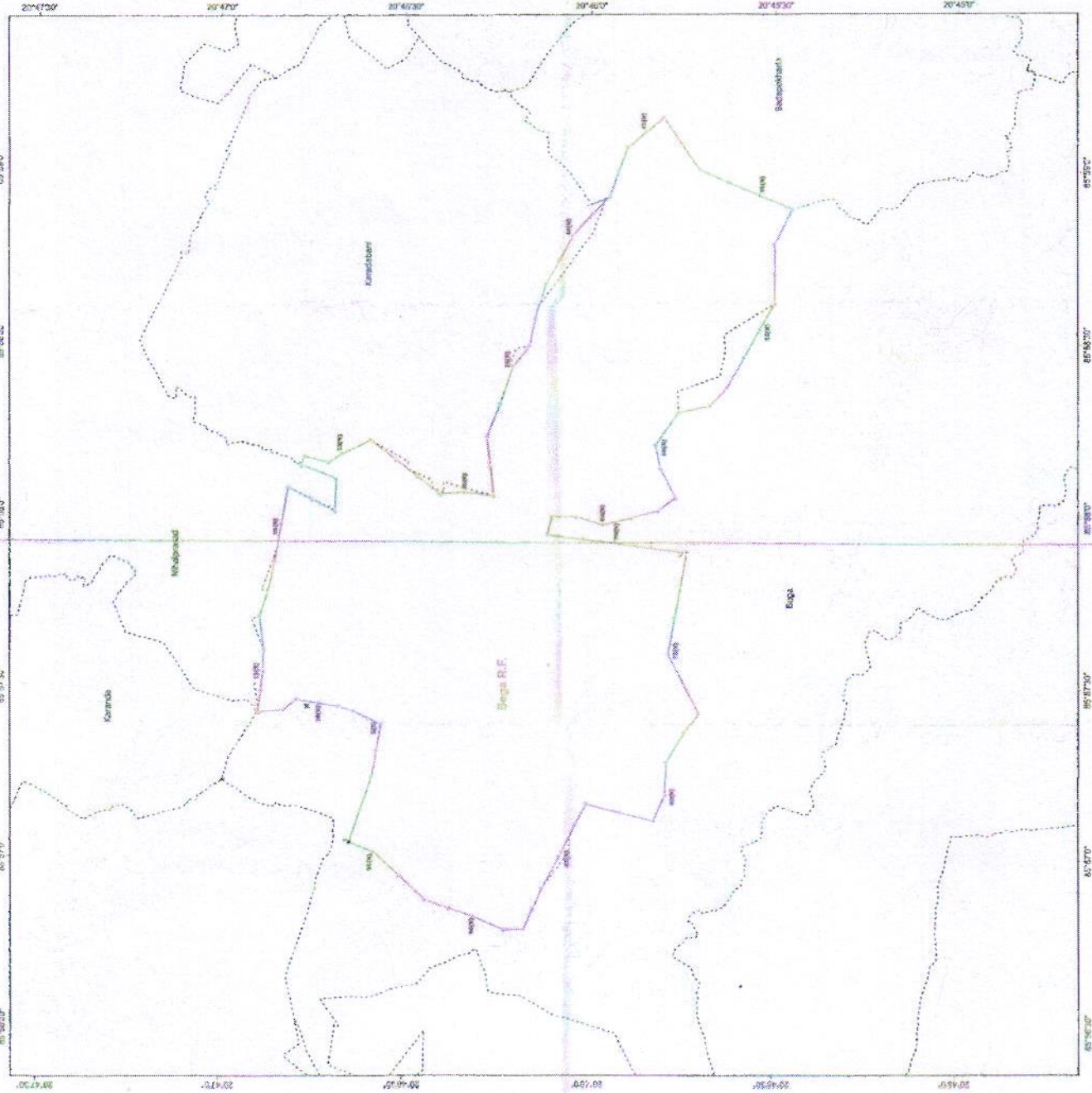
Dhenkanal Forest Division

Notified Area = 550,372 ha.  
GPS area as per joint verification = 511,173 ha.  
(\*Projected area in UTM Proj, Zone 48N & WGS 84 Datum)

Prepared by: SPANC Pw. Ltd. (R.D.S.T.P) Angul Office

Surveyor (CDLTP)  
SPANC Pw. Ltd. B.358

Forester  
Revenue Inspector  
Range Officer





## STATEMENT OF GEO-COORDINATES OF PILLAR POSITIONS

Forest Division: **Dhenkanal** Forest Range: **Sadangi** Forest Block Name: **Bega RF****Ground Control Point (GCP) References. (All coordinates in WGS84 datum & UTM Zone 45N projection)**

GCP Type	GCP Location	Latitude(DMS)	Longitude(DMS)	Latitude(DD)	Longitude(DD)
FPCP	Sadangi Range Office	20°48'34.889508"	85°50'2.275908"	20.80969153	85.83396553
FSCPI	Bega RF , Pillar No- 60	20°45'37.992276"	85°58'58.211688"	20.76055341	85.98283658

**Geo-coordinates of Boundary Pillar Position (Total: 107 nos.)**

Pillar No	Latitude(DMS)	Longitude(DMS)	Latitude(DD)	Longitude(DD)
1	20°46'38.852364"	85°57'3.108600"	20.77745899	85.95086350
2	20°46'36.978276"	85°57'8.492112"	20.77693841	85.95235892
3	20°46'35.152932"	85°57'14.105664"	20.77643137	85.95391824
4	20°46'34.376484"	85°57'18.865008"	20.77621569	85.95524028
5	20°46'33.628908"	85°57'23.611896"	20.77600803	85.95655886
6	20°46'34.925376"	85°57'24.623712"	20.77636816	85.95683992
7	20°46'37.610832"	85°57'26.217000"	20.77711412	85.95728250
8	20°46'38.184096"	85°57'25.860492"	20.77727336	85.95718347
9	20°46'40.706328"	85°57'26.657784"	20.77797398	85.95740494
10	20°46'40.698264"	85°57'27.657936"	20.77797174	85.95768276
11	20°46'43.290156"	85°57'27.900252"	20.77869171	85.95775007
12	20°46'46.322544"	85°57'28.414224"	20.77953404	85.95789284
13	20°46'47.868060"	85°57'28.608768"	20.77996335	85.95794688
14	20°46'49.821132"	85°57'26.809920"	20.78050587	85.95744720
15	20°46'53.316084"	85°57'26.552916"	20.78147669	85.95737581
16	20°46'53.515776"	85°57'29.254752"	20.78153216	85.95812632
17	20°46'53.098896"	85°57'32.694984"	20.78141636	85.95908194
18	20°46'52.451544"	85°57'33.330276"	20.78123654	85.95925841
19	20°46'52.419432"	85°57'35.696628"	20.78122762	85.95991573
20	20°46'52.898844"	85°57'36.445320"	20.78136079	85.96012370
21	20°46'52.826304"	85°57'38.159388"	20.78134064	85.96059983
22	20°46'53.576688"	85°57'42.300288"	20.78154908	85.96175008
23	20°46'53.147532"	85°57'42.979932"	20.78142987	85.96193887
24	20°46'51.807792"	85°57'47.366604"	20.78105772	85.96315739
25	20°46'51.207312"	85°57'51.939108"	20.78089092	85.96442753
26	20°46'50.339568"	85°57'55.024668"	20.78064988	85.96528463
27	20°46'49.414440"	85°58'0.896700"	20.78039290	85.96691575
28	20°46'48.983808"	85°58'4.779264"	20.78027328	85.96799424
29	20°46'45.063048"	85°58'2.701812"	20.77918418	85.96741717
30	20°46'41.432664"	85°58'0.605352"	20.77817574	85.96683482
31	20°46'41.021868"	85°58'3.894816"	20.77806163	85.96774856
32	20°46'40.882656"	85°58'7.096404"	20.77802296	85.96863789
33	20°46'46.677936"	85°58'9.337224"	20.77963276	85.96926034
34	20°46'46.505568"	85°58'10.104060"	20.77958488	85.96947335

Pillar No	Latitude(DMS)	Longitude(DMS)	Latitude(DD)	Longitude(DD)
35	20°46'42.499812"	85°58'9.169284"	20.77847217	85.96921369
36	20°46'40.321236"	85°58'10.488360"	20.77786701	85.96958010
37	20°46'35.553900"	85°58'12.961200"	20.77654275	85.97026700
38	20°46'31.374300"	85°58'9.675156"	20.77538175	85.96935421
39	20°46'27.786000"	85°58'6.692088"	20.77438500	85.96852558
40	20°46'24.187620"	85°58'3.710244"	20.77338545	85.96769729
41	20°46'19.909236"	85°58'4.124676"	20.77219701	85.96781241
42	20°46'15.387888"	85°58'3.468936"	20.77094108	85.96763026
43	20°46'15.796560"	85°58'8.572980"	20.77105460	85.96904805
44	20°46'16.465044"	85°58'13.688868"	20.77124029	85.97046913
45	20°46'14.434176"	85°58'19.398396"	20.77067616	85.97205511
46	20°46'12.517608"	85°58'25.816296"	20.77014378	85.97383786
47	20°46'9.839316"	85°58'29.353188"	20.76939981	85.97482033
48	20°46'8.905620"	85°58'34.300920"	20.76914045	85.97619470
49	20°46'7.253580"	85°58'40.270008"	20.76868155	85.97785278
50	20°46'5.007288"	85°58'44.488848"	20.76805758	85.97902468
51	20°46'2.899632"	85°58'48.653040"	20.76747212	85.98018140
52	20°45'59.648904"	85°58'52.527936"	20.76656914	85.98125776
53	20°45'57.069684"	85°58'55.486992"	20.76585269	85.98207972
54	20°45'55.390500"	85°58'59.716056"	20.76538625	85.98325446
55	20°45'54.048204"	85°59'4.051392"	20.76501339	85.98445872
56	20°45'51.197904"	85°59'6.783072"	20.76422164	85.98521752
57	20°45'48.187332"	85°59'9.286836"	20.76338537	85.98591301
58	20°45'45.280080"	85°59'4.758468"	20.76257780	85.98465513
59	20°45'42.487812"	85°59'0.298572"	20.76180217	85.98341627
60	20°45'37.992276"	85°58'58.211688"	20.76055341	85.98283658
61	20°45'32.513616"	85°58'55.917516"	20.75903156	85.98219931
62	20°45'27.185832"	85°58'53.455584"	20.75755162	85.98151544
63	20°45'30.116124"	85°58'47.515728"	20.75836559	85.97986548
64	20°45'30.086784"	85°58'42.180780"	20.75835744	85.97838355
65	20°45'30.058632"	85°58'36.995196"	20.75834962	85.97694311
66	20°45'32.495364"	85°58'32.531052"	20.75902649	85.97570307
67	20°45'35.191908"	85°58'27.507648"	20.75977553	85.97430768
68	20°45'38.008296"	85°58'22.509192"	20.76055786	85.97291922
69	20°45'40.745700"	85°58'19.135848"	20.76131825	85.97198218
70	20°45'45.674820"	85°58'17.992884"	20.76268745	85.97166469
71	20°45'49.338288"	85°58'12.330696"	20.76370508	85.97009186
72	20°45'48.460860"	85°58'8.359392"	20.76346135	85.96898872
73	20°45'46.203984"	85°58'3.223308"	20.76283444	85.96756203
74	20°45'49.149072"	85°58'0.974964"	20.76365252	85.96693749
75	20°45'53.458164"	85°57'59.711364"	20.76484949	85.96658649
76	20°45'57.924360"	85°57'59.513688"	20.76609010	85.96653158
77	20°46'2.175888"	85°57'59.878728"	20.76727108	85.96663298
78	20°46'6.301956"	85°58'0.798600"	20.76841721	85.96688850
79	20°46'6.246696"	85°57'59.813136"	20.76840186	85.96661476

Pillar No	Latitude(DMS)	Longitude(DMS)	Latitude(DD)	Longitude(DD)
80	20°46'6.854592"	85°57'56.820996"	20.76857072	85.96578361
81	20°46'1.060176"	85°57'56.172312"	20.76696116	85.96560342
82	20°45'55.903896"	85°57'55.343556"	20.76552886	85.96537321
83	20°45'50.049324"	85°57'54.672588"	20.76390259	85.96518683
84	20°45'44.372484"	85°57'53.751888"	20.76232569	85.96493108
85	20°45'45.253044"	85°57'48.139344"	20.76257029	85.96337204
86	20°45'46.174284"	85°57'42.292728"	20.76282619	85.96174798
87	20°45'46.767168"	85°57'38.526948"	20.76299088	85.96070193
88	20°45'47.167452"	85°57'36.036252"	20.76310207	85.96001007
89	20°45'44.808984"	85°57'30.868092"	20.76244694	85.95857447
90	20°45'42.210936"	85°57'25.595172"	20.76172526	85.95710977
91	20°45'44.515872"	85°57'22.334112"	20.76236552	85.95620392
92	20°45'47.452464"	85°57'17.091684"	20.76318124	85.95474769
93	20°45'47.461464"	85°57'11.197044"	20.76318374	85.95311029
94	20°45'49.113612"	85°57'7.529364"	20.76364267	85.95209149
95	20°45'59.998896"	85°57'10.124136"	20.76666636	85.95281226
96	20°46'2.054748"	85°57'6.826212"	20.76723743	85.95189617
97	20°46'4.808604"	85°57'0.408096"	20.76800239	85.95011336
98	20°46'7.330872"	85°56'54.632472"	20.76870302	85.94850902
99	20°46'8.905620"	85°56'51.300744"	20.76914045	85.94758354
100	20°46'10.409304"	85°56'47.692644"	20.76955814	85.94658129
101	20°46'13.452312"	85°56'47.583456"	20.77040342	85.94655096
102	20°46'14.207664"	85°56'47.954688"	20.77061324	85.94665408
103	20°46'18.395724"	85°56'49.853112"	20.77177659	85.94718142
104	20°46'25.207392"	85°56'53.176128"	20.77366872	85.94810448
105	20°46'27.692976"	85°56'54.829428"	20.77435916	85.94856373
106	20°46'30.938088"	85°56'58.187292"	20.77526058	85.94949647
107	20°46'35.024124"	85°57'2.273292"	20.77639559	85.95063147

\*\*\* END of Statement\*\*\*