

GOVERNMENT OF ODISHA  
FOREST, ENVIRONMENT & CLIMATE CHANGE DEPARTMENT

\*\*\*\*\*

NOTIFICATION

No.FE-DIV-MISC-0011-2016- 10764 /FE&CC, Date. 18 MAY 2026  
(10F-(Cons)-34/2020)

Whereas Forest block Tampargarh DPF has been recorded as DPF in the Working Plan (2007-08 to 2016-17) indicating an area of 46.56 Ha in Padiabahal Forest Range of Sambalpur Forest Division as per Annexure-I.

The Land Schedule of the DPF is enclosed at Annexure-II.

And whereas, the Government of Odisha in the Forest & Environment Department have notified a "Standard Operating Procedure (SOP) for Geo-referencing of Forest Block boundary through DGPS Survey" in the Odisha Gazette vide Notification No.22572400112016-10F(Cons) 77/2016/14097/F&E dtd.04.07.2017, for preparation of such geo-referenced forest maps in pursuance of the directives of Hon'ble Supreme Court in their Order dtd.6.7.2011 (in IA Nos.1868, 2091, 2225-2227, 2380, 2568 and 2937 in Writ Petition (C) No.202 of 1995 - Lafarge matter).

And whereas, the Government of Odisha have appointed all Tehsildars in their respective Tehsil jurisdiction in the respective Districts as Forest Settlement Officer (FSO) vide Notification No.10F(TR)38/2020/7767/F&E Dated 21/05/2020.


And whereas, the Forest Revenue Joint Verification Committee (FRJVC) has jointly verified and confirmed the boundary pillar positions as per report in Annexure-III.

And whereas, the Forest Settlement Officer has certified 'No Change' in the boundary extent of Tampargarh DPF post 25<sup>th</sup> October 1980. The DGPS survey boundary coordinates have been verified by ORSAC and certified by the Forest Settlement Officer. The computed area (UTM Zone 45N projection and WGS 84 datum) of the Tampargarh DPF is 46.71 Ha or 115.42 Ac. The change in area is due to method of Survey & Area Computation.

Therefore, it has been decided to supplement the existing notification of the Tampargarh DPF with the above mentioned FSO certified DGPS surveyed Forest block map as per Annexure-IV, and the statement of geo-coordinates of the forest block boundary pillar positions as per Annexure-V, which shall be treated as the precise boundary description of the Tampargarh DPF and shall form an integral part of the original notification in place of any other form of boundary description notified earlier.

There shall be no change to the admitted rights in the original notification.

By Order of the Governor

  
(Bhaskar Jyoti Sarma)

Principal Secretary to Government

By e-mail: [deputydirectorpp@rediffmail.com](mailto:deputydirectorpp@rediffmail.com)

Memo No. 10765 /FE&CC, Date 18 MAY 2026


Copy with soft copy forwarded to the Director of Printing, Stationary & Publication, Odisha Cuttack for publication in an extra-ordinary issue of the Odisha Gazette & supply 50 copies of printed notification each to FE&CC Deptt./ Director Land Records & Surveys, Odisha, Cuttack/ Collector, Sambalpur/ DFO, Sambalpur Forest Division/ Tahasildar-Jujomura, Dist.-Sambalpur.

The Notification is statutory & may be assigned SRO Number.

  
Special Secretary to Government

Memo No. 10766 /FE&CC, Date 18 MAY 2026


Copy forwarded to the PS to Hon'ble Chief Minister, Odisha for favour of kind information of Hon'ble Chief Minister/ PS to Hon'ble Minister, FE&CC, Labour & ESI for favour of kind information of Hon'ble Minister.



Special Secretary to Government

Memo No. 10767 /FE&CC, Date 18 MAY 2026


Copy forwarded to the Assistant Inspector General of Forest, Govt. of India, Ministry of Environment & Forest & Climate Change (FC Division), Indira Paryavaran Bhawan, Jor Bagh Road, Aliganj, New Delhi-110003/ Deputy Director General of Forests (Central), Govt. of India, MoEF&CC, Regional Office, A/3, Chandrasekharpur, Bhubaneswar-23 for information & necessary action.



Special Secretary to Government

Memo No. 10768 /FE&CC, Date 18 MAY 2026


Copy forwarded to the Revenue & Disaster Management Deptt./ ST & SC Development, Minorities & Backward Classes Welfare Department/ Member, Board of Revenue, Odisha, Cuttack/ Director Land Records & Surveys, Odisha, Cuttack/ RDC (ND), Sambalpur/ Collector, Sambalpur/ Tahasildar-Jujomura, Dist.-Sambalpur for information & necessary action.



Special Secretary to Government

Memo No. 10769 /FE&CC, Date 18 MAY 2026


Copy forwarded to the Principal Chief Conservator of Forest & HoFF, Odisha/ Principal Chief Conservator of Forests (WL) & Chief Wildlife Warden, Odisha/ Regional Chief Conservator of Forests, Sambalpur Circle/ DFO, Sambalpur Forest Division for information & necessary action.



Special Secretary to Government

Memo No. 10770 /FE&CC, Date 18 MAY 2026

Copy forwarded to the Head, State Portal, I.T. Centre, Odisha Secretariat, Bhubaneswar/ Deputy Secretary to Government, Office Establishment Section, FE&CC Department w.r.t. their letter No.21646/F&E dtd.22.11.2016 for information and necessary action.



Special Secretary to Government



4	Budhapahad PRF	162.75	146.296	*0.42 ha. has been diverted from Budhipadar to Korba 200 KV/SC Transmission line net area available is 162.33 ha
5	Rikramkhol PRF	1737.65	2055.92	
<b>BRAJARAJNAGAR RANGE</b>				
6	Rajpur PRF	1069.64	1147.816	
7	Ullap PRF	910.93	826.835	
	<b>TOTAL</b>	<b>4683.26</b>	<b>5326.447</b>	

Source: DFO, Sambalpur (North) Bargarh Division.

\* The area diverted for non forestry purposes after Chitranshi's Plan.

**1.14.3 Demarcated Protected Forests (DPFs)-** The Working Plan includes 16 covering an area of 1945.767 ha. (as per GIS). The area as per Division record is 1747.30 ha. The area measured as per GIS mapping comes to 1945.767 ha. is due to various reasons details of which is being dealt in Chapter- XI (Miscellaneous Regulations) of P.F. Act. However, for management point of view the area as per GIS mapping has been taken into consideration for this Plan. The Division and Range wise DPF blocks with their area are provided below in Table - 1.1.9.

Sl. No.	Name of Division	Name of Forest blocks	Area as per Notification (in Ha.)	Area as per GIS (in Ha.)	No. of Compt.	Remarks	
1	2	3	4	5	7	8	
<b>SAMBALPUR (TOWN) RANGE</b>							
1	<b>SAMBALPUR (SOUTH)</b>	Lahanda DPF	14.37	23.189			
<b>PADIABAHAL RANGE</b>							
2		Parsalikhaman-A DPF	3.24	2.283			
3		Parsalikhaman-B DPF	44.24	30.330			
4		Parsalikhaman-C DPF	4.86	4.303			
5		Tamparsingha-A DPF	97.57	118.705			
6		Tamparsingha-B DPF	19.83	23.339			
7		Tamparsingha-C DPF	91.09	99.576			
8		Tampargarh DPF	46.56	29.790			
9	Kulcher-A DPF	6.26	10.020				

10		Kulcher-B DPF	60.73	125.060	
11		Kulcher-C DPF	3.64	7.328	
12		Meghpal DPF	19.43	23.061	Completely encroached.
13		Laida DPF	55.47	63.593	
	SAMBALPUR (NORTH)	<b>BELPAHAR RANGE</b>			
14		Jhargnon-A DPF	371.66	409.964	
		<b>JHARSUGUDA RANGE</b>			
15		Malda DPF	889.00	941.709	
	BARGARH	<b>BARGARH RANGE</b>			
16		Burikel DPF	19.43	33.517	
		<b>TOTAL</b>	<b>1747.38</b>	<b>1945.767</b>	

Source: DFO, Sambalpur (North), (South) & Bargarh Division.

**1.14.4 Village Forests (VFs)-** In addition, 254 VFs over an area of 2,255.336 ha. (as per notification) has been included in the Plan and the Division wise detail list of which with their area is appended in **Annexure-1.1.10**.

**1.14.5** The abstract of category wise number of forest blocks along with their area have been furnished below in **Table No. 1.1.10**.

Sl. No.	Category of Forests	Number of Forest Blocks	Area as per Notification (in ha.)	Area as per GIS (in ha.)
01	RF	60	79571.40	84600.51
02	PRF	07	4683.26	5326.447
03	DPF	16	1,747.38	1945.767
04	Village Forests	254	2,255.336	2255.336 *
	<b>Total</b>	<b>337</b>	<b>88257.376</b>	<b>94128.06</b>

\* The GIS area of village forests has been taken as per the notified area.

## **1.15 FOREST AREAS DIVERTED FOR NON-FORESTRY PURPOSES**

**1.15.1** The forest areas diverted for non-forestry purposes is 1376.523 Ha. (out of which 194.404 Ha. is from RFs & 3.625 ha. is from PRF). The details of which are enlisted in **Annexure-1.1.11**; thus these areas will be kept out of the management fold. Further, for the academic sake, the details of area diverted for non-forestry purposes till the commencement of the last Plan is furnished in **Annexure-1.1.12**.


## Land schedule of Tampargarh DPF

S.No.	Tahasil	PS		Village	Khata No.	Khata Type	Plot No.	Kissam	Total Area (Ac.)	Area inside DPF (Ac.)
		Name	No.							
1	Jujomura	Jujomura	30	Tampargar	216	AAA	131 (P)	Nadi	21.12	2.04
2	Jujomura	Jujomura	30	Tampargar	215	AJA	1699(P)	Patra Janggal	33.12	20.41
3	Jujomura	Jujomura	30	Tampargar	215	AJA	1735(P)	Patra Janggal	27.06	12.73
4	Jujomura	Jujomura	30	Tampargar	213	Rakshit	109 (P)	Gramya Janggal	28.87	11.28
5	Jujomura	Jujomura	30	Tampargar	213	Rakshit	112 (P)	Gramya Janggal	30.97	18.78
6	Jujomura	Jujomura	30	Tampargar	213	Rakshit	113	Gramya Janggal	26.35	26.46
7	Jujomura	Jujomura	30	Tampargar	213	Rakshit	114 (P)	Gramya Janggal	35.37	23.72
<b>Total</b>									<b>202.86</b>	<b>115.42</b>

Note: 1) FSO Certified Area of the DPF= 115.42 Ac./46.710 Ha.

2) Area of the DPF having Land schedule= 115.42 Ac./46.710 Ha.

3) Hollow Area of the DPF= NA



Divisional Forest Officer  
Divisional Forest Officer  
Sambalpur Forest Division

## FOREST REVENUE JOINT VERIFICATION COMMITTEE REPORT

**Forest Division:** Sambalpur**Forest Range:** Padiabahal**Minutes of Joint Verification:**

List of participation of the Forest-Revenue joint verification committee is given at Table 1.

Joint Verification of the boundary of **Tampergarh DPF** Forest Block was carried out during 20-02-2020 to 20-02-2020. Existing pillar position recorded through GPS were plotted and compared against geo-referenced cadastral maps of adjoining villages. The verified forest boundary map is enclosed at Plate-1. Findings of the verification w.r.t. revenue cadastral is given below:





- Name of notified forest block: Tampergarh DPF.
- Notification no & date: - Dt.
- Area as per notification: 115.05 Ac/46.56 Ha
- Existing no of boundary demarcations in conformity with adjoining village boundary: 10 nos (Annexure -1)
- New boundary demarcations in conformity with adjoining village boundary: 22 nos (Annexure -2)
- GPS area of verified boundary: 46.50 ha
- GPS perimeter of verified boundary: 5.035 km

**Observations:**

Notification with boundary description and Traverse map is enclosed at Appendix-1 & Appendix-2. The verified boundary shape & area matches with the Traverse map (diff is -0.06 ha, i.e. -0.13 % from NFA). Forest boundary demarcation Pillars are in Conformity with Cadastral Map, existing pillars & HRSI. Change of area is due to old method of Survey and Area computation

TABLE - 1

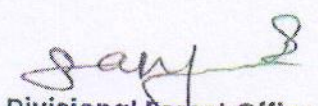
Forest and Revenue department officials (RO/FR/FG/RI/Amin) and TP involved in Joint verification of Forest Boundary

Name	Designation	Signature
Pravakar Behera	Forest Ranger	 3/9/20 Forest Range Office, Padiabahal Range
Prasanta Ku Sahu	Forester Beharamal section	 3/9/20 Beharamal Section
Baikentha Palei	R-I Nunturamangal	 3/9/20
Seshil Ku. Samal	CDLTP Sambalpur	 3/9/20

Counter Signed by:

  
Tahasildar

Tahasildar  
Jujomura

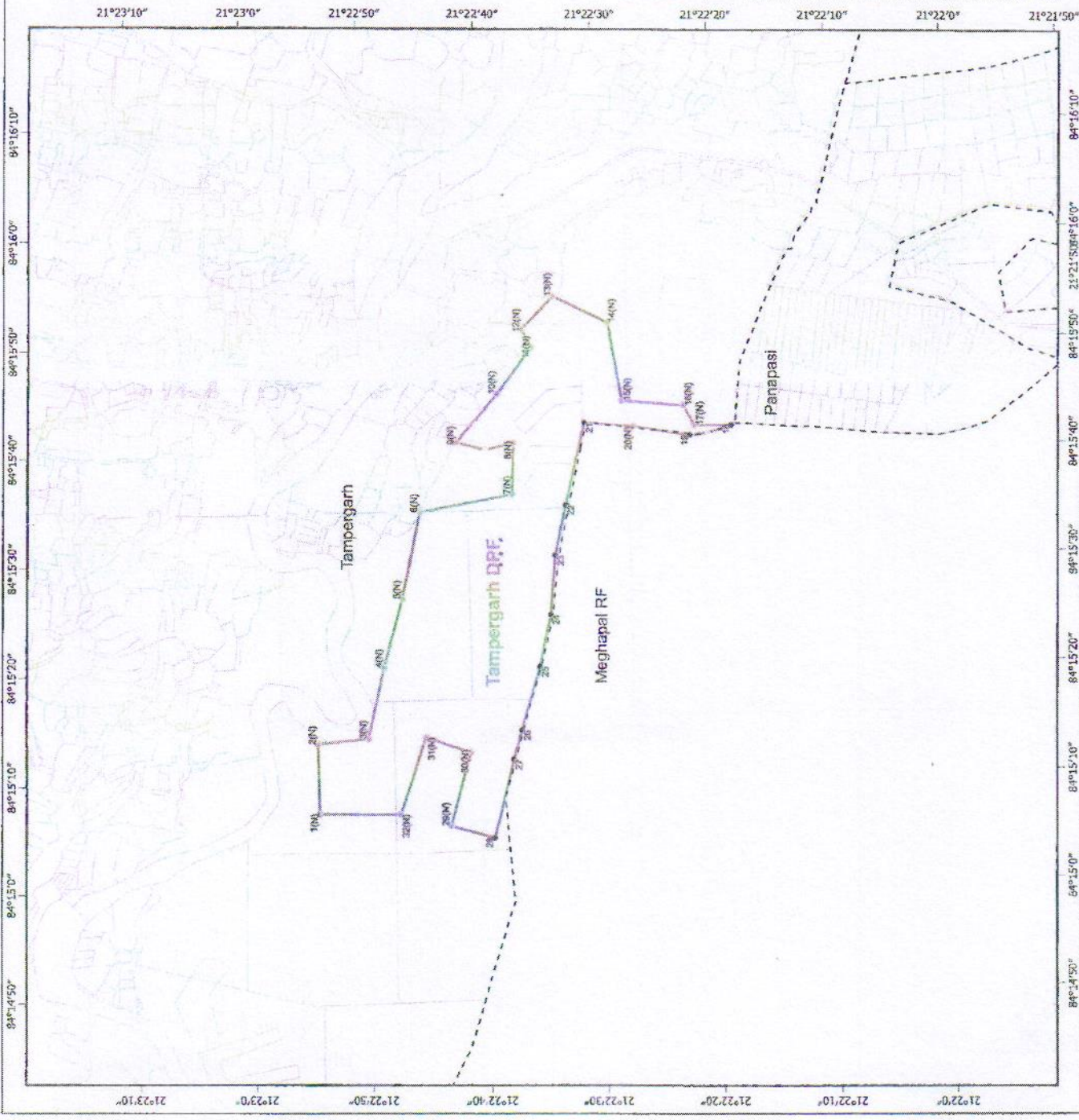
  
Divisional Forest Officer

Divisional Forest Officer  
Sambalpur Forest Division.

**FSO Certified DGPS Surveyed Forest Block Map**

**Annexure-III**

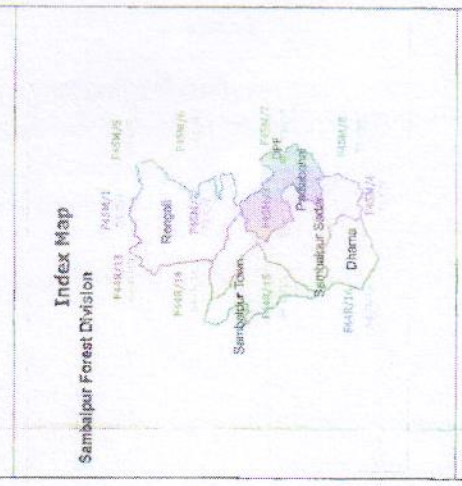
Page-1



**Geo-referencing of Notified Forests in Sambalpur Forest Division**  
**Reference Forest Block Boundary Map with Adjacent Revenue Village (Cadastral) Boundary (based on Forest Revenue Lt. Verification)**  
**Tampergarh D.P.F., Padialabahal Range**



- Legend**
- Existing Pillar (10 nos)
  - New Pillar (22 nos)
  - Virtual Pillar (2 nos)
  - ⊗ Rejected Pillar (38 nos)
  - RF Boundary
  - ⋯ Village Boundary

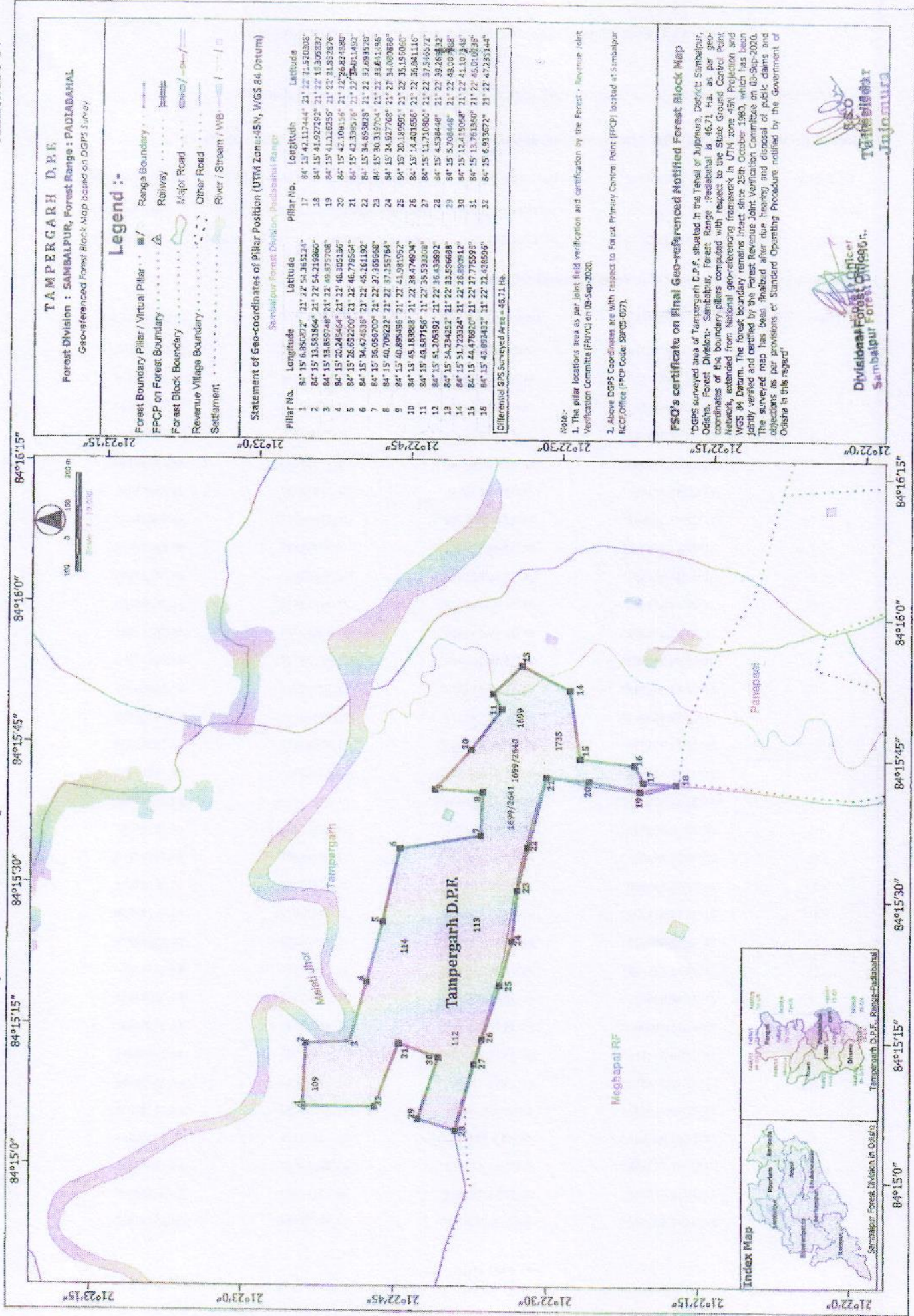


Notified Area = 46.56 ha.  
 GPS area\* as per joint verification = 46.50 ha.  
 (\*Projected area in UTM Proj. Zone 45N & WGS 84 Datum)

Surveyor (COLT) Forester Revenue Inspector, Range official  
 Date: 16-Feb-2020  
 Prepared by: SPANC Pw. Ltd. (COLT) Sambalpur Circle  
 Forest-Range Officer  
 Padialabahal Range

# FSO Certified DGPS Surveyed Forest Block Map

# Annexure-IV



**TAMPERGARH D.P.F.**  
 Forest Division : SAMBALPUR, Forest Range : PADIABAHAL  
 Geo-referenced Forest Block Map based on DGPS Survey

**Legend :-**

- Forest Boundary Pillar / Virtual Pillar
- Range Boundary
- FPCCP on Forest Boundary
- Railway
- Forest Block Boundary
- Major Road
- Revenue Village Boundary
- Other Road
- Settlement
- River / Stream / WB

Statement of Geo-coordinates of Pillar Position (UTM Zone:45N, WGS 84 Datum)

Sambalpur Forest Division, Padiabahal Range

Pillar No.	Longitude	Latitude	Pillar No.	Longitude	Latitude
1	84° 15' 6.882072"	21° 22' 54.365124"	17	84° 15' 42.117444"	21° 22' 51.520308"
2	84° 15' 13.581864"	21° 22' 54.219860"	18	84° 15' 41.927204"	21° 22' 51.305937"
3	84° 15' 13.859748"	21° 22' 49.975708"	19	84° 15' 41.142556"	21° 22' 51.852876"
4	84° 15' 20.495464"	21° 22' 48.095166"	20	84° 15' 42.108156"	21° 22' 52.831880"
5	84° 15' 26.632200"	21° 22' 46.795654"	21	84° 15' 43.359576"	21° 22' 53.001402"
6	84° 15' 34.474536"	21° 22' 45.461192"	22	84° 15' 34.698038"	21° 22' 52.694930"
7	84° 15' 38.696700"	21° 22' 37.169968"	23	84° 15' 30.319754"	21° 22' 33.661136"
8	84° 15' 40.709232"	21° 22' 37.255764"	24	84° 15' 24.927768"	21° 22' 34.087898"
9	84° 15' 40.898496"	21° 22' 41.981952"	25	84° 15' 20.189556"	21° 22' 35.156000"
10	84° 15' 45.183808"	21° 22' 38.478004"	26	84° 15' 18.401656"	21° 22' 35.841116"
11	84° 15' 46.587156"	21° 22' 35.533308"	27	84° 15' 11.210800"	21° 22' 37.564572"
12	84° 15' 51.205192"	21° 22' 35.438992"	28	84° 15' 4.538648"	21° 22' 39.268312"
13	84° 15' 54.394224"	21° 22' 33.596668"	29	84° 15' 5.708848"	21° 22' 48.007368"
14	84° 15' 51.723264"	21° 22' 28.899512"	30	84° 15' 13.761360"	21° 22' 45.810736"
15	84° 15' 44.476920"	21° 22' 27.775596"	31	84° 15' 13.761360"	21° 22' 45.810736"
16	84° 15' 43.993432"	21° 22' 22.438596"	32	84° 15' 6.933672"	21° 22' 47.235144"

Differential GPS Surveyed Area = 46.71 Ha.

800-

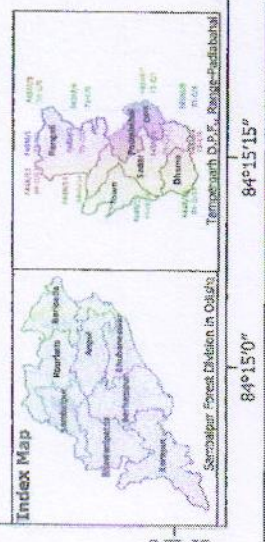
- The pillar locations are as per joint field verification and certification by the Forest & Revenue Joint Verification Committee (JVC) on 08-Sep-2020.
- Above DGPS Coordinates are with respect to Forest Primary Control Point (FPCCP) located at Sambalpur RCF, Office (RCP Code: SBK05-007).

**FSO's certificate on Final Geo-referenced Notified Forest Block Map**

DGPs surveyed area of Tampargarh D.P.F. situated in the Tehsil of Jajpur, District Sambalpur, Odisha, Forest Division- Sambalpur, Forest Range -Padiabahal is 46.71 Ha. as per geo-coordinates of the boundary pillars computed with respect to the State Ground Control Point Network, extended from National geo-referencing framework in UTM zone 45N Projection and WGS 84 Datum. The forest boundary remains intact since 25th October 1980, which has been jointly verified and certified by the Forest Revenue Joint Verification Committee on 08-Sep-2020. The surveyed map has been finalized after due hearing and disposal of public claims and objections as per provisions of Standard Operating Procedure notified by the Government of Odisha in this regard."

**Divisional Forest Officer,**  
 Sambalpur Forest Division.

**FSO**  
 Jajpur



## STATEMENT OF GEO-COORDINATES OF PILLAR POSITIONS

Forest Division: Sambalpur Forest Range : Padiabahal Forest Block Name: Tampergarh DPF

## Ground Control Point (GCP) References. (All coordinates in WGS84 datum &amp; UTM Zone 45N projection)

GCP Type	GCP Location	Latitude(DMS)	Longitude(DMS)	Latitude(DD)	Longitude(DD)
FPCP	Padiabahal Range Office	21°26'46.443660"	84°09'8.728992"	21.44623435	84.15242472
FSCPI	Tampergarh DPF, Pillar No- 1	21°22'54.365124"	84°15'6.850872"	21.38176809	84.25190302

## Geo-coordinates of Boundary Pillar Position (Total: 32 nos.)

Pillar No	Latitude(DMS)	Longitude(DMS)	Latitude(DD)	Longitude(DD)
1	21°22'54.365124"	84°15'6.850872"	21.38176809	84.25190302
2	21°22'54.219360"	84°15'13.581864"	21.38172760	84.25377274
3	21°22'49.875708"	84°15'13.859748"	21.38052103	84.25384993
4	21°22'48.305136"	84°15'20.245464"	21.38008476	84.25562374
5	21°22'46.779564"	84°15'26.692200"	21.37966099	84.25741450
6	21°22'45.261192"	84°15'34.474536"	21.37923922	84.25957626
7	21°22'37.369668"	84°15'36.056700"	21.37704713	84.26001575
8	21°22'37.255764"	84°15'40.709232"	21.37701549	84.26130812
9	21°22'41.981952"	84°15'40.895496"	21.37832832	84.26135986
10	21°22'38.474904"	84°15'45.183888"	21.37735414	84.26255108
11	21°22'35.533308"	84°15'49.587156"	21.37653703	84.26377421
12	21°22'36.433992"	84°15'51.205392"	21.37678722	84.26422372
13	21°22'33.596688"	84°15'54.234252"	21.37599908	84.26506507
14	21°22'28.890912"	84°15'51.723324"	21.37469192	84.26436759
15	21°22'27.775596"	84°15'44.476920"	21.37438211	84.26235470
16	21°22'22.438596"	84°15'43.893432"	21.37289961	84.26219262
17	21°22'21.520308"	84°15'42.117444"	21.37264453	84.26169929
18	21°22'18.305832"	84°15'41.927292"	21.37175162	84.26164647
19	21°22'21.852876"	84°15'41.126256"	21.37273691	84.26142396
20	21°22'26.834880"	84°15'42.108156"	21.37412080	84.26169671
21	21°22'31.011492"	84°15'42.399576"	21.37528097	84.26177766
22	21°22'32.693520"	84°15'34.893828"	21.37574820	84.25969273
23	21°22'33.641436"	84°15'30.319704"	21.37601151	84.25842214
24	21°22'34.080888"	84°15'24.927768"	21.37613358	84.25692438
25	21°22'35.196600"	84°15'20.189592"	21.37644335	84.25560822
26	21°22'36.841116"	84°15'14.401656"	21.37690031	84.25400046
27	21°22'37.546572"	84°15'11.710800"	21.37709627	84.25325300
28	21°22'39.269532"	84°15'4.538448"	21.37757487	84.25126068
29	21°22'43.007988"	84°15'5.708448"	21.37861333	84.25158568
30	21°22'41.107548"	84°15'12.415068"	21.37808543	84.25344863
31	21°22'45.010236"	84°15'13.761360"	21.37916951	84.25382260
32	21°22'47.235144"	84°15'6.933672"	21.37978754	84.25192602

\*\*\* END of Statement\*\*\*