

GOVERNMENT OF ODISHA
FOREST, ENVIRONMENT & CLIMATE CHANGE DEPARTMENT

NOTIFICATION

No.FE-DIV-MISC-0011-2016-10792/FE&CC, Date. 18 MAY 2026
(10F-(Cons)-34/2020)

Whereas Forest block Parsalikhman-B DPF has been recorded as DPF in the Working Plan (2007-08 to 2016-17) indicating an area of 44.24 Ha in Padiabahal Forest Range of Sambalpur Forest Division as per Annexure-I.

The Land Schedule of the DPF is enclosed at Annexure-II.

And whereas, the Government of Odisha in the Forest & Environment Department have notified a "Standard Operating Procedure (SOP) for Geo-referencing of Forest Block boundary through DGPS Survey" in the Odisha Gazette vide Notification No.22572400112016-10F(Cons) 77/2016/14097/F&E dtd.04.07.2017, for preparation of such geo-referenced forest maps in pursuance of the directives of Hon'ble Supreme Court in their Order dtd.6.7.2011 (in IA Nos.1868, 2091, 2225-2227, 2380, 2568 and 2937 in Writ Petition (C) No.202 of 1995 - Lafarge matter).

And whereas, the Government of Odisha have appointed all Tehsildars in their respective Tehsil jurisdiction in the respective Districts as Forest Settlement Officer (FSO) vide Notification No.10F(TR)38/2020/7767/F&E Dated 21/05/2020.


And whereas, the Forest Revenue Joint Verification Committee (FRJVC) has jointly verified and confirmed the boundary pillar positions as per report in Annexure-III.

And whereas, the Forest Settlement Officer has certified 'No Change' in the boundary extent of Parsalikhman-B DPF post 25th October 1980. The DGPS survey boundary coordinates have been verified by ORSAC and certified by the Forest Settlement Officer. The computed area (UTM Zone 45N projection and WGS 84 datum) of the Parsalikhman-B DPF is 43.06 Ha or 106.40 Ac. The change in area is due to method of Survey & Area Computation.

Therefore, it has been decided to supplement the existing notification of the Parsalikhman-B DPF with the above mentioned FSO certified DGPS surveyed Forest block map as per Annexure-IV, and the statement of geo-coordinates of the forest block boundary pillar positions as per Annexure-V, which shall be treated as the precise boundary description of the Parsalikhman-B DPF and shall form an integral part of the original notification in place of any other form of boundary description notified earlier.

There shall be no change to the admitted rights in the original notification.

By Order of the Governor


(Bhaskar Jyoti Sarma)

Principal Secretary to Government

By e-mail: deputydirectorpp@rediffmail.com

Memo No. 10793/FE&CC, Date 18 MAY 2026


Copy with soft copy forwarded to the Director of Printing, Stationary & Publication, Odisha Cuttack for publication in an extra-ordinary issue of the Odisha Gazette & supply 50 copies of printed notification each to FE&CC Deptt./ Director Land Records & Surveys, Odisha, Cuttack/ Collector, Sambalpur/ DFO, Sambalpur Forest Division/ Tahasildar-Jujomura, Dist.-Sambalpur.

The Notification is statutory & may be assigned SRO Number.


Special Secretary to Government


Memo No. 10794 /FE&CC, Date 18 MAY 2026

Copy forwarded to the PS to Hon'ble Chief Minister, Odisha for favour of kind information of Hon'ble Chief Minister/ PS to Hon'ble Minister, FE&CC, Labour & ESI for favour of kind information of Hon'ble Minister.


Special Secretary to Government


Memo No. 10795 /FE&CC, Date 18 MAY 2026

Copy forwarded to the Assistant Inspector General of Forest, Govt. of India, Ministry of Environment & Forest & Climate Change (FC Division), Indira Paryavaran Bhawan, Jor Bagh Road, Aliganj, New Delhi-110003/ Deputy Director General of Forests (Central), Govt. of India, MoEF&CC, Regional Office, A/3, Chandrasekharpur, Bhubaneswar-23 for information & necessary action.


Special Secretary to Government


Memo No. 10796 /FE&CC, Date 18 MAY 2026

Copy forwarded to the Revenue & Disaster Management Deptt./ ST & SC Development, Minorities & Backward Classes Welfare Department/ Member, Board of Revenue, Odisha, Cuttack/ Director Land Records & Surveys, Odisha, Cuttack/ RDC (ND), Sambalpur/ Collector, Sambalpur/ Tahasildar-Jujomura, Dist.-Sambalpur for information & necessary action.


Special Secretary to Government


Memo No. 10797 /FE&CC, Date 18 MAY 2026

Copy forwarded to the Principal Chief Conservator of Forest & HoFF, Odisha/ Principal Chief Conservator of Forests (WL) & Chief Wildlife Warden, Odisha/ Regional Chief Conservator of Forests, Sambalpur Circle/ DFO, Sambalpur Forest Division for information & necessary action.


Special Secretary to Government

Memo No. 10798 /FE&CC, Date 18 MAY 2026

Copy forwarded to the Head, State Portal, I.T. Centre, Odisha Secretariat, Bhubaneswar/ Deputy Secretary to Government, Office Establishment Section, FE&CC Department w.r.t. their letter No.21646/F&E dtd.22.11.2016 for information and necessary action.


Special Secretary to Government



4	Budhipadar PRF	162.75	146.296				*0.42 ha. has been diverted from Budhipadar to Korba 200 KV/SC Transmission net area available is 162.33 ha.
5	Bikramkhol PRF	1737.65	2055.92				*1.96 ha. has been diverted from Budhipadar to Korba 200 KV/SC Transmission net area available is 1735.69 ha.
BRAJARAJNAGAR RANGE							
6	Rajpur PRF	1069.64	1147.816				
7	Ullap PRF	910.93	826.835				
	TOTAL	4683.26	5326.447				

Source: DFO, Sambalpur (North) Bargarh Division.

* The area diverted for non forestry purposes after Chitranshi's Plan.

1.14.3 Demarcated Protected Forests (DPFs)- The Working Plan includes 16 covering an area of 1945.767 ha. (as per GIS). The area as per Division record is 1747.30 ha. The area measured as per GIS mapping comes to 1945.767 ha. is due to various reasons details of which is being dealt in Chapter- XI (Miscellaneous Regulations) of Plan. However, for management point of view the area as per GIS mapping has been taken into consideration for this Plan. The Division and Range wise DPF blocks with their area are provided below in Table - 1.1.9.

Sl. No.	Name of Division	Name of Forest blocks	Area as per Notification (in Ha.)	Area as per GIS (in Ha.)	No. of Comptt.	Remarks	
1	2	3	4	5	7	8	
SAMBALPUR (TOWN) RANGE							
1	SAMBALPUR (SOUTH)	Lahanda DPF	14.37	23.189			
PADIABAHAL RANGE							
2		Parsalikhaman-A DPF	3.24	2.283			
3		Parsalikhaman-B DPF	44.24	30.330			
4		Parsalikhaman-C DPF	4.86	4.303			
5		Tamparsingha-A DPF	97.57	118.705			
6		Tamparsingha-B DPF	19.83	23.339			
7		Tamparsingha-C DPF	91.09	99.576			
8		Tampargarh DPF	46.56	29.790			
9	Kulcher-A DPF	6.26	10.020				

10		Kulcher-B DPF	60.73	125.060	
11		Kulcher-C DPF	3.64	7.328	
12		Meghpal DPF	19.43	23.061	Completely encroached.
13		Laida DPF	55.47	63.593	
BELPAHAR RANGE					
14	SAMBALPUR (NORTH)	Jhargaon-A DPF	371.66	409.964	
JHARSUGUDA RANGE					
15		Malda DPF	889.00	941.709	
BARGARH RANGE					
16	BARGARH	Burikel DPF	19.43	33.517	
TOTAL					
			1747.38	1945.767	

Source: DFO, Sambalpur (North), (South) & Bargarh Division.

1.14.4 Village Forests (VFs)- In addition, 254 VFs over an area of 2,255.336 ha. (as per notification) has been included in the Plan and the Division wise detail list of which with their area is appended in **Annexure-1.1.10**.

1.14.5 The abstract of category wise number of forest blocks along with their area have been furnished below in **Table No. 1.1.10**.

Sl. No.	Category of Forests	Number of Forest Blocks	Area as per Notification (in ha.)	Area as per GIS (in ha.)
01	RF	60	79571.40	84600.51
02	PRF	07	4683.26	5326.447
03	DPF	16	1,747.38	1945.767
04	Village Forests	254	2,255.336	2255.336 *
Total		337	88257.376	94128.06

* The GIS area of village forests has been taken as per the notified area.


1.15 FOREST AREAS DIVERTED FOR NON-FORESTRY PURPOSES

1.15.1 The forest areas diverted for non-forestry purposes is 1376.523 Ha. (out of which 194.404 Ha. is from RFs & 3.625 ha. is from PRF). The details of which are enlisted in **Annexure-1.1.11**; thus these areas will be kept out of the management fold. Further, for the academic sake, the details of area diverted for non-forestry purposes till the commencement of the last Plan is furnished in **Annexure-1.1.12**.

Land schedule of Parshalikhaman-B DPF

S.No.	Tahasil	PS		Village	Khata No.	Khata Type	Plot No.	Kissam	Total Area (Ac.)	Area inside DPF (Ac.)
		Name	No.							
1	Jujomura	Jujomura	31	Meghapal	161	SS	449/7 94(P)	Rasta	2.88	1.97
2	Jujomura	Jujomura	31	Meghapal	162	AJA	547(P)	Patit	34.01	25.86
3	Jujomura	Jujomura	31	Meghapal	162	AJA	546/8 30(P)	Patit	0.29	0.07
4	Jujomura	Jujomura	31	Meghapal	162	AJA	546/8 05(P)	Patit	1.02	0.86
5	Jujomura	Jujomura	31	Meghapal	162	AJA	546(P)	Patra Janggal	12.54	11.96
6	Jujomura	Jujomura	31	Meghapal	161	SS	545(P)	Rasta	1.50	0.75
7	Jujomura	Jujomura	31	Meghapal	162	AJA	512/8 00(P)	Patit	9.14	7.92
8	Jujomura	Jujomura	31	Meghapal	160	Rakshit	452(P)	Bad Janggal	0.33	0.05
9	Jujomura	Jujomura	31	Meghapal	162	AJA	512	Patit	19.98	19.98
10	Jujomura	Jujomura	31	Meghapal	162	AJA	507(P)	Mal Sadharan	0.64	0.04
11	Jujomura	Jujomura	31	Meghapal	162	AJA	452/7 99(P)	Patit	13.07	11.79
12	Jujomura	Jujomura	31	Meghapal	162	AJA	504/9 32(P)	Patit	10.69	10.12
13	Jujomura	Jujomura	31	Meghapal	162	AJA	503(P)	Mal Sadharan	0.49	0.07
14	Jujomura	Jujomura	31	Meghapal	162	AJA	504/9 16(P)	Patit	4.50	4.20
15	Jujomura	Jujomura	31	Meghapal	162	AJA	411/8 32(P)	Patit	1.82	1.76
16	Jujomura	Jujomura	31	Meghapal	162	AJA	513(P)	Patra Janggal	7.99	7.01
17	Jujomura	Jujomura	31	Meghapal	161	SS	513/8 02(P)	Rasta	1.59	0.53
18	Jujomura	Jujomura	31	Meghapal	162	AJA	416(P)	Patra Janggal	2.60	1.48
Total Area									125.08	106.40

- Note: 1) FSO Certified Area of the DPF= 106.40 Ac./43.060 Ha.
 2) Area of the DPF having Land schedule=
 3) Hollow Area of the DPF=


 Divisional Forest Officer
 Divisional Forest Officer
 Sambalpur Forest Division

FOREST REVENUE JOINT VERIFICATION COMMITTEE REPORT

Forest Division: Sambalpur**Forest Range:** Padiabahal**Minutes of Joint Verification:**

List of participation of the Forest-Revenue joint verification committee is given at Table I.

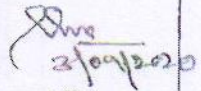

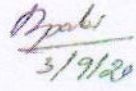

Joint Verification of the boundary of **Parshalikhaman-B DPF** Forest Block was carried out during 01-01-0001 to 01-01-0001. Existing pillar position recorded through GPS were plotted and compared against geo-referenced cadastral maps of adjoining villages. The verified forest boundary map is enclosed at Plate-I. Findings of the verification w.r.t. revenue cadastral is given below:

- Name of notified forest block: Parshalikhaman-B DPF
- Notification no & date: - Dt.
- Area as per notification: 109.29 Ac/44.23 Ha
- Existing no of boundary demarcations in conformity with adjoining village boundary: 18 nos (Annexure -1)
- New boundary demarcations in conformity with adjoining village boundary: 39 nos (Annexure -2)
- GPS area of verified boundary: 42.57 ha
- GPS perimeter of verified boundary: 6.973 km


Observations:

Notification is not available. Traverse map is not available. Notified Forest Area as per Division record=44.23 ha. The verified area is found to be 42.567 ha (diff is -1.66 ha, i.e. -3.76 % from NFA). Forest boundary demarcation Pillars are in Conformity with Cadastral Map, existing pillars & HRSI. Change of area is due to old method of Survey and Area computation.


TABLE - 1

Forest and Revenue department officials(RO/FR/FG/RI/Amin) and TP involved in Joint verification of Forest Boundary		
Name	Designation	Signature
Pravakar Behera	Forest Ranger	 3/09/20 Forest Range Officer Padiabahal Range
Himanshu Seth	forester, Meghpa Section	 03/09/20
Baskantha Pali	R.I. Ncabakanyamal	 3/9/20
Lalit Kanta Panda	CDLTP, Samlappa	

Counter Signed by:


Divisional Forest Officer

Divisional Forest Officer
Sambalpur Forest Division.


Tahasildar

Tahasildar
Jujomura

Annexure-III

Geo-referencing of Notified Forests in Sambalpur Forest Division
Reference Forest Block Boundary Map w.r.t. Adjacent Revenue Village (Cadastral) Boundary (based on Forest Revenue It. Verification)
Parshalikhaman - B.D.P.F., Padiabahal Range



Legend

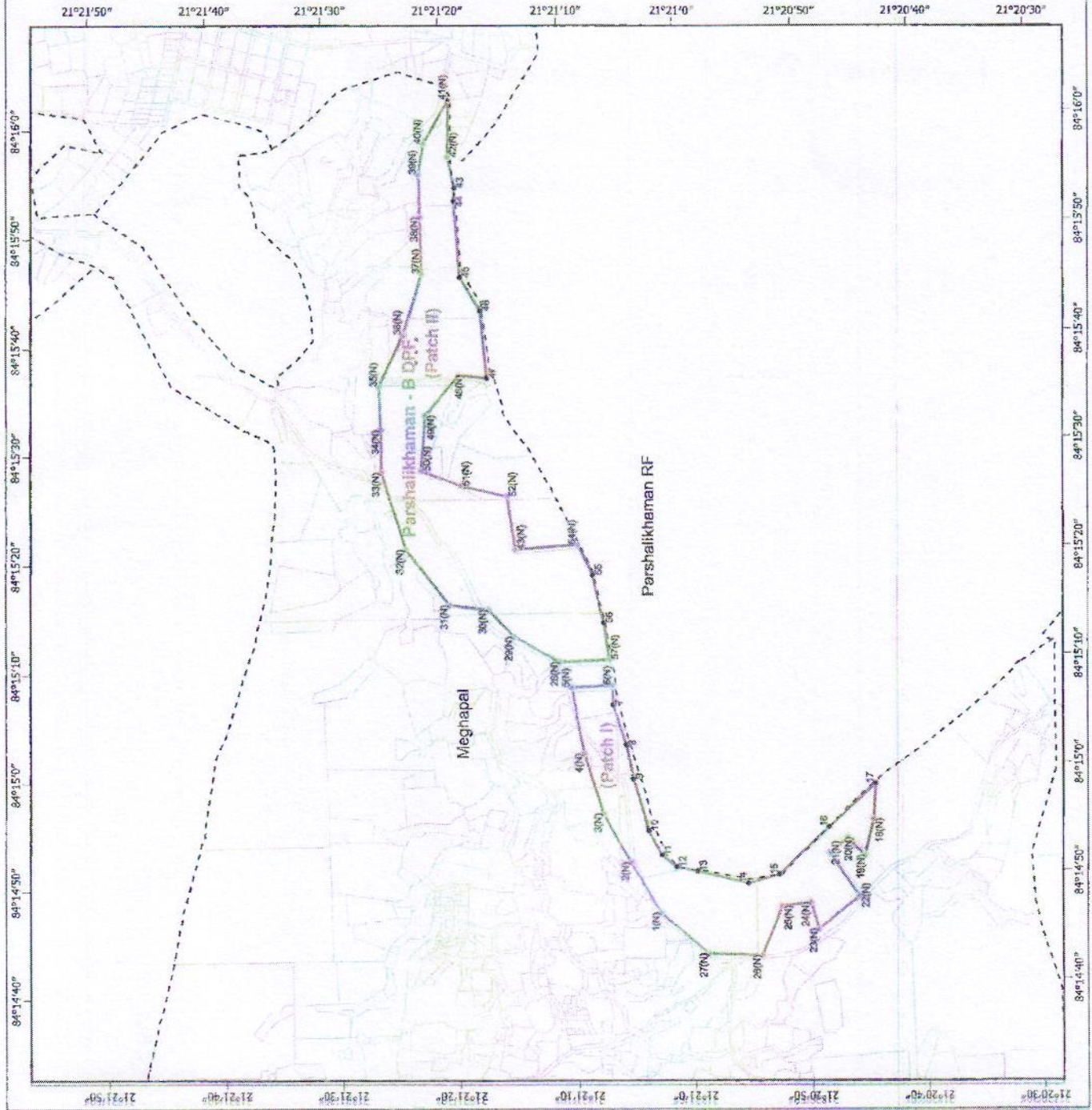
- Existing Pillar (18 nos) ✕ Rejected Pillar (0 nos)
- New Pillar (39 nos) □ RF Boundary
- Virtual Pillar (0 nos) - - - Village Boundary

Index Map



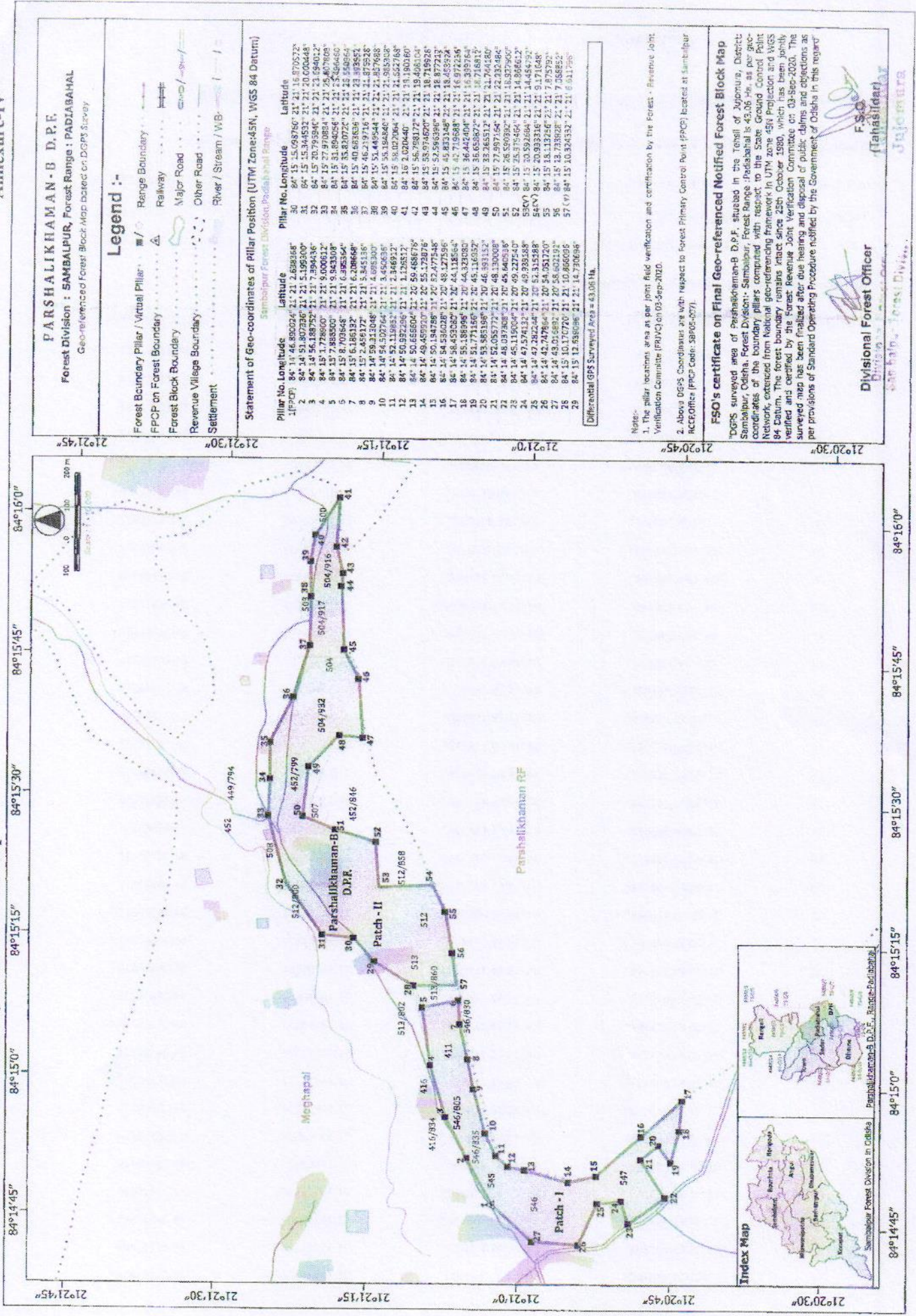
Notified Area = 44.23 ha.
 GPS area as per joint verification = 42.57 ha.
 (*Projected area in UTM Proj, Zone 49N & WGS 84 Datum)

[Signature]
 Surveyor (CDLTF) Forest Revenue Inspector Range Officer
 Padiabahal Range
 Date: 17-Feb-2020
 Prepared by: SPARC Pvt. Ltd. (CDLTF), Sambalpur Circle



FSO Certified DGPS Surveyed Forest Block Map

Annexure-IV



PARSHALIKHAMAN-B D.P.E.
 Forest Division : SAMBALPUR, Forest Range : PADTABAHAL
 Geo-referenced Forest Block Map based on DGPS Survey

Legend :-

- Forest Boundary Pillar / Virtual Pillar
- Range Boundary
- FPCP on Forest Boundary
- Forest Block Boundary
- Revenue Village Boundary
- Settlement
- Railway
- Major Road
- Other Road
- River / Stream / W.B.

Statement of Geo-coordinates of Pillar Position (UTM Zone:45N, WGS 84 Datum)

Pillar No.	Longitude	Latitude	Pillar No.	Longitude	Latitude
1 (FPCP)	84° 14' 46.800324"	21° 21' 2.693558"	30	84° 15' 15.097560"	21° 21' 16.870572"
2	84° 14' 51.807336"	21° 21' 5.108300"	31	84° 15' 20.364532"	21° 21' 20.000448"
3	84° 15' 56.188752"	21° 21' 7.399436"	32	84° 15' 30.364532"	21° 21' 23.1394012"
4	84° 15' 17.288600"	21° 21' 9.000312"	33	84° 15' 37.978914"	21° 21' 26.07608"
5	84° 15' 7.893500"	21° 21' 9.900312"	34	84° 15' 31.894564"	21° 21' 29.07608"
6	84° 15' 8.703648"	21° 21' 6.926364"	35	84° 15' 33.820724"	21° 21' 32.549656"
7	84° 15' 6.186132"	21° 21' 6.208664"	36	84° 15' 40.683636"	21° 21' 35.89657"
8	84° 15' 2.456172"	21° 21' 5.845136"	37	84° 15' 46.219716"	21° 21' 38.37538"
9	84° 14' 59.331048"	21° 21' 4.096300"	38	84° 15' 51.449544"	21° 21' 41.857688"
10	84° 14' 54.502764"	21° 21' 3.456336"	39	84° 15' 55.194840"	21° 21' 45.346336"
11	84° 14' 52.118832"	21° 21' 3.246912"	40	84° 15' 58.027064"	21° 21' 48.8352788"
12	84° 14' 50.592296"	21° 21' 3.126512"	41	84° 16' 2.020440"	21° 21' 51.190180"
13	84° 14' 50.658604"	21° 20' 59.468678"	42	84° 15' 56.798172"	21° 21' 54.95104"
14	84° 14' 49.459920"	21° 20' 55.729276"	43	84° 15' 52.596396"	21° 21' 58.719526"
15	84° 14' 48.380268"	21° 20' 52.477548"	44	84° 15' 52.596396"	21° 21' 58.719526"
16	84° 14' 48.588564"	21° 20' 48.128564"	45	84° 15' 45.833348"	21° 21' 18.872132"
17	84° 14' 48.191868"	21° 20' 45.128564"	46	84° 15' 45.833348"	21° 21' 18.872132"
18	84° 14' 48.191868"	21° 20' 42.128564"	47	84° 15' 36.642494"	21° 21' 16.939764"
19	84° 14' 48.191868"	21° 20' 39.128564"	48	84° 15' 36.642494"	21° 21' 16.939764"
20	84° 14' 48.191868"	21° 20' 36.128564"	49	84° 15' 33.265512"	21° 21' 14.264160"
21	84° 14' 48.191868"	21° 20' 33.128564"	50	84° 15' 33.265512"	21° 21' 14.264160"
22	84° 14' 48.191868"	21° 20' 30.128564"	51	84° 15' 33.265512"	21° 21' 14.264160"
23	84° 14' 48.191868"	21° 20' 27.128564"	52	84° 15' 33.265512"	21° 21' 14.264160"
24	84° 14' 48.191868"	21° 20' 24.128564"	53 (N)	84° 15' 33.265512"	21° 21' 14.264160"
25	84° 14' 48.191868"	21° 20' 21.128564"	54 (N)	84° 15' 33.265512"	21° 21' 14.264160"
26	84° 14' 48.191868"	21° 20' 18.128564"	55	84° 15' 33.265512"	21° 21' 14.264160"
27	84° 14' 48.191868"	21° 20' 15.128564"	56	84° 15' 33.265512"	21° 21' 14.264160"
28	84° 15' 10.170200"	21° 21' 10.866096"	57 (Y)	84° 15' 33.265512"	21° 21' 14.264160"
29	84° 15' 12.536984"	21° 21' 14.730696"			

Differential GPS Surveyed Area = 43.08 Ha.

Notes:-
 1. The pillar locations area as per joint field verification and certification by the Forest - Revenue Joint Verification Committee (FVJC) on 03-Sep-2020.
 2. Above DGPS Coordinates are with respect to Forest Primary Control Point (FPCP) located at Sambalpur (FPCP Code: SBP05-007).

FSO's certificate on Final Geo-referenced Notified Forest Block Map
 "DGPS surveyed area of Parshalikhaman-B D.P.E. subarea in the Tenali of Jajpur, District Sambalpur, Odisha, Forest Division- Sambalpur, Forest Range -Padtabahal is 43.08 Ha. as per geo-coordinates of the boundary pillars computed with respect to the State Ground Control Point Network, extended from National geo-referencing framework in UTM zone 45N Projection and WGS 84 Datum. The forest boundary remains intact since 25th October 1980, which has been jointly verified and certified by the Forest Revenue Joint Verification Committee on 03-Sep-2020. The surveyed map has been finalized after due hearing and disposal of public claims and objections as per provisions of Standard Operating Procedure notified by the Government of Odisha in this regard"

Divisional Forest Officer
 Sambalpur Forest Division
 Jajpur

STATEMENT OF GEO-COORDINATES OF PILLAR POSITIONS

Forest Division: Sambalpur Forest Range : Padiabahal Forest Block Name: Parshalikhaman-B DPF

Ground Control Point (GCP) References. (All coordinates in WGS84 datum & UTM Zone 45N projection)

GCP Type	GCP Location	Latitude(DMS)	Longitude(DMS)	Latitude(DD)	Longitude(DD)
FPCP	Padiabahal Range Office	21°26'46.443660"	84°09'8.728992"	21.44623435	84.15242472
FSCPI	Parshalikhaman-B DPF, Pillar No- 1	21°21'2.638368"	84°14'46.890024"	21.35073288	84.24635834

Geo-coordinates of Boundary Pillar Position (Total: 57 nos.)

Pillar No	Latitude(DMS)	Longitude(DMS)	Latitude(DD)	Longitude(DD)
1	21°21'2.638368"	84°14'46.890024"	21.35073288	84.24635834
2	21°21'5.199300"	84°14'51.807336"	21.35144425	84.24772426
3	21°21'7.394436"	84°14'56.188752"	21.35205401	84.24894132
4	21°21'9.000612"	84°15'1.728900"	21.35250017	84.25048025
5	21°21'9.943308"	84°15'7.888500"	21.35276203	84.25219125
6	21°21'6.395364"	84°15'8.703648"	21.35177649	84.25241768
7	21°21'6.208668"	84°15'6.186132"	21.35172463	84.25171837
8	21°21'5.345136"	84°15'2.456172"	21.35148476	84.25068227
9	21°21'4.695300"	84°14'59.313048"	21.35130425	84.24980918
10	21°21'3.450636"	84°14'54.502764"	21.35095851	84.24847299
11	21°21'2.346912"	84°14'52.119852"	21.35065192	84.24781107
12	21°21'1.126512"	84°14'50.992296"	21.35031292	84.24749786
13	21°20'59.468676"	84°14'50.666604"	21.34985241	84.24740739
14	21°20'55.173876"	84°14'49.459920"	21.34865941	84.24707220
15	21°20'52.477548"	84°14'50.194788"	21.34791043	84.24727633
16	21°20'48.127596"	84°14'54.536028"	21.34670211	84.24848223
17	21°20'44.118564"	84°14'58.453080"	21.34558849	84.24957030
18	21°20'44.323080"	84°14'55.188996"	21.34564530	84.24866361
19	21°20'45.116952"	84°14'51.771156"	21.34586582	84.24771421
20	21°20'46.393152"	84°14'53.585196"	21.34622032	84.24821811
21	21°20'48.130008"	84°14'52.055772"	21.34670278	84.24779327
22	21°20'45.640536"	84°14'48.037308"	21.34601126	84.24667703
23	21°20'49.227540"	84°14'45.119004"	21.34700765	84.24586639
24	21°20'49.939188"	84°14'47.574132"	21.34720533	84.24654837
25	21°20'52.315188"	84°14'47.282244"	21.34786533	84.24646729
26	21°20'54.051720"	84°14'42.747864"	21.34834770	84.24520774
27	21°20'58.602192"	84°14'43.016892"	21.34961172	84.24528247
28	21°21'10.866096"	84°15'10.170720"	21.35301836	84.25282520
29	21°21'14.730696"	84°15'12.639096"	21.35409186	84.25351086
30	21°21'16.870572"	84°15'15.098760"	21.35468627	84.25419410
31	21°21'20.000448"	84°15'15.344532"	21.35555568	84.25426237
32	21°21'23.694012"	84°15'20.795940"	21.35658167	84.25577665
33	21°21'25.607808"	84°15'27.970884"	21.35711328	84.25776969
34	21°21'25.496460"	84°15'31.894056"	21.35708235	84.25888946

Pillar No	Latitude(DMS)	Longitude(DMS)	Latitude(DD)	Longitude(DD)
35	21°21'25.550964"	84°15'35.820720"	21.35709749	84.25995020
36	21°21'23.393952"	84°15'40.683636"	21.35649832	84.26130101
37	21°21'21.875328"	84°15'46.219716"	21.35607648	84.26283881
38	21°21'21.857688"	84°15'51.449544"	21.35607158	84.26429154
39	21°21'21.985308"	84°15'55.194840"	21.35610703	84.26533190
40	21°21'21.552768"	84°15'58.022064"	21.35598688	84.26611724
41	21°21'19.190160"	84°16'2.020440"	21.35533060	84.26722790
42	21°21'19.408104"	84°15'56.798172"	21.35539114	84.26577727
43	21°21'18.719928"	84°15'53.974620"	21.35519998	84.26499295
44	21°21'18.877212"	84°15'52.596396"	21.35524367	84.26461011
45	21°21'18.453024"	84°15'45.833148"	21.35512609	84.26273143
46	21°21'16.972236"	84°15'42.719688"	21.35471451	84.26186658
47	21°21'16.399764"	84°15'36.442404"	21.35455549	84.26012289
48	21°21'18.718812"	84°15'36.658872"	21.35519967	84.26018302
49	21°21'21.744180"	84°15'33.265512"	21.35604005	84.25924042
50	21°21'22.232484"	84°15'27.997164"	21.35617569	84.25777699
51	21°21'18.927900"	84°15'26.590392"	21.35525775	84.25738622
52	21°21'14.868612"	84°15'25.375464"	21.35413017	84.25704874
53	21°21'14.454792"	84°15'20.592684"	21.35401522	84.25572019
54	21°21'9.171648"	84°15'20.933316"	21.35254768	84.25581481
55	21°21'7.875792"	84°15'18.113256"	21.35218772	84.25503146
56	21°21'7.068852"	84°15'13.733928"	21.35196357	84.25381498
57	21°21'6.611796"	84°15'10.324332"	21.35183661	84.25286787

*** END of Statement***