

GOVERNMENT OF ODISHA
FOREST, ENVIRONMENT & CLIMATE CHANGE DEPARTMENT

NOTIFICATION

No.FE-DIV-MISC-0011-2016- 10862 /FE&CC, Date. 18 MAY 2026
(10F-(Cons)-34/2020)

Whereas Forest block Lohra Reserve Forest under Section-20 of the Indian Forest Act 1878, has been notified by State Government Gazette Notification No.5036 dtd.02/12/1878 indicating an area of 59432.00 Ac as mentioned in the Register of Division office record in Kamgaon WL & Lakhanpur WL Range of Hirakud WL Division as per Annexure-I.

And whereas, the Government of Odisha in the Forest & Environment Department have notified a "Standard Operating Procedure (SOP) for Geo-referencing of Forest Block boundary through DGPS Survey" in the Odisha Gazette vide Notification No.22572400112016-10F(Cons) 77/2016/14097/F&E dtd.04.07.2017, for preparation of such geo-referenced forest maps in pursuance of the directives of Hon'ble Supreme Court in their Order dtd.6.7.2011 (in IA Nos.1868, 2091, 2225-2227, 2380, 2568 and 2937 in Writ Petition (C) No.202 of 1995 – Lafarge matter).

And whereas, the Government of Odisha have appointed all Tehsildars in their respective Tehsil jurisdiction in the respective Districts as Forest Settlement Officer (FSO) vide Notification No.10F(TR)38/2020/7767/F&E Dated 21/05/2020.

And whereas, the Forest Revenue Joint Verification Committee has jointly verified and confirmed the boundary pillar positions as per report in Annexure-II.

And whereas, the Forest Settlement Officer has certified 'No Change' in the boundary extent of Lohra RF post 25th October 1980. The DGPS survey boundary coordinates have been verified by ORSAC and certified by the Forest Settlement Officer. The computed area (UTM 44N Zone projection and WGS 84 datum) of the Lohra RF is 22859.558 Ha. or 56487.20 Ac. The change in area is due to method of Survey & Area Computation.

Therefore, it has been decided to supplement the existing notification of the Lohra RF with the above mentioned FSO certified DGPS surveyed Forest block map as per Annexure-III, and the statement of geo-coordinates of the forest block boundary pillar positions as per Annexure-IV, which shall be treated as the precise boundary description of the Lohra RF and shall form an integral part of the original notification in place of any other form of boundary description notified earlier.

There shall be no change to the admitted rights in the original notification.

By Order of the Governor


(Bhaswar Jyoti Sarma)


Principal Secretary to Government

By e-mail: deputydirectorpp@rediffmail.com

Memo No. 10863 /FE&CC, Date 18 MAY 2026


Copy with soft copy forwarded to the Director of Printing, Stationary & Publication, Odisha Cuttack for publication in an extra-ordinary issue of the Odisha Gazette & supply 50 copies of printed notification each to FE&CC Deptt./ Director Land Records & Surveys, Odisha, Cuttack/ Collector, Bargarh/ DFO, Hirakud (WL) Division/ Tahasildar- Attabira & Ambabhona, Dist.-Bargarh.

The Notification is statutory & may be assigned SRO Number.


Special Secretary to Government


Memo No. 10864 /FE&CC, Date 18 MAY 2026

Copy forwarded to the PS to Hon'ble Chief Minister, Odisha for favour of kind information of Hon'ble Chief Minister/ PS to Hon'ble Minister, FE&CC, Labour & ESI for favour of kind information of Hon'ble Minister.


Special Secretary to Government


Memo No. 10865 /FE&CC, Date 18 MAY 2026

Copy forwarded to the Assistant Inspector General of Forest, Govt. of India, Ministry of Environment & Forest & Climate Change (FC Division), Indira Paryavaran Bhawan, Jor Bagh Road, Aliganj, New Delhi-110003/ Deputy Director General of Forests (Central), Govt. of India, MoEF&CC, Regional Office, A/3, Chandrasekharpur, Bhubaneswar-23 for information & necessary action.


Special Secretary to Government

Memo No. 10866 /FE&CC, Date 18 MAY 2026

Copy forwarded to the Revenue & Disaster Management Deptt./ ST & SC Development, Minorities & Backward Classes Welfare Department/ Member, Board of Revenue, Odisha, Cuttack/ Director Land Records & Surveys, Odisha, Cuttack/ RDC (ND), Sambalpur/ Collector, Bargarh/ Tahasildar-Attabira & Ambabhona, Dist.-Bargarh for information & necessary action.


Special Secretary to Government


Memo No. 10867 /FE&CC, Date 18 MAY 2026

Copy forwarded to the Principal Chief Conservator of Forest & HoFF, Odisha/ Principal Chief Conservator of Forests (WL) & Chief Wildlife Warden, Odisha/ Regional Chief Conservator of Forests, Sambalpur Circle/ DFO, Hirakud (WL) Division for information & necessary action.


Special Secretary to Government

Memo No. 10868 /FE&CC, Date 18 MAY 2026

Copy forwarded to the Head, State Portal, I.T. Centre, Odisha Secretariat, Bhubaneswar/ Deputy Secretary to Government, Office Establishment Section, FE&CC Department w.r.t. their letter No.21646/F&E dtd.22.11.2016 for information and necessary action.


Special Secretary to Government



FOREST DEPARTMENT, ORISSA

DEBRIGARH WILDLIFE FOREST DIVISION

REGISTER OF RESERVED FORESTS

Name of Reserve Forest: Lohra

Area of Forest Territory and its location as per the Government Order, dated 2.12.1979, published in the State Gazette of Orissa, Vol. 103, Part I, Page 19.

Notified as a Reserved Forest under Section 20 of the Indian Forest Act (XVI)

Notification No. 5036 dt. 2.12.1979 published in the State Gazette of Orissa, Vol. 103, Part I, Page 19.

AREA STATEMENT

Particulars	Area in acres	Remarks
Total Forest Area.	59432 Acres or 24061.53 Hact. or 240.61 Sq. Gms.	Consequent upon transfer of Debrigarh Wildlife Sanctuary to this Division on 1.10.1990 Lohra Reserve Forest is automatically transferred to the administrative control of this Division vide Govt of Orissa, P.F.S.A.H. Department Notification No. 16185/P.F.A.H. Dated. 11.7.1990
		<p style="text-align: right;"><i>[Signature]</i> 12.9.02 Divisional Forest Officer Buxoma Wild Life Division SAMBALPUR</p>
		<p>An per para 31 of Worky No. 7 P.F.S. of Sambalpur West B. the rights of my exist in the R.F.</p> <p style="text-align: right;"><i>[Signature]</i> 15.11.03 Divisional Forest Officer Buxoma Wild Life Division SAMBALPUR.</p>

FOREST REVENUE JOINT VERIFICATION COMMITTEE REPORT

Forest Division: Hirakud WL**Forest Range:** Kamagaon WL &
Lakhanpur WL**Minutes of Joint Verification:**

List of participation of the Forest-Revenue joint verification committee is given at Table 1.

Joint Verification of the boundary of **Lohra RF** Forest Block was carried out during 08-08-2023 to 14-08-2023. Existing pillar position recorded through GPS were plotted and compared against geo-referenced cadastral maps of adjoining villages. The verified forest boundary map is enclosed at Plate-I. Findings of the verification w.r.t. revenue cadastral is given below:


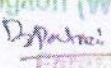





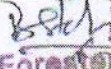






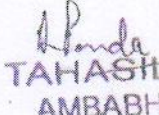

- Name of notified forest block: Lohra RF
- Notification no. & date: No.5036 Dt. 02-12-1878
- Area as per notification/WP/Register: 24051.277 Ha./59432.00 Ac.
- Existing no. of boundary demarcations in conformity with adjoining village boundary: 296 nos. (Annexure -1)
- Boundary demarcations (Proposed Pillars) in conformity with adjoining village boundary: 566 nos. (Annexure -2)
- Boundary demarcations (Virtual Pillars) in conformity with adjoining village boundary: 386 nos. (Annexure -4)
- GPS area of verified boundary: 22862.945 ha
- GPS perimeter of verified boundary: 143.329 km

Observations:

The Notification of the forest block Lohra RF is not available. The notification under section-19 of IFA 1978, no. 5036 dated-02.12.1878 & the notified area is 24051.277 Ha. as per the RF register of the division enclosed as appendix-1. The traverse Map of the Forest block is not Available. The Sketch map of the Forest block is available & enclosed as appendix-2. The Verified boundary are in consonance with the adjacent cadastral maps, existing pillars and HRSI. The JV boundary nearly matches the management map on Topo. The JV area is found to be 22862.945 Ha. i.e. -1188.332 Ha. (-4.94%) less than the notified area. The change of area is may be due to survey techniques and the process of area Computation & submergance of some forest area in the eastern side of the FB in Hirakud Reservoir prior to 1980.

TABLE - 1

Forest and Revenue department officials (RO/Fr/FG/RI/Amin) and TP involved in Joint verification of Forest Boundary

Name	Designation	Signature
Rajesh Kumar Chakravarti	Forest Range Officer	 Range Officer Kamgaon (WL) Range
Dhruvaneswar Patra	Forester	 Forester D. Kusum Section
Deepak Pradhan	Forester	 Forester C. Mal Section
Harchandan Nehru	RI	
Gopesh Kumar Sahu	R.T.	
Nidhanchal Jena	Dy. Range Officer	 Dy. Range Officer
Bisheshwar Sahu	F-1 Lakhimpur	 Forester Lakhimpur Section
Sanjib Kumar Panda	Forester	 Forester Uttam Section
Deepak Pradhan	Forester	 Forester Jhagadabehera Section
Dilip Kumar Dhal	ACF WL Lakhimpur	 Assistant Conservator of Forest Wildlife Range
Lalit Kumar Bange	R-1 Lakhimpur	 Revenue Inspector LAKHANPUR
Counter signed by:		
Lalit Kumar Bange	R-1 Bungalowali	 Revenue Inspector BUNGAPALI
Rebati Ramnar Joshi	ACF, Hirakud (WL) Division Sambalpur.	 Asst. Conservator of Forests Hirakud (WL) Division, Sambalpur
 Tahasildar ATTABIRA	 TAHASILDAR AMBABHONA	 Divisional Forest Officer Hirakud Wildlife Division Sambalpur

Geo-referencing of Notified Forests in Hirakud (WL) Forest Division
 Reference Forest Block Boundary Map with Adjacent Revenue Village (Cadastral) Boundary (based on Forest Revenue Joint Verification)

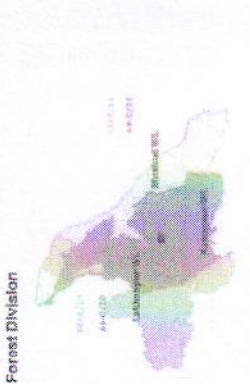
Lohra R.F., Kamagoun WL & Lakanpur WL Range



Legend

- Existing Pillar (236 nos)
- New Pillar (566 nos)
- Virtual Pillar (366 nos)
- Rejected Pillar (23 nos)
- RS- Boundary
- Village Boundary
- Range Boundary

Index Map



Notified Area = 24051.277 Ha.
 GPS area* as per joint verification = 22662.945 Ha.
 (*Projected area in UTM Proj. Zone-44N & WGS 84 Datum)

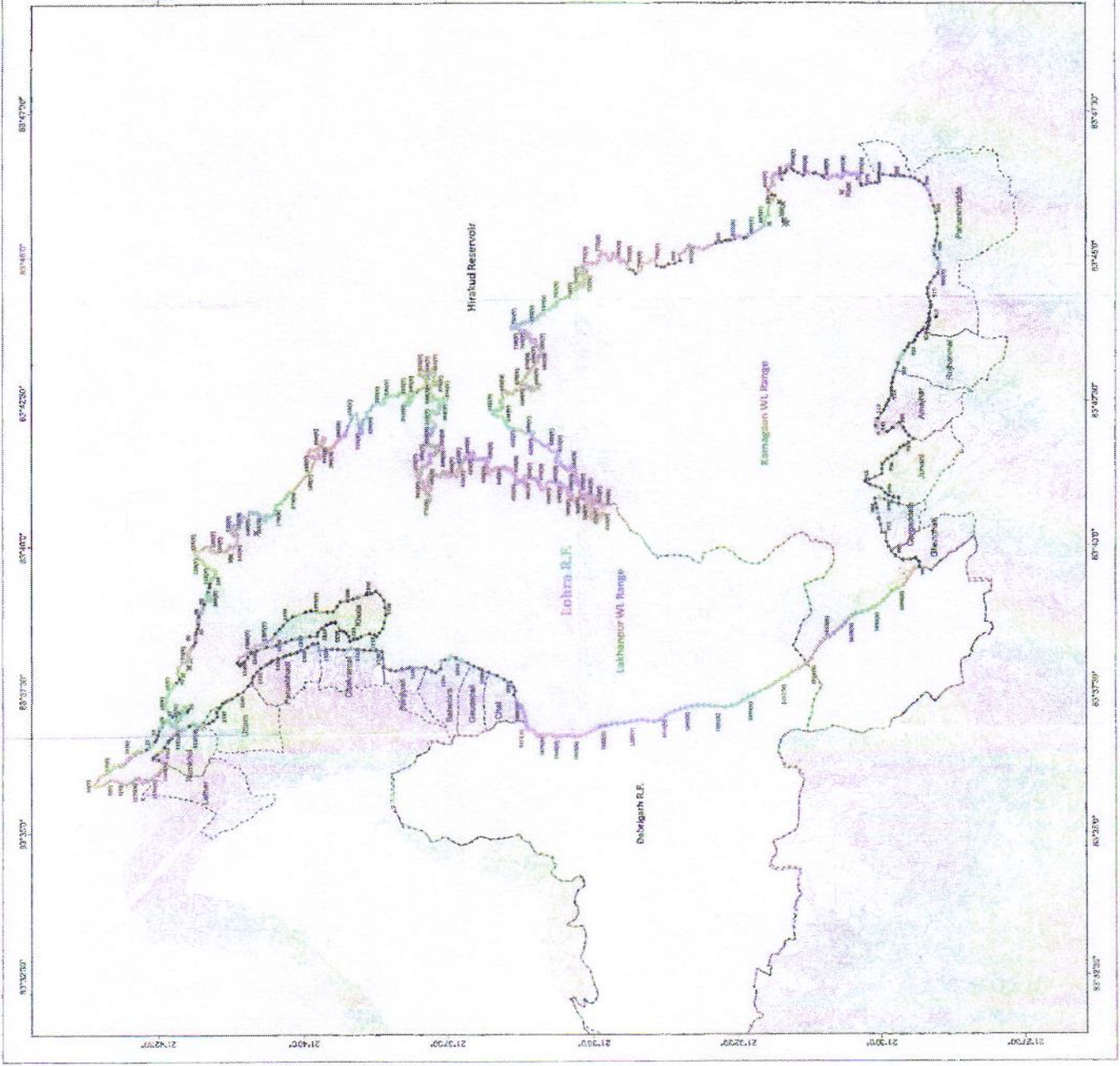
Surveyer (CDLTP)
 [Signature]

Forester
 [Signature]

Revenue Inspector
 [Signature]

Range Officer
 [Signature]

Prepared by SPARC Pvt. Ltd. (CDLTP) Surveymat Centre



STATEMENT OF GEO-COORDINATES OF PILLAR POSITIONS

Forest Division: Hirkud WL Forest Range : Kamgaon WL & Laxhanpur WL Forest Block Name: Lohra RF

Ground Control Point (GCP) References. (All coordinates in WGS84 datum & UTM Zone 44N projection)

GCP Type	GCP Location	Latitude(DMS)	Longitude(DMS)	Latitude(DD)	Longitude(DD)
FPCP	Kanagaon WL Range Office	21°30'9.180864"	83°46'15.527748"	21.50255024	83.77097993
FSCP1	Lohra RF , Pillar No- 111	21°41'32.002044"	83°39'39.015064"	21.69222279	83.65805974
FSCP2	Lohra RF , Pillar No- 271	21°37'43.634532"	83°43'2.375688"	21.62878737	83.71732658
FSCP3	Lohra RF , Pillar No- 819	21°32'21.104376"	83°45'19.829988"	21.53919566	83.75550833
FSCP4	Lohra RF , Pillar No- 946	21°30'4.483080"	83°42'4.085496"	21.50124530	83.70113486
FSCP5	Lohra RF , Pillar No- 1003	21°29'18.535488"	83°39'37.658232"	21.48848208	83.66046062

Geo-coordinates of Boundary Pillar Position (Total: 1277 nos.)

Pillar No	Latitude(DMS)	Longitude(DMS)	Latitude(DD)	Longitude(DD)
1	21°43'3.823140"	83°35'51.724536"	21.71772865	83.59770126
2	21°43'9.769620"	83°35'52.801152"	21.71938045	83.59800032
3	21°43'14.373120"	83°35'55.536432"	21.72065920	83.59876012
4	21°43'16.995288"	83°35'56.253084"	21.72138758	83.59895919
5	21°43'20.249004"	83°35'56.594256"	21.72229139	83.59905396
6	21°43'24.568716"	83°35'53.921436"	21.72349131	83.59831151
7	21°43'28.726500"	83°35'51.236952"	21.72464625	83.59756582
8	21°43'32.951352"	83°35'50.142840"	21.72581982	83.59726190
9	21°43'37.233696"	83°35'49.033824"	21.72700936	83.59695384
10	21°43'38.488224"	83°35'50.827776"	21.72735784	83.59745216
11	21°43'35.467536"	83°35'55.141836"	21.72651876	83.59865051
12	21°43'32.119500"	83°35'59.923284"	21.72558875	83.59997869
13	21°43'28.775388"	83°36'1.998576"	21.72465983	83.60055516
14	21°43'25.144644"	83°36'3.872808"	21.72365129	83.60107578
15	21°43'21.706068"	83°36'6.210792"	21.72269613	83.60172522
16	21°43'17.148432"	83°36'10.820700"	21.72143012	83.60300575
17	21°43'12.020124"	83°36'12.722328"	21.72000559	83.60353398
18	21°43'6.942180"	83°36'13.108500"	21.71859505	83.60364125
19	21°43'2.568756"	83°36'17.239500"	21.71738021	83.60478875
20	21°42'59.688144"	83°36'20.657232"	21.71658004	83.60573812
21	21°42'56.097648"	83°36'24.761556"	21.71558268	83.60687821
22	21°42'52.321932"	83°36'26.778672"	21.71453387	83.60743852
23	21°42'46.761120"	83°36'27.557352"	21.71298920	83.60765482
24	21°42'44.054928"	83°36'28.021824"	21.71223748	83.60778384
25	21°42'42.235092"	83°36'28.845648"	21.71173197	83.60801268
26	21°42'40.131936"	83°36'30.084912"	21.71114776	83.60835692
27	21°42'38.859840"	83°36'31.724028"	21.71079440	83.60881223
28	21°42'37.158768"	83°36'34.383492"	21.71032188	83.60955097
29	21°42'34.138152"	83°36'37.139184"	21.70948282	83.61031644
30	21°42'32.588712"	83°36'39.854016"	21.70905242	83.61107056
31	21°42'30.636124"	83°36'43.560432"	21.70831559	83.61210012
32	21°42'29.590524"	83°36'48.605184"	21.70821959	83.61350144

Pillar No	Latitude(DMS)	Longitude(DMS)	Latitude(DD)	Longitude(DD)
33	21°42'28.797408"	83°36'51.368292"	21.70799928	83.61426897
34	21°42'26.386776"	83°36'53.022348"	21.70732966	83.61472843
35	21°42'25.663932"	83°36'55.658304"	21.70712887	83.61546064
36	21°42'23.996916"	83°36'57.527532"	21.70666581	83.61597987
37	21°42'22.578624"	83°36'59.163516"	21.70627184	83.61643431
38	21°42'20.377224"	83°36'59.571684"	21.70566034	83.61654769
39	21°42'18.036576"	83°36'57.717432"	21.70501016	83.61603262
40	21°42'15.898248"	83°36'54.968112"	21.70441618	83.61526892
41	21°42'11.941020"	83°36'52.583004"	21.70331695	83.61460639
42	21°42'10.288764"	83°36'53.239140"	21.70285799	83.61478865
43	21°42'11.251620"	83°36'55.945800"	21.70312545	83.61554050
44	21°42'10.671804"	83°36'58.365900"	21.70296439	83.61621275
45	21°42'10.670148"	83°37'1.150968"	21.70296393	83.61698638
46	21°42'8.809380"	83°37'2.648064"	21.70244705	83.61740224
47	21°42'7.205760"	83°37'4.106964"	21.70200160	83.61780749
48	21°42'5.299488"	83°37'5.702628"	21.70147208	83.61825073
49	21°42'3.053304"	83°37'7.394412"	21.70084814	83.61872067
50	21°42'0.251460"	83°37'7.922856"	21.70006985	83.61886746
51	21°41'58.692732"	83°37'10.838856"	21.69963687	83.61967746
52	21°42'1.203516"	83°37'13.331676"	21.70033431	83.62036991
53	21°42'4.740192"	83°37'9.345936"	21.70131672	83.61926276
54	21°42'7.867296"	83°37'7.545612"	21.70218536	83.61876267
55	21°42'11.179476"	83°37'5.226852"	21.70310541	83.61811857
56	21°42'15.130404"	83°37'3.746208"	21.70420289	83.61770728
57	21°42'17.453880"	83°37'5.255616"	21.70484830	83.61812656
58	21°42'19.176192"	83°37'7.128336"	21.70532672	83.61864676
59	21°42'20.372184"	83°37'9.235200"	21.70565894	83.61923200
60	21°42'21.365784"	83°37'11.582436"	21.70593494	83.61988401
61	21°42'22.211604"	83°37'14.307456"	21.70616989	83.62064096
62	21°42'22.402728"	83°37'17.325012"	21.70622298	83.62147917
63	21°42'22.085748"	83°37'20.201988"	21.70613493	83.62227833
64	21°42'21.329856"	83°37'22.837332"	21.70592496	83.62301037
65	21°42'20.308428"	83°37'25.264020"	21.70564123	83.62368445
66	21°42'18.814068"	83°37'28.110684"	21.70522613	83.62447519
67	21°42'17.290872"	83°37'30.918756"	21.70480302	83.62525521
68	21°42'15.516540"	83°37'33.483108"	21.70431015	83.62596753
69	21°42'13.352436"	83°37'35.944068"	21.70370901	83.62665113
70	21°42'10.854828"	83°37'38.132328"	21.70301523	83.62725898
71	21°42'7.506792"	83°37'42.633840"	21.70208522	83.62850940
72	21°42'9.756720"	83°37'48.593460"	21.70271020	83.63016485
73	21°42'8.980740"	83°37'54.572592"	21.70249465	83.63182572
74	21°42'4.509288"	83°37'59.488608"	21.70125258	83.63319128
75	21°42'1.101528"	83°38'0.540564"	21.70030598	83.63348349
76	21°41'58.341120"	83°38'1.802040"	21.69953920	83.63383390
77	21°41'58.141608"	83°38'4.994052"	21.69948378	83.63472057
78	21°41'58.983288"	83°38'8.372148"	21.69971758	83.63565893
79	21°41'57.254388"	83°38'12.423732"	21.69923733	83.63678437
80	21°41'55.331268"	83°38'14.646984"	21.69870313	83.63740194

Pillar No	Latitude(DMS)	Longitude(DMS)	Latitude(DD)	Longitude(DD)
81	21°41'53.225880"	83°38'15.938268"	21.69811830	83.63776063
82	21°41'51.212076"	83°38'20.581224"	21.69755891	83.63905034
83	21°41'51.504252"	83°38'24.807480"	21.69764007	83.64022430
84	21°41'50.838144"	83°38'28.495824"	21.69745504	83.64124884
85	21°41'50.590428"	83°38'30.746436"	21.69738623	83.64187401
86	21°41'48.975288"	83°38'34.784088"	21.69693758	83.64299558
87	21°41'48.744060"	83°38'39.912180"	21.69687335	83.64442005
88	21°41'48.729768"	83°38'42.810324"	21.69686938	83.64522509
89	21°41'48.289632"	83°38'45.911148"	21.69674712	83.64608643
90	21°41'48.026652"	83°38'47.674068"	21.69667407	83.64657613
91	21°41'47.425632"	83°38'49.252884"	21.69650712	83.64701469
92	21°41'45.660624"	83°38'51.422568"	21.69601684	83.64761738
93	21°41'45.007080"	83°38'53.654856"	21.69583530	83.64823746
94	21°41'43.739772"	83°38'56.017428"	21.69548327	83.64889373
95	21°41'43.730520"	83°38'58.270200"	21.69548070	83.64951950
96	21°41'42.547596"	83°39'0.457884"	21.69515211	83.65012719
97	21°41'41.910252"	83°39'2.231604"	21.69497507	83.65061989
98	21°41'40.102224"	83°39'3.668112"	21.69447284	83.65101892
99	21°41'37.489740"	83°39'3.775212"	21.69374715	83.65104867
100	21°41'35.715084"	83°39'3.934512"	21.69325419	83.65109292
101	21°41'34.868076"	83°39'6.197652"	21.69301891	83.65172157
102	21°41'35.884500"	83°39'7.494660"	21.69330125	83.65208185
103	21°41'38.758164"	83°39'8.278272"	21.69409949	83.65229952
104	21°41'39.088140"	83°39'10.159452"	21.69419115	83.65282207
105	21°41'38.632200"	83°39'13.336524"	21.69406450	83.65370459
106	21°41'37.973976"	83°39'16.109424"	21.69388166	83.65447484
107	21°41'37.298364"	83°39'18.095904"	21.69369399	83.65502664
108	21°41'37.056624"	83°39'21.185964"	21.69362684	83.65588499
109	21°41'36.176028"	83°39'23.859216"	21.69338223	83.65662756
110	21°41'35.035512"	83°39'26.453952"	21.69306542	83.65734832
111	21°41'32.002044"	83°39'29.015064"	21.69222279	83.65805974
112	21°41'31.391700"	83°39'30.862440"	21.69205325	83.65857290
113	21°41'31.112808"	83°39'33.151248"	21.69197578	83.65920868
114	21°41'31.135092"	83°39'35.267364"	21.69198197	83.65979649
115	21°41'34.332792"	83°39'36.632304"	21.69287022	83.66017564
116	21°41'37.971276"	83°39'38.094552"	21.69388091	83.66058182
117	21°41'40.041312"	83°39'38.926476"	21.69445592	83.66081291
118	21°41'42.647136"	83°39'41.562540"	21.69517976	83.66154515
119	21°41'44.274084"	83°39'44.533620"	21.69563169	83.66237045
120	21°41'45.417948"	83°39'46.622520"	21.69594943	83.66295070
121	21°41'47.846652"	83°39'48.631500"	21.69662407	83.66350875
122	21°41'50.880876"	83°39'51.430932"	21.69746691	83.66428637
123	21°41'52.334232"	83°39'54.650052"	21.69787062	83.66518057
124	21°41'53.634876"	83°39'57.530988"	21.69823191	83.66598083
125	21°41'52.008144"	83°39'58.865832"	21.69778004	83.66635162
126	21°41'50.383392"	83°39'55.996164"	21.69732872	83.66555449
127	21°41'47.907168"	83°39'55.273140"	21.69664088	83.66535365
128	21°41'44.812860"	83°39'57.348712"	21.69578133	83.66590242

Pillar No	Latitude(DMS)	Longitude(DMS)	Latitude(DD)	Longitude(DD)
129	21°41'40.800912"	83°39'59.810184"	21.69466692	83.66661394
130	21°41'37.997844"	83°40'0.101100"	21.69388829	83.66669475
131	21°41'37.109868"	83°39'58.985172"	21.69364163	83.66638477
132	21°41'36.754260"	83°39'55.491192"	21.69354285	83.66541422
133	21°41'34.091412"	83°39'53.735148"	21.69280317	83.66492643
134	21°41'34.002240"	83°39'56.187252"	21.69277840	83.66560757
135	21°41'33.205344"	83°39'56.078640"	21.69255704	83.66557740
136	21°41'30.304536"	83°39'53.005752"	21.69175126	83.66472382
137	21°41'29.298624"	83°39'53.304408"	21.69147184	83.66480678
138	21°41'28.514976"	83°39'55.106712"	21.69125416	83.66530742
139	21°41'25.202148"	83°39'55.206072"	21.69033393	83.66533502
140	21°41'21.176700"	83°39'55.326780"	21.68921575	83.66536855
141	21°41'19.197420"	83°39'58.001004"	21.68866595	83.66611139
142	21°41'17.250000"	83°40'0.472116"	21.68812500	83.66679781
143	21°41'14.580852"	83°39'59.084424"	21.68738357	83.66641234
144	21°41'13.225452"	83°39'58.996008"	21.68700707	83.66638778
145	21°41'12.258024"	83°40'0.585012"	21.68673834	83.66682917
146	21°41'9.826836"	83°40'2.064432"	21.68606301	83.66724012
147	21°41'9.018240"	83°40'5.895732"	21.68583840	83.66830437
148	21°41'9.535812"	83°40'9.362244"	21.68598217	83.66926729
149	21°41'9.900888"	83°40'12.139068"	21.68608358	83.67003863
150	21°41'13.116228"	83°40'12.153756"	21.68697673	83.67004271
151	21°41'15.545472"	83°40'15.175308"	21.68765152	83.67088203
152	21°41'15.983484"	83°40'18.066072"	21.68777319	83.67168502
153	21°41'16.325808"	83°40'20.377344"	21.68786828	83.67232704
154	21°41'14.870364"	83°40'22.274724"	21.68746399	83.67285409
155	21°41'13.432236"	83°40'22.301112"	21.68706451	83.67286142
156	21°41'10.946436"	83°40'18.016032"	21.68637401	83.67167112
157	21°41'9.437640"	83°40'18.284052"	21.68595490	83.67174557
158	21°41'7.899540"	83°40'21.723996"	21.68552765	83.67270111
159	21°41'6.004032"	83°40'26.161464"	21.68500112	83.67393374
160	21°41'3.421752"	83°40'31.212624"	21.68428382	83.67533684
161	21°40'58.471032"	83°40'28.952832"	21.68290862	83.67470912
162	21°40'56.115912"	83°40'35.328576"	21.68225442	83.67648016
163	21°40'52.859964"	83°40'35.408712"	21.68134999	83.67650242
164	21°40'49.335744"	83°40'35.527044"	21.68037104	83.67653529
165	21°40'46.421904"	83°40'32.648376"	21.67956164	83.67573566
166	21°40'43.844268"	83°40'30.049716"	21.67884563	83.67501381
167	21°40'41.064420"	83°40'27.603264"	21.67807345	83.67433424
168	21°40'39.936576"	83°40'32.433708"	21.67776016	83.67567603
169	21°40'36.107580"	83°40'31.430460"	21.67669655	83.67539735
170	21°40'30.685548"	83°40'33.967200"	21.67519043	83.67610200
171	21°40'30.377532"	83°40'38.340120"	21.67510487	83.67731670
172	21°40'29.392104"	83°40'42.671352"	21.67483114	83.67851982
173	21°40'23.668248"	83°40'45.835464"	21.67324118	83.67939874
174	21°40'20.142264"	83°40'49.481004"	21.67226174	83.68041139
175	21°40'17.310252"	83°40'53.298984"	21.67147507	83.68147194
176	21°40'14.080080"	83°40'56.075916"	21.67057780	83.68224331

Pillar No	Latitude(DMS)	Longitude(DMS)	Latitude(DD)	Longitude(DD)
177	21°40'10.255368"	83°40'58.395108"	21.66951538	83.68288753
178	21°40'7.397796"	83°41'1.791672"	21.66872161	83.68383102
179	21°40'4.613412"	83°41'5.101152"	21.66794817	83.68475032
180	21°40'0.664392"	83°41'9.794832"	21.66685122	83.68605412
181	21°39'56.528568"	83°41'14.710452"	21.66570238	83.68741957
182	21°39'52.810380"	83°41'19.158504"	21.66466955	83.68865514
183	21°39'50.425416"	83°41'24.942300"	21.66400706	83.69026175
184	21°39'47.788308"	83°41'30.721308"	21.66327453	83.69186703
185	21°39'51.042024"	83°41'32.697168"	21.66417834	83.69241588
186	21°39'54.031608"	83°41'34.512684"	21.66500878	83.69292019
187	21°39'54.408960"	83°41'37.388364"	21.66511360	83.69371899
188	21°39'52.544232"	83°41'40.350624"	21.66459562	83.69454184
189	21°39'49.000932"	83°41'39.438132"	21.66361137	83.69428837
190	21°39'45.445428"	83°41'41.302140"	21.66262373	83.69480615
191	21°39'44.029872"	83°41'44.951676"	21.66223052	83.69581991
192	21°39'42.641712"	83°41'48.530472"	21.66184492	83.69681402
193	21°39'39.606912"	83°41'53.016000"	21.66100192	83.69806000
194	21°39'37.843596"	83°41'51.477288"	21.66051211	83.69763258
195	21°39'39.168036"	83°41'47.412780"	21.66088001	83.69650355
196	21°39'41.602608"	83°41'43.631088"	21.66155628	83.69545308
197	21°39'44.005068"	83°41'39.899256"	21.66222363	83.69441646
198	21°39'44.581860"	83°41'35.180952"	21.66238385	83.69310582
199	21°39'42.643368"	83°41'32.070408"	21.66184538	83.69224178
200	21°39'39.163932"	83°41'35.300184"	21.66087887	83.69313894
201	21°39'34.916328"	83°41'38.883120"	21.65969898	83.69413420
202	21°39'32.094792"	83°41'41.109072"	21.65891522	83.69475252
203	21°39'28.636848"	83°41'43.837008"	21.65795468	83.69551028
204	21°39'25.346196"	83°41'48.209928"	21.65704061	83.69672498
205	21°39'22.871376"	83°41'51.225072"	21.65635316	83.69756252
206	21°39'20.587608"	83°41'53.009880"	21.65571878	83.69805830
207	21°39'17.069040"	83°41'54.723228"	21.65474140	83.69853423
208	21°39'16.018128"	83°41'58.039872"	21.65444948	83.69945552
209	21°39'13.617144"	83°42'4.257468"	21.65378254	83.70118263
210	21°39'9.898884"	83°42'12.728124"	21.65274969	83.70353559
211	21°39'8.739900"	83°42'15.207840"	21.65242775	83.70422440
212	21°39'4.567968"	83°42'17.401464"	21.65126888	83.70483374
213	21°39'3.650040"	83°42'12.072960"	21.65101390	83.70335360
214	21°39'2.710800"	83°42'6.621300"	21.65075300	83.70183925
215	21°39'2.226888"	83°41'59.794872"	21.65061858	83.69994302
216	21°39'0.514476"	83°41'57.779016"	21.65014291	83.69938306
217	21°38'58.629588"	83°41'57.950988"	21.64961933	83.69943083
218	21°38'59.428896"	83°42'2.381760"	21.64984136	83.70066160
219	21°38'58.734456"	83°42'6.984900"	21.64964846	83.70194025
220	21°38'57.521004"	83°42'11.247804"	21.64931139	83.70312439
221	21°38'53.500452"	83°42'14.011164"	21.64819457	83.70389199
222	21°38'53.719368"	83°42'18.901152"	21.64825538	83.70525032
223	21°38'50.283168"	83°42'21.655188"	21.64730088	83.70601533
224	21°38'47.438412"	83°42'26.795880"	21.64651067	83.70744330

Pillar No	Latitude(DMS)	Longitude(DMS)	Latitude(DD)	Longitude(DD)
225	21°38'43.740564"	83°42'28.413108"	21.64548349	83.70789253
226	21°38'39.883488"	83°42'28.360944"	21.64441208	83.70787804
227	21°38'36.001248"	83°42'28.308420"	21.64333368	83.70786345
228	21°38'35.020572"	83°42'29.027196"	21.64306127	83.70806311
229	21°38'35.643012"	83°42'32.434020"	21.64323417	83.70900945
230	21°38'32.625924"	83°42'34.374996"	21.64239609	83.70954861
231	21°38'29.793696"	83°42'36.133200"	21.64160936	83.71003700
232	21°38'25.342836"	83°42'36.259812"	21.64037301	83.71007217
233	21°38'20.871348"	83°42'36.387000"	21.63913093	83.71010750
234	21°38'18.480300"	83°42'38.523528"	21.63846675	83.71070098
235	21°38'15.209484"	83°42'39.273372"	21.63755819	83.71090927
236	21°38'11.968080"	83°42'37.929852"	21.63665780	83.71053607
237	21°38'8.905668"	83°42'36.660528"	21.63580713	83.71018348
238	21°38'8.982348"	83°42'33.314544"	21.63582843	83.70925404
239	21°38'11.132232"	83°42'29.541528"	21.63642562	83.70820598
240	21°38'13.906608"	83°42'27.212436"	21.63719628	83.70755901
241	21°38'12.164928"	83°42'26.818308"	21.63671248	83.70744953
242	21°38'9.825036"	83°42'27.075528"	21.63606251	83.70752098
243	21°38'8.670660"	83°42'29.060496"	21.63574185	83.70807236
244	21°38'6.633816"	83°42'31.417344"	21.63517606	83.70872704
245	21°38'5.644752"	83°42'35.249112"	21.63490132	83.70979142
246	21°38'4.067268"	83°42'39.347568"	21.63446313	83.71092988
247	21°38'0.598920"	83°42'39.867588"	21.63349970	83.71107433
248	21°37'59.278728"	83°42'42.186492"	21.63313298	83.71171847
249	21°37'53.779980"	83°42'44.290116"	21.63160555	83.71230281
250	21°37'50.246508"	83°42'47.256588"	21.63062403	83.71312683
251	21°37'51.266316"	83°42'49.459680"	21.63090731	83.71373880
252	21°37'51.905892"	83°42'54.051696"	21.63108497	83.71501436
253	21°37'54.530472"	83°42'56.611404"	21.63181402	83.71572539
254	21°37'58.427472"	83°42'57.618252"	21.63289652	83.71600507
255	21°37'57.820368"	83°43'1.345404"	21.63272788	83.71704039
256	21°37'54.962004"	83°43'2.126352"	21.63193389	83.71725732
257	21°37'52.514472"	83°43'2.169660"	21.63125402	83.71726935
258	21°37'50.191248"	83°42'59.167800"	21.63060868	83.71643550
259	21°37'48.943704"	83°42'59.120856"	21.63026214	83.71642246
260	21°37'48.452808"	83°42'59.945832"	21.63012578	83.71665162
261	21°37'47.538804"	83°42'59.861232"	21.62987189	83.71662812
262	21°37'46.290396"	83°42'59.125320"	21.62952511	83.71642370
263	21°37'45.258600"	83°42'59.378112"	21.62923850	83.71649392
264	21°37'44.379084"	83°42'59.940648"	21.62899419	83.71665018
265	21°37'44.841180"	83°43'1.235172"	21.62912255	83.71700977
266	21°37'45.610464"	83°43'2.093772"	21.62933624	83.71724827
267	21°37'45.412932"	83°43'3.257148"	21.62928137	83.71757143
268	21°37'44.814576"	83°43'4.598724"	21.62911516	83.71794409
269	21°37'43.527648"	83°43'5.320956"	21.62875768	83.71814471
270	21°37'43.008564"	83°43'4.466928"	21.62861349	83.71790748
271	21°37'43.634532"	83°43'2.375688"	21.62878737	83.71732658
272	21°37'43.075884"	83°42'59.587524"	21.62863219	83.71655209

Pillar No	Latitude(DMS)	Longitude(DMS)	Latitude(DD)	Longitude(DD)
273	21°37'43.203144"	83°42'56.367288"	21.62866754	83.71565758
274	21°37'43.502232"	83°42'51.216948"	21.62875062	83.71422693
275	21°37'40.350108"	83°42'50.133852"	21.62787503	83.71392607
276	21°37'39.659916"	83°42'48.300588"	21.62768331	83.71341683
277	21°37'40.866456"	83°42'47.035800"	21.62801846	83.71306550
278	21°37'42.695220"	83°42'47.169936"	21.62852645	83.71310276
279	21°37'44.727672"	83°42'47.257704"	21.62909102	83.71312714
280	21°37'46.082712"	83°42'46.118952"	21.62946742	83.71281082
281	21°37'47.652672"	83°42'44.963964"	21.62990352	83.71248999
282	21°37'47.789364"	83°42'42.908076"	21.62994149	83.71191891
283	21°37'46.333452"	83°42'39.720852"	21.62953707	83.71103357
284	21°37'46.376040"	83°42'38.138112"	21.62954890	83.71059392
285	21°37'45.374988"	83°42'36.963396"	21.62927083	83.71026761
286	21°37'44.996088"	83°42'35.742204"	21.62916558	83.70992839
287	21°37'46.653600"	83°42'34.509600"	21.62962600	83.70958600
288	21°37'48.299448"	83°42'33.409044"	21.63008318	83.70928029
289	21°37'48.471816"	83°42'31.736520"	21.63013106	83.70881570
290	21°37'47.864892"	83°42'30.715920"	21.62996247	83.70853220
291	21°37'46.884504"	83°42'30.699144"	21.62969014	83.70852754
292	21°37'44.937048"	83°42'31.980708"	21.62914918	83.70888353
293	21°37'43.067316"	83°42'33.160716"	21.62862981	83.70921131
294	21°37'39.238824"	83°42'32.410620"	21.62756634	83.70900295
295	21°37'35.977188"	83°42'31.931460"	21.62666033	83.70886985
296	21°37'32.995056"	83°42'34.272756"	21.62583196	83.70952021
297	21°37'30.531720"	83°42'34.677972"	21.62514770	83.70963277
298	21°37'29.284968"	83°42'33.421500"	21.62480138	83.70928375
299	21°37'31.011600"	83°42'30.866328"	21.62528100	83.70857398
300	21°37'32.822616"	83°42'28.186272"	21.62578406	83.70782952
301	21°37'35.283072"	83°42'27.253944"	21.62646752	83.70757054
302	21°37'37.576920"	83°42'26.384724"	21.62710470	83.70732909
303	21°37'38.054424"	83°42'23.174496"	21.62723734	83.70643736
304	21°37'38.448948"	83°42'20.521764"	21.62734693	83.70570049
305	21°37'38.844048"	83°42'17.865396"	21.62745668	83.70496261
306	21°37'40.761048"	83°42'17.085996"	21.62798918	83.70474611
307	21°37'42.877020"	83°42'18.139644"	21.62857695	83.70503879
308	21°37'45.126192"	83°42'19.783476"	21.62920172	83.70549541
309	21°37'47.066772"	83°42'19.087920"	21.62974077	83.70530220
310	21°37'47.709228"	83°42'17.771004"	21.62991923	83.70493639
311	21°37'47.919324"	83°42'13.829508"	21.62997759	83.70384153
312	21°37'48.633672"	83°42'13.184964"	21.63017602	83.70366249
313	21°37'50.616984"	83°42'13.712580"	21.63072694	83.70380905
314	21°37'52.500648"	83°42'14.213700"	21.63125018	83.70394825
315	21°37'53.084532"	83°42'13.502628"	21.63141237	83.70375073
316	21°37'50.739132"	83°42'10.118628"	21.63076087	83.70281073
317	21°37'47.867952"	83°42'9.392364"	21.62996332	83.70260899
318	21°37'44.831064"	83°42'8.624160"	21.62911974	83.70239560
319	21°37'42.296484"	83°42'6.723972"	21.62841569	83.70186777
320	21°37'42.269124"	83°42'4.623840"	21.62840809	83.70128440

Pillar No	Latitude(DMS)	Longitude(DMS)	Latitude(DD)	Longitude(DD)
321	21°37'43.623840"	83°42'2.726568"	21.62878440	83.70075738
322	21°37'45.003324"	83°42'0.794592"	21.62916759	83.70022072
323	21°37'45.292404"	83°41'58.504236"	21.62924789	83.69958451
324	21°37'45.570360"	83°41'56.302008"	21.62932510	83.69897278
325	21°37'46.444692"	83°41'55.403160"	21.62956797	83.69872310
326	21°37'48.110916"	83°41'54.882780"	21.63003081	83.69857855
327	21°37'49.770948"	83°41'54.364308"	21.63049193	83.69843453
328	21°37'50.016108"	83°41'52.265004"	21.63056003	83.69785139
329	21°37'50.264400"	83°41'50.138484"	21.63062900	83.69726069
330	21°37'52.707756"	83°41'47.166036"	21.63130771	83.69643501
331	21°37'52.984776"	83°41'45.875148"	21.63138466	83.69607643
332	21°37'51.550536"	83°41'44.634552"	21.63098626	83.69573182
333	21°37'47.956908"	83°41'44.706552"	21.62998803	83.69575182
334	21°37'45.071256"	83°41'43.810620"	21.62918646	83.69550295
335	21°37'41.992104"	83°41'42.854640"	21.62833114	83.69523740
336	21°37'38.614152"	83°41'43.689588"	21.62739282	83.69546933
337	21°37'35.310576"	83°41'44.686896"	21.62647516	83.69574636
338	21°37'33.938076"	83°41'43.327680"	21.62609391	83.69536880
339	21°37'33.863196"	83°41'41.156052"	21.62607311	83.69476557
340	21°37'35.323680"	83°41'39.954588"	21.62647880	83.69443183
341	21°37'37.588332"	83°41'39.368796"	21.62710787	83.69426911
342	21°37'39.678168"	83°41'38.828184"	21.62768838	83.69411894
343	21°37'41.364948"	83°41'36.928536"	21.62815693	83.69359126
344	21°37'43.043340"	83°41'35.038320"	21.62862315	83.69306620
345	21°37'45.499224"	83°41'34.628172"	21.62930534	83.69295227
346	21°37'47.911404"	83°41'34.225332"	21.62997539	83.69284037
347	21°37'47.823492"	83°41'31.532352"	21.62995097	83.69209232
348	21°37'47.244288"	83°41'28.804992"	21.62979008	83.69133472
349	21°37'46.696368"	83°41'26.224908"	21.62963788	83.69061803
350	21°37'49.331352"	83°41'26.071404"	21.63036982	83.69057539
351	21°37'50.630556"	83°41'24.609372"	21.63073071	83.69016927
352	21°37'51.861288"	83°41'23.224380"	21.63107258	83.68978455
353	21°37'52.567248"	83°41'21.346908"	21.63126868	83.68926303
354	21°37'55.205112"	83°41'21.422328"	21.63200142	83.68928398
355	21°37'57.318852"	83°41'18.850560"	21.63258857	83.68856960
356	21°37'59.615724"	83°41'18.538368"	21.63322659	83.68848288
357	21°38'1.882680"	83°41'18.230244"	21.63385630	83.68839729
358	21°38'1.706748"	83°41'16.845936"	21.63380743	83.68801276
359	21°38'0.784212"	83°41'16.199556"	21.63355117	83.68783321
360	21°37'58.962900"	83°41'16.028232"	21.63304525	83.68778562
361	21°37'56.970228"	83°41'15.840816"	21.63249173	83.68773356
362	21°37'57.046944"	83°41'14.014464"	21.63251304	83.68722624
363	21°37'57.933588"	83°41'13.134444"	21.63275933	83.68698179
364	21°38'0.932532"	83°41'12.853716"	21.63359237	83.68690381
365	21°37'59.187396"	83°41'9.944664"	21.63310761	83.68609574
366	21°37'57.386856"	83°41'6.943308"	21.63260746	83.68526203
367	21°37'54.836220"	83°41'6.386928"	21.63189895	83.68510748
368	21°37'54.321996"	83°41'2.840352"	21.63175611	83.68412232

Pilar No	Latitude(DMS)	Longitude(DMS)	Latitude(DD)	Longitude(DD)
369	21°37'55.253028"	83°40'59.990448"	21.63201473	83.68333068
370	21°37'54.670656"	83°40'59.485044"	21.63185296	83.68319029
371	21°37'52.639464"	83°41'1.078260"	21.63128874	83.68363285
372	21°37'52.002048"	83°41'0.257676"	21.63111168	83.68340491
373	21°37'51.893616"	83°40'57.405108"	21.63108156	83.68261253
374	21°37'51.784536"	83°40'54.534684"	21.63105126	83.68181519
375	21°37'50.208636"	83°40'51.552660"	21.63061351	83.68098685
376	21°37'48.687888"	83°40'48.696852"	21.63019108	83.68019357
377	21°37'49.359864"	83°40'46.532100"	21.63037774	83.67959225
378	21°37'48.835848"	83°40'46.287336"	21.63023218	83.67952426
379	21°37'47.380116"	83°40'47.870112"	21.62982781	83.67996392
380	21°37'47.188020"	83°40'49.809936"	21.62977445	83.68050276
381	21°37'49.044612"	83°40'53.244984"	21.63029017	83.68145694
382	21°37'48.924912"	83°40'56.102520"	21.63025692	83.68225070
383	21°37'47.625060"	83°40'57.679788"	21.62989585	83.68268883
384	21°37'46.344972"	83°40'59.233008"	21.62954027	83.68312028
385	21°37'46.510284"	83°41'0.355884"	21.62958619	83.68343219
386	21°37'48.958464"	83°41'2.874732"	21.63026624	83.68413187
387	21°37'48.731340"	83°41'5.970660"	21.63020315	83.68499185
388	21°37'48.500256"	83°41'9.119940"	21.63013896	83.68586665
389	21°37'48.272700"	83°41'12.221124"	21.63007575	83.68672809
390	21°37'47.004096"	83°41'13.831260"	21.62972336	83.68717535
391	21°37'44.106528"	83°41'14.437572"	21.62891848	83.68734377
392	21°37'40.323144"	83°41'13.214364"	21.62786754	83.68700399
393	21°37'36.535332"	83°41'12.867252"	21.62681537	83.68690757
394	21°37'34.958676"	83°41'14.808408"	21.62637741	83.68744678
395	21°37'33.460212"	83°41'16.668672"	21.62596117	83.68796352
396	21°37'32.061000"	83°41'16.676232"	21.62557250	83.68796562
397	21°37'31.394460"	83°41'16.105200"	21.62538735	83.68780700
398	21°37'30.734148"	83°41'13.233624"	21.62520393	83.68700934
399	21°37'29.492580"	83°41'12.608844"	21.62485905	83.68683579
400	21°37'29.121168"	83°41'14.316936"	21.62475588	83.68731026
401	21°37'28.352424"	83°41'15.279324"	21.62454234	83.68757759
402	21°37'26.930748"	83°41'15.380448"	21.62414743	83.68760568
403	21°37'25.376232"	83°41'12.272640"	21.62371562	83.68674240
404	21°37'24.014244"	83°41'12.266340"	21.62333729	83.68674065
405	21°37'23.145528"	83°41'13.527780"	21.62309598	83.68709105
406	21°37'21.788688"	83°41'13.726500"	21.62271908	83.68714625
407	21°37'19.150140"	83°41'11.597100"	21.62198615	83.68655475
408	21°37'19.252200"	83°41'14.296560"	21.62201450	83.68730460
409	21°37'19.244244"	83°41'16.723932"	21.62201229	83.68797887
410	21°37'18.580044"	83°41'18.073860"	21.62182779	83.68835385
411	21°37'16.542444"	83°41'18.324132"	21.62126179	83.68842337
412	21°37'14.647296"	83°41'18.615984"	21.62073536	83.68850444
413	21°37'14.705400"	83°41'19.743108"	21.62075150	83.68881753
414	21°37'16.310512"	83°41'21.548652"	21.62125292	83.68931907
415	21°37'16.281120"	83°41'23.001648"	21.62118920	83.68972268
416	21°37'14.856132"	83°41'25.140912"	21.62079337	83.69031692

Pillar No	Latitude(DMS)	Longitude(DMS)	Latitude(DD)	Longitude(DD)
417	21°37'13.323540"	83°41'27.225816"	21.62036765	83.69089606
418	21°37'11.691336"	83°41'29.529456"	21.61991426	83.69153596
419	21°37'10.025796"	83°41'31.770636"	21.61945161	83.69215851
420	21°37'7.977396"	83°41'33.776736"	21.61888261	83.69271576
421	21°37'5.904552"	83°41'35.818548"	21.61830682	83.69328293
422	21°37'3.950976"	83°41'36.347496"	21.61776416	83.69342986
423	21°37'1.972488"	83°41'36.836412"	21.61721458	83.69356567
424	21°37'1.835328"	83°41'34.794744"	21.61717648	83.69299854
425	21°37'3.029088"	83°41'32.266968"	21.61750808	83.69229638
426	21°37'2.717436"	83°41'30.671844"	21.61742151	83.69185329
427	21°37'1.154784"	83°41'29.908536"	21.61698744	83.69164126
428	21°36'57.874824"	83°41'29.470776"	21.61607634	83.69151966
429	21°36'54.828540"	83°41'29.842152"	21.61523015	83.69162282
430	21°36'51.785856"	83°41'30.116112"	21.61438496	83.69169892
431	21°36'48.477456"	83°41'30.499224"	21.61346596	83.69180534
432	21°36'47.389248"	83°41'29.557032"	21.61316368	83.69154362
433	21°36'47.359296"	83°41'27.188196"	21.61315536	83.69088561
434	21°36'48.281220"	83°41'25.511064"	21.61341145	83.69041974
435	21°36'49.314852"	83°41'23.937864"	21.61369857	83.68998274
436	21°36'49.076316"	83°41'22.540452"	21.61363231	83.68959457
437	21°36'47.567664"	83°41'20.914656"	21.61321324	83.68914296
438	21°36'47.204208"	83°41'17.965212"	21.61311228	83.68832367
439	21°36'47.063484"	83°41'15.368892"	21.61307319	83.68760247
440	21°36'46.431108"	83°41'14.109000"	21.61289753	83.68725250
441	21°36'46.259388"	83°41'15.695304"	21.61284983	83.68769314
442	21°36'44.689320"	83°41'17.407320"	21.61241370	83.68816870
443	21°36'43.274844"	83°41'18.111012"	21.61202079	83.68836417
444	21°36'40.824900"	83°41'20.361624"	21.61134025	83.68898934
445	21°36'38.779920"	83°41'20.249016"	21.61077220	83.68895806
446	21°36'36.734472"	83°41'20.136372"	21.61020402	83.68892677
447	21°36'33.897384"	83°41'20.961852"	21.60941594	83.68915607
448	21°36'30.739212"	83°41'20.878152"	21.60853867	83.68913282
449	21°36'28.052748"	83°41'19.794768"	21.60779243	83.68883188
450	21°36'25.362640"	83°41'18.669588"	21.60701740	83.68851933
451	21°36'22.897080"	83°41'15.819036"	21.60636030	83.68772751
452	21°36'20.443176"	83°41'12.862104"	21.60567866	83.68690614
453	21°36'19.760652"	83°41'10.085784"	21.60548907	83.68613494
454	21°36'19.102932"	83°41'7.410408"	21.60530637	83.68539178
455	21°36'20.080836"	83°41'4.603740"	21.60557801	83.68461215
456	21°36'18.912816"	83°41'3.627276"	21.60525356	83.68434091
457	21°36'17.180496"	83°41'5.084736"	21.60477236	83.68474576
458	21°36'15.600960"	83°41'6.413604"	21.60433360	83.68511489
459	21°36'12.227688"	83°41'8.029320"	21.60339658	83.68556370
460	21°36'10.732896"	83°41'7.773936"	21.60298136	83.68549276
461	21°36'10.112616"	83°41'5.032968"	21.60280906	83.68473138
462	21°36'9.477792"	83°41'2.227992"	21.60263272	83.68395222
463	21°36'8.476920"	83°41'2.123196"	21.60235470	83.68392311
464	21°36'8.077176"	83°41'3.964452"	21.60224366	83.68443457

Pillar No	Latitude(DMS)	Longitude(DMS)	Latitude(DD)	Longitude(DD)
465	21°36'9.059940"	83°41'5.823852"	21.60251665	83.68495107
466	21°36'8.252280"	83°41'8.944224"	21.60229230	83.68581784
467	21°36'10.283364"	83°41'9.372444"	21.60285649	83.68593679
468	21°36'10.931976"	83°41'9.836592"	21.60303666	83.68606572
469	21°36'10.767960"	83°41'10.867632"	21.60299110	83.68635212
470	21°36'10.027188"	83°41'11.882328"	21.60278533	83.68663398
471	21°36'7.964676"	83°41'11.953716"	21.60221241	83.68665381
472	21°36'5.903748"	83°41'12.025068"	21.60163993	83.68667363
473	21°36'3.648168"	83°41'10.836456"	21.60101338	83.68634346
474	21°36'1.445724"	83°41'9.675888"	21.60040159	83.68602108
475	21°35'58.243992"	83°41'9.243492"	21.59951222	83.68590097
476	21°35'56.233896"	83°41'7.541448"	21.59895386	83.68542818
477	21°35'55.026240"	83°41'5.023968"	21.59861840	83.68472888
478	21°35'53.806056"	83°41'1.892472"	21.59827946	83.68385902
479	21°35'52.448496"	83°40'58.408356"	21.59790236	83.68289121
480	21°35'51.394776"	83°40'57.902052"	21.59760966	83.68275057
481	21°35'48.477120"	83°41'0.040740"	21.59679920	83.68334465
482	21°35'47.512968"	83°41'3.734016"	21.59653138	83.68437056
483	21°35'45.440232"	83°41'6.344556"	21.59595562	83.68509571
484	21°35'42.174600"	83°41'6.130212"	21.59504850	83.68503617
485	21°35'38.524236"	83°41'5.890596"	21.59403451	83.68496961
486	21°35'35.267100"	83°41'5.676828"	21.59312975	83.68491023
487	21°35'33.840456"	83°41'4.613028"	21.59273346	83.68461473
488	21°35'33.506520"	83°41'0.673260"	21.59264070	83.68352035
489	21°35'33.594648"	83°40'58.879092"	21.59266518	83.68302197
490	21°35'32.715708"	83°40'58.567872"	21.59242103	83.68293552
491	21°35'31.509060"	83°41'1.046220"	21.59208585	83.68362395
492	21°35'30.186708"	83°41'1.699944"	21.59171853	83.68380554
493	21°35'27.036456"	83°40'59.292120"	21.59084346	83.68313670
494	21°35'23.771796"	83°40'56.796888"	21.58993661	83.68244358
495	21°35'23.203824"	83°40'54.546492"	21.58977884	83.68181847
496	21°35'25.005084"	83°40'54.032592"	21.59027919	83.68167572
497	21°35'24.569808"	83°40'52.389912"	21.59015828	83.68121942
498	21°35'21.263532"	83°40'52.680720"	21.58923987	83.68130020
499	21°35'21.053256"	83°40'51.038184"	21.58918146	83.68084394
500	21°35'22.580844"	83°40'49.424808"	21.58960579	83.68039578
501	21°35'22.374744"	83°40'48.043020"	21.58954854	83.68001195
502	21°35'19.663224"	83°40'47.037972"	21.58879534	83.67973277
503	21°35'17.637504"	83°40'45.451560"	21.58823264	83.67929210
504	21°35'14.959428"	83°40'39.629532"	21.58748873	83.67767487
505	21°35'12.302232"	83°40'38.294976"	21.58675062	83.67730416
506	21°35'9.366864"	83°40'36.223608"	21.58593524	83.67672878
507	21°35'6.149148"	83°40'33.953016"	21.58504143	83.67609806
508	21°35'3.527124"	83°40'30.564624"	21.58431309	83.67515684
509	21°35'0.966120"	83°40'27.255108"	21.58360170	83.67423753
510	21°34'57.298620"	83°40'24.974472"	21.58258295	83.67360402
511	21°34'54.382260"	83°40'24.336588"	21.58177285	83.67342683
512	21°34'53.067504"	83°40'25.793976"	21.58140764	83.67383166

Pillar No	Latitude(DMS)	Longitude(DMS)	Latitude(DD)	Longitude(DD)
513	21°34'52.776156"	83°40'28.515720"	21.58132671	83.67488770
514	21°34'51.802932"	83°40'30.140184"	21.58105657	83.67503894
515	21°34'48.125928"	83°40'31.920024"	21.58003498	83.67553334
516	21°34'48.573732"	83°40'33.037824"	21.58015937	83.67584384
517	21°34'50.641248"	83°40'32.917404"	21.58073368	83.67581039
518	21°34'54.085944"	83°40'31.465632"	21.58169054	83.67540712
519	21°34'57.405432"	83°40'30.066600"	21.58261262	83.67501850
520	21°35'0.508128"	83°40'31.199412"	21.58347448	83.67533317
521	21°35'3.024924"	83°40'33.006648"	21.58417359	83.67583518
522	21°35'2.889636"	83°40'33.770676"	21.58413601	83.67604741
523	21°35'1.039056"	83°40'34.295916"	21.58362196	83.67619331
524	21°34'59.743740"	83°40'36.049044"	21.58326215	83.67668029
525	21°34'59.313072"	83°40'38.015652"	21.58314252	83.67722657
526	21°35'0.031884"	83°40'39.058464"	21.58334219	83.67751624
527	21°35'2.576580"	83°40'39.189324"	21.58404905	83.67755259
528	21°35'3.268428"	83°40'40.169208"	21.58424123	83.67782478
529	21°35'3.588432"	83°40'41.736576"	21.58433012	83.67826016
530	21°35'4.431156"	83°40'42.567348"	21.58456421	83.67849093
531	21°35'4.299108"	83°40'43.586544"	21.58452753	83.67877404
532	21°35'3.234804"	83°40'43.975272"	21.58423189	83.67888202
533	21°35'1.454640"	83°40'42.330864"	21.58373740	83.67842524
534	21°35'0.243924"	83°40'42.417948"	21.58340109	83.67844943
535	21°34'59.051568"	83°40'43.619412"	21.58306988	83.67878317
536	21°34'56.261892"	83°40'44.366592"	21.58229497	83.67899072
537	21°34'53.536404"	83°40'44.122296"	21.58153789	83.67892286
538	21°34'52.380300"	83°40'42.585204"	21.58121675	83.67849589
539	21°34'51.075588"	83°40'40.667484"	21.58085433	83.67796319
540	21°34'49.763208"	83°40'40.354896"	21.58048978	83.67787636
541	21°34'47.801964"	83°40'41.237724"	21.57994499	83.67812159
542	21°34'47.397108"	83°40'42.272580"	21.57983253	83.67840905
543	21°34'50.113092"	83°40'41.645604"	21.58058697	83.67823489
544	21°34'51.997620"	83°40'45.012252"	21.58111045	83.67917007
545	21°34'53.824044"	83°40'45.470136"	21.58161779	83.67929726
546	21°34'57.643500"	83°40'45.750684"	21.58267875	83.67937519
547	21°35'1.285008"	83°40'46.018200"	21.58369028	83.67944950
548	21°35'5.079588"	83°40'45.651504"	21.58474433	83.67934764
549	21°35'7.403604"	83°40'46.576272"	21.58538989	83.67960452
550	21°35'7.471644"	83°40'48.375588"	21.58540879	83.68010433
551	21°35'3.727176"	83°40'48.401292"	21.58436866	83.68011147
552	21°35'3.811092"	83°40'49.205712"	21.58439197	83.68033492
553	21°35'4.871112"	83°40'49.592892"	21.58468642	83.68044247
554	21°35'5.097768"	83°40'50.770848"	21.58474938	83.68076968
555	21°35'3.584328"	83°40'51.207492"	21.58432898	83.68089097
556	21°35'1.073904"	83°40'50.027196"	21.58363164	83.68056311
557	21°34'56.800884"	83°40'50.050992"	21.58244469	83.68056972
558	21°34'56.173008"	83°40'50.964888"	21.58227028	83.68082358
559	21°34'59.794500"	83°40'51.920904"	21.58327625	83.68108914
560	21°35'2.557968"	83°40'52.164372"	21.58404388	83.68115677

Pillar No	Latitude(DMS)	Longitude(DMS)	Latitude(DD)	Longitude(DD)
561	21°35'5.313516"	83°40'52.528044"	21.58480931	83.68125779
562	21°35'7.802196"	83°40'51.126348"	21.58550061	83.68086843
563	21°35'9.131640"	83°40'48.802332"	21.58586990	83.68022287
564	21°35'10.517424"	83°40'48.643788"	21.58625484	83.68017883
565	21°35'11.023044"	83°40'49.639368"	21.58639529	83.68045538
566	21°35'12.423948"	83°40'50.206476"	21.58678443	83.68061291
567	21°35'12.321744"	83°40'51.588336"	21.58675604	83.68099676
568	21°35'10.948416"	83°40'52.383108"	21.58637456	83.68121753
569	21°35'11.068944"	83°40'53.326956"	21.58640804	83.68147971
570	21°35'13.100100"	83°40'54.727248"	21.58697225	83.68186868
571	21°35'12.867000"	83°40'57.140904"	21.58690750	83.68253914
572	21°35'11.691816"	83°40'58.477764"	21.58658106	83.68291049
573	21°35'9.988908"	83°40'59.495232"	21.58610803	83.68319312
574	21°35'9.879540"	83°41'1.109292"	21.58607765	83.68364147
575	21°35'10.998852"	83°41'2.115564"	21.58638857	83.68392099
576	21°35'13.079688"	83°41'2.221656"	21.58696658	83.68395046
577	21°35'14.804052"	83°41'2.309568"	21.58744557	83.68397488
578	21°35'14.840340"	83°41'3.541020"	21.58745565	83.68431695
579	21°35'12.125580"	83°41'5.720604"	21.58670155	83.68492239
580	21°35'13.130880"	83°41'6.329940"	21.58698080	83.68509165
581	21°35'15.304308"	83°41'5.476524"	21.58758453	83.68485459
582	21°35'17.695644"	83°41'4.537500"	21.58824879	83.68459375
583	21°35'20.637204"	83°41'4.322184"	21.58906589	83.68453394
584	21°35'21.386688"	83°41'5.577720"	21.58927408	83.68488270
585	21°35'18.687336"	83°41'7.436760"	21.58852426	83.68539910
586	21°35'16.597104"	83°41'8.876292"	21.58794364	83.68579897
587	21°35'16.423044"	83°41'10.493376"	21.58789529	83.68624816
588	21°35'18.650940"	83°41'12.057792"	21.58851415	83.68668272
589	21°35'20.808276"	83°41'12.277428"	21.58911341	83.68674373
590	21°35'20.840568"	83°41'13.344468"	21.58912238	83.68704013
591	21°35'19.217544"	83°41'14.150796"	21.58867154	83.68726411
592	21°35'17.690748"	83°41'15.109548"	21.58824743	83.68753043
593	21°35'17.485980"	83°41'18.639780"	21.58819055	83.68851105
594	21°35'18.428640"	83°41'18.751704"	21.58845240	83.68854214
595	21°35'19.717800"	83°41'16.597644"	21.58881050	83.68794379
596	21°35'20.871816"	83°41'16.514232"	21.58913106	83.68792062
597	21°35'21.452280"	83°41'17.435004"	21.58929230	83.68817639
598	21°35'20.636484"	83°41'20.126868"	21.58906569	83.68892413
599	21°35'19.708404"	83°41'23.189136"	21.58880789	83.68977476
600	21°35'20.884812"	83°41'23.613036"	21.58913467	83.68989251
601	21°35'22.365672"	83°41'20.457456"	21.58954602	83.68901596
602	21°35'23.727876"	83°41'17.554740"	21.58992441	83.68820965
603	21°35'24.997344"	83°41'17.640672"	21.59027704	83.68823352
604	21°35'26.663676"	83°41'18.524040"	21.59073991	83.68847890
605	21°35'28.495716"	83°41'19.889700"	21.59124881	83.68885825
606	21°35'28.915980"	83°41'21.838992"	21.59136555	83.68939972
607	21°35'30.820812"	83°41'21.990156"	21.59189467	83.68944171
608	21°35'30.929964"	83°41'23.154396"	21.59192499	83.68976511

Pillar No	Latitude(DMS)	Longitude(DMS)	Latitude(DD)	Longitude(DD)
609	21°35'33.056088"	83°41'23.318520"	21.59251558	83.68981070
610	21°35'33.179640"	83°41'26.638332"	21.59254990	83.69073287
611	21°35'37.099284"	83°41'26.521584"	21.59363869	83.69070044
612	21°35'37.998024"	83°41'27.455136"	21.59388834	83.69095976
613	21°35'36.865428"	83°41'30.330708"	21.59357373	83.69175853
614	21°35'35.485764"	83°41'33.396072"	21.59319049	83.69261002
615	21°35'35.640636"	83°41'36.379248"	21.59323351	83.69343868
616	21°35'36.825324"	83°41'37.368060"	21.59356259	83.69371335
617	21°35'39.281244"	83°41'37.500504"	21.59424479	83.69375014
618	21°35'41.820036"	83°41'37.637412"	21.59495001	83.69378817
619	21°35'44.416428"	83°41'39.320556"	21.59567123	83.69425571
620	21°35'44.949480"	83°41'41.833176"	21.59581930	83.69495366
621	21°35'45.492468"	83°41'44.392704"	21.59597013	83.69566464
622	21°35'48.891732"	83°41'43.112616"	21.59691437	83.69530906
623	21°35'51.568548"	83°41'45.180348"	21.59765793	83.69588343
624	21°35'55.753548"	83°41'47.770188"	21.59882043	83.69660283
625	21°35'59.041176"	83°41'49.299324"	21.59973366	83.69702759
626	21°36'0.645352"	83°41'51.363852"	21.60017932	83.69760107
627	21°36'2.227356"	83°41'53.399292"	21.60061871	83.69816647
628	21°36'1.906200"	83°41'55.843620"	21.60052950	83.69884545
629	21°35'59.917488"	83°41'57.845148"	21.59997708	83.69940143
630	21°36'3.188232"	83°41'57.515568"	21.60088562	83.69930988
631	21°36'5.961600"	83°41'57.236100"	21.60165600	83.69923225
632	21°36'8.784720"	83°41'56.951628"	21.60244020	83.69915323
633	21°36'11.398212"	83°41'58.317360"	21.60316617	83.69953260
634	21°36'13.739148"	83°41'59.540676"	21.60381643	83.69987241
635	21°36'16.617924"	83°41'59.653932"	21.60461609	83.69990387
636	21°36'19.424412"	83°41'59.764344"	21.60539567	83.69993454
637	21°36'22.016628"	83°42'1.769220"	21.60611573	83.70049145
638	21°36'24.777684"	83°42'2.568024"	21.60688269	83.70071334
639	21°36'27.354240"	83°42'3.313440"	21.60759840	83.70092040
640	21°36'28.687248"	83°42'6.004872"	21.60796868	83.70166802
641	21°36'30.000924"	83°42'8.657208"	21.60833359	83.70240478
642	21°36'31.657320"	83°42'11.456136"	21.60879370	83.70318226
643	21°36'33.308352"	83°42'14.246064"	21.60925232	83.70395724
644	21°36'38.229840"	83°42'14.869332"	21.61061940	83.70413037
645	21°36'42.258564"	83°42'17.196732"	21.61173849	83.70477687
646	21°36'42.537132"	83°42'20.141208"	21.61181587	83.70559478
647	21°36'39.004560"	83°42'21.350160"	21.61083460	83.70593060
648	21°36'35.198784"	83°42'21.876876"	21.60977744	83.70607691
649	21°36'32.985756"	83°42'23.866920"	21.60916271	83.70662970
650	21°36'32.933988"	83°42'26.190648"	21.60914833	83.70727518
651	21°36'35.077788"	83°42'28.338192"	21.60974383	83.70787172
652	21°36'35.032068"	83°42'30.915468"	21.60973113	83.70858763
653	21°36'32.163472"	83°42'32.972112"	21.60893402	83.70915892
654	21°36'32.529672"	83°42'36.402120"	21.60903602	83.71011170
655	21°36'32.887008"	83°42'39.740184"	21.60913528	83.71103894
656	21°36'30.369996"	83°42'40.678740"	21.60843611	83.71129965

Pillar No	Latitude(DMS)	Longitude(DMS)	Latitude(DD)	Longitude(DD)
657	21°36'26.801496"	83°42'38.546352"	21.60744486	83.71070732
658	21°36'22.615776"	83°42'38.197224"	21.60628216	83.71061034
659	21°36'19.390644"	83°42'41.505408"	21.60538629	83.71152928
660	21°36'14.251824"	83°42'42.934824"	21.60395884	83.71192634
661	21°36'9.637704"	83°42'42.951492"	21.60267714	83.71193097
662	21°36'2.815272"	83°42'41.029992"	21.60078202	83.71139722
663	21°35'59.232120"	83°42'40.908492"	21.59978670	83.71136347
664	21°35'55.505328"	83°42'43.555068"	21.59875148	83.71209863
665	21°35'53.608092"	83°42'46.744524"	21.59822447	83.71298459
666	21°35'54.903048"	83°42'47.095956"	21.59858418	83.71308221
667	21°35'58.145820"	83°42'43.728228"	21.59948495	83.71214673
668	21°36'1.749384"	83°42'43.120764"	21.60048594	83.71197799
669	21°36'5.591952"	83°42'45.137484"	21.60155332	83.71253819
670	21°36'8.858556"	83°42'46.851948"	21.60246071	83.71301443
671	21°36'15.215868"	83°42'46.976076"	21.60422663	83.71304891
672	21°36'15.645528"	83°42'48.631608"	21.60434598	83.71350878
673	21°36'11.839896"	83°42'51.325632"	21.60328886	83.71425712
674	21°36'9.040500"	83°42'55.113912"	21.60251125	83.71530942
675	21°36'6.660072"	83°42'59.033484"	21.60185002	83.71639819
676	21°36'4.265964"	83°43'2.975448"	21.60118499	83.71749318
677	21°35'59.456544"	83°43'8.361408"	21.59984904	83.71898928
678	21°35'56.258772"	83°43'11.646768"	21.59896077	83.71990188
679	21°35'56.846508"	83°43'14.487708"	21.59912403	83.72069103
680	21°35'54.589740"	83°43'17.319108"	21.59849715	83.72147753
681	21°35'52.572840"	83°43'19.849548"	21.59793690	83.72218043
682	21°35'49.743348"	83°43'19.312680"	21.59715093	83.72203130
683	21°35'49.632036"	83°43'20.214336"	21.59712001	83.72228176
684	21°35'52.345716"	83°43'21.427752"	21.59787381	83.72261882
685	21°35'53.123640"	83°43'22.776636"	21.59808990	83.72299351
686	21°35'54.709764"	83°43'23.543112"	21.59853049	83.72320642
687	21°35'55.604688"	83°43'25.491540"	21.59877908	83.72374765
688	21°35'56.047740"	83°43'27.353532"	21.59890215	83.72426487
689	21°35'57.811164"	83°43'27.980724"	21.59939199	83.72443909
690	21°35'58.607268"	83°43'28.728156"	21.59961313	83.72464671
691	21°35'58.547544"	83°43'31.009224"	21.59959654	83.72528034
692	21°35'58.479684"	83°43'33.600180"	21.59957769	83.72600005
693	21°35'59.845704"	83°43'34.061844"	21.59995714	83.72612829
694	21°36'1.193112"	83°43'32.805372"	21.60033142	83.72577927
695	21°36'2.566008"	83°43'31.525104"	21.60071278	83.72542364
696	21°36'3.819780"	83°43'31.646496"	21.60106105	83.72545736
697	21°36'3.826980"	83°43'33.861720"	21.60106305	83.72607270
698	21°36'4.980600"	83°43'35.981724"	21.60138350	83.72666159
699	21°36'4.198032"	83°43'39.107208"	21.60116612	83.72752978
700	21°36'5.081184"	83°43'39.798372"	21.60141144	83.72772177
701	21°36'6.382908"	83°43'39.822168"	21.60177303	83.72772838
702	21°36'5.902920"	83°43'36.754968"	21.60163970	83.72687638
703	21°36'6.808248"	83°43'36.495048"	21.60189118	83.72680418
704	21°36'8.093124"	83°43'37.253640"	21.60224809	83.72701490

Pillar No	Latitude(DMS)	Longitude(DMS)	Latitude(DD)	Longitude(DD)
705	21°36'8.527176"	83°43'40.306620"	21.60236866	83.72786295
706	21°36'9.099396"	83°43'41.495232"	21.60252761	83.72819312
707	21°36'10.336392"	83°43'41.349684"	21.60287122	83.72815269
708	21°36'10.221408"	83°43'43.728276"	21.60283928	83.72881341
709	21°36'11.264472"	83°43'43.775472"	21.60312902	83.72882652
710	21°36'12.279240"	83°43'42.373560"	21.60341090	83.72843710
711	21°36'13.227156"	83°43'41.063988"	21.60367421	83.72807333
712	21°36'14.387328"	83°43'40.371060"	21.60399648	83.72788085
713	21°36'15.485544"	83°43'41.605536"	21.60430154	83.72822376
714	21°36'15.471180"	83°43'43.781952"	21.60429755	83.72882832
715	21°36'15.456564"	83°43'45.997968"	21.60429349	83.72944388
716	21°36'18.497808"	83°43'46.124184"	21.60513828	83.72947894
717	21°36'21.101292"	83°43'45.697152"	21.60586147	83.72936032
718	21°36'23.537376"	83°43'45.297516"	21.60653816	83.72924931
719	21°36'23.878656"	83°43'47.530272"	21.60663296	83.72986952
720	21°36'21.225816"	83°43'48.430308"	21.60589606	83.73011953
721	21°36'18.260640"	83°43'49.436328"	21.60507240	83.73039898
722	21°36'15.413796"	83°43'50.251368"	21.60428161	83.73062538
723	21°36'12.147372"	83°43'51.200724"	21.60337427	83.73088909
724	21°36'8.653284"	83°43'51.858984"	21.60240369	83.73107194
725	21°36'5.020092"	83°43'52.419108"	21.60139447	83.73122753
726	21°36'2.467584"	83°43'52.039596"	21.60068544	83.73112211
727	21°36'1.185696"	83°43'52.798980"	21.60032936	83.73133305
728	21°36'0.256968"	83°43'54.704172"	21.60007138	83.73186227
729	21°35'56.684364"	83°43'56.777844"	21.59907899	83.73243829
730	21°35'53.422872"	83°43'59.839176"	21.59817302	83.73328866
731	21°35'50.171172"	83°44'1.005396"	21.59726977	83.73361261
732	21°35'49.176852"	83°44'4.360128"	21.59699357	83.73454448
733	21°35'43.793592"	83°44'5.274420"	21.59549822	83.73479845
734	21°35'40.228008"	83°44'8.062368"	21.59450778	83.73557288
735	21°35'37.314888"	83°44'9.269592"	21.59369858	83.73590822
736	21°35'36.137796"	83°44'12.206544"	21.59337161	83.73672404
737	21°35'33.709272"	83°44'15.190800"	21.59269702	83.73755300
738	21°35'28.435344"	83°44'17.260620"	21.59123204	83.73812795
739	21°35'23.184744"	83°44'21.316704"	21.58977354	83.73925464
740	21°35'18.279312"	83°44'25.106028"	21.58841092	83.74030723
741	21°35'14.992584"	83°44'25.848420"	21.58749794	83.74051345
742	21°35'15.038628"	83°44'27.584232"	21.58751073	83.74099562
743	21°35'17.089728"	83°44'28.735296"	21.58808048	83.74131536
744	21°35'17.997072"	83°44'31.799364"	21.58833252	83.74216649
745	21°35'16.842372"	83°44'33.166608"	21.58801177	83.74254628
746	21°35'13.650648"	83°44'32.486388"	21.58712518	83.74235733
747	21°35'12.696792"	83°44'30.374664"	21.58686022	83.74177074
748	21°35'11.110344"	83°44'29.347296"	21.58641954	83.74148536
749	21°35'8.920320"	83°44'29.529132"	21.58581120	83.74153587
750	21°35'8.810340"	83°44'32.385408"	21.58578065	83.74232928
751	21°35'8.698128"	83°44'35.298744"	21.58574948	83.74313854
752	21°35'7.581264"	83°44'35.779668"	21.58543924	83.74327213

Pillar No	Latitude(DMS)	Longitude(DMS)	Latitude(DD)	Longitude(DD)
753	21°35'7.475532"	83°44'37.235616"	21.58540987	83.74367656
754	21°35'8.703348"	83°44'38.297868"	21.58575093	83.74397163
755	21°35'8.709252"	83°44'39.516396"	21.58575287	83.74431011
756	21°35'5.642196"	83°44'40.768188"	21.58490061	83.74465783
757	21°35'8.675028"	83°44'41.831064"	21.58490973	83.74486974
758	21°35'7.875348"	83°44'41.508276"	21.58552093	83.74486341
759	21°35'7.985796"	83°44'43.716940"	21.58555161	83.74510915
760	21°35'6.345276"	83°44'43.658664"	21.58509591	83.74546074
761	21°35'8.531676"	83°44'44.480724"	21.58486991	83.74568909
762	21°35'6.547344"	83°44'45.642336"	21.58515204	83.74601176
763	21°35'7.865340"	83°44'44.307204"	21.58551815	83.74564089
764	21°35'9.280716"	83°44'43.958976"	21.58591131	83.74554416
765	21°35'11.158368"	83°44'41.461944"	21.58643288	83.74485054
766	21°35'12.333516"	83°44'41.782128"	21.58675931	83.74493948
767	21°35'11.499900"	83°44'48.330168"	21.58652775	83.74675838
768	21°35'9.422268"	83°44'49.137648"	21.58595063	83.74698268
769	21°35'8.692152"	83°44'51.067716"	21.58574782	83.74751881
770	21°35'6.289620"	83°44'52.307052"	21.58508045	83.74786307
771	21°35'3.867108"	83°44'53.480184"	21.58440753	83.74818894
772	21°34'59.814588"	83°44'53.463408"	21.58328183	83.74818428
773	21°34'55.532208"	83°44'53.434608"	21.58209228	83.74817628
774	21°34'53.950584"	83°44'55.350384"	21.58165294	83.74870844
775	21°34'52.466988"	83°45'1.002888"	21.58124083	83.75027858
776	21°34'51.291012"	83°45'5.551308"	21.58091417	83.75154203
777	21°34'46.830108"	83°45'2.689884"	21.57967503	83.75074719
778	21°34'43.281912"	83°44'56.918184"	21.57868942	83.74914394
779	21°34'41.464776"	83°44'56.755752"	21.57818466	83.74909882
780	21°34'39.385272"	83°45'2.878200"	21.57760702	83.75079950
781	21°34'36.407136"	83°44'59.139276"	21.57677976	83.74976091
782	21°34'34.023792"	83°44'59.446140"	21.57611772	83.74984615
783	21°34'32.232792"	83°44'57.422796"	21.57562022	83.74928411
784	21°34'30.681264"	83°44'54.538548"	21.57518924	83.74848293
785	21°34'28.073208"	83°44'55.747680"	21.57446478	83.74881880
786	21°34'23.972592"	83°44'53.150100"	21.57332572	83.74809725
787	21°34'23.781576"	83°44'48.800076"	21.57327266	83.74688891
788	21°34'21.444312"	83°44'47.380200"	21.57262342	83.74649450
789	21°34'17.765040"	83°44'46.277952"	21.57160140	83.74618832
790	21°34'14.861100"	83°44'42.616248"	21.57079475	83.74517118
791	21°34'11.758188"	83°44'44.292768"	21.56993283	83.74563688
792	21°34'8.753448"	83°44'46.445280"	21.56909818	83.74623480
793	21°34'8.347692"	83°44'53.451816"	21.56898547	83.74818106
794	21°34'2.250804"	83°44'53.394432"	21.56729189	83.74816512
795	21°33'59.722128"	83°44'56.830848"	21.56658948	83.74911968
796	21°33'55.903284"	83°44'56.875632"	21.56552869	83.74913212
797	21°33'53.680104"	83°44'50.817300"	21.56491114	83.74744925
798	21°33'48.968856"	83°44'49.446168"	21.56360246	83.74706838
799	21°33'45.663588"	83°44'49.477020"	21.56268433	83.74707695
800	21°33'41.153796"	83°44'52.317132"	21.56143161	83.74786587

Pillar No	Latitude(DMS)	Longitude(DMS)	Latitude(DD)	Longitude(DD)
801	21°33'34.457220"	83°44'53.163996"	21.55957145	83.74810111
802	21°33'28.634076"	83°44'56.252904"	21.55795391	83.74895914
803	21°33'29.579148"	83°45'2.406024"	21.55821643	83.75066834
804	21°33'23.821596"	83°45'6.153408"	21.55661711	83.75170928
805	21°33'19.490184"	83°45'11.478276"	21.55541394	83.75318841
806	21°33'14.016996"	83°45'10.181304"	21.55389361	83.75282814
807	21°33'9.634356"	83°45'9.013140"	21.55267621	83.75250365
808	21°33'4.706244"	83°45'7.834752"	21.55130729	83.75217632
809	21°32'59.088516"	83°45'10.593900"	21.54974681	83.75294275
810	21°32'51.759564"	83°45'14.199840"	21.54771099	83.75394440
811	21°32'45.984048"	83°45'15.511536"	21.54610668	83.75430876
812	21°32'41.885772"	83°45'16.811064"	21.54496827	83.75466974
813	21°32'38.622336"	83°45'16.959024"	21.54406176	83.75471084
814	21°32'37.131972"	83°45'17.149788"	21.54364777	83.75476383
815	21°32'32.368884"	83°45'18.709992"	21.54232469	83.75519722
816	21°32'30.963372"	83°45'21.317796"	21.54193427	83.75592161
817	21°32'26.799324"	83°45'21.090744"	21.54077759	83.75585854
818	21°32'22.615440"	83°45'19.171476"	21.53961540	83.75532541
819	21°32'21.104376"	83°45'19.829988"	21.53919566	83.75550833
820	21°32'17.376864"	83°45'22.029336"	21.53816024	83.75611926
821	21°32'13.006788"	83°45'24.561684"	21.53694633	83.75682269
822	21°32'9.110364"	83°45'26.951616"	21.53586399	83.75748656
823	21°32'4.709976"	83°45'29.855880"	21.53464166	83.75829330
824	21°32'0.372696"	83°45'32.427396"	21.53343686	83.75900761
825	21°31'59.845404"	83°45'36.631044"	21.53329039	83.76017529
826	21°31'59.298888"	83°45'40.911012"	21.53313858	83.76136417
827	21°31'56.067096"	83°45'42.801084"	21.53224086	83.76188919
828	21°31'56.882100"	83°45'48.933432"	21.53246725	83.76359262
829	21°31'54.125292"	83°45'54.838800"	21.53170147	83.76523300
830	21°31'51.637692"	83°45'59.047632"	21.53101047	83.76640212
831	21°31'49.164096"	83°46'3.029664"	21.53032336	83.76750824
832	21°31'52.076028"	83°46'3.961956"	21.53113223	83.76776721
833	21°31'55.314408"	83°46'4.742868"	21.53203178	83.76798413
834	21°31'55.824888"	83°46'6.944196"	21.53217358	83.76859561
835	21°31'56.167824"	83°46'9.660648"	21.53226884	83.76935018
836	21°31'56.524548"	83°46'11.032860"	21.53236793	83.76973135
837	21°31'53.560704"	83°46'12.205488"	21.53154464	83.77005708
838	21°31'50.527308"	83°46'12.969840"	21.53070203	83.77026940
839	21°31'50.528172"	83°46'13.566216"	21.53070227	83.77043506
840	21°31'51.579588"	83°46'16.768092"	21.53099433	83.77132447
841	21°31'51.882312"	83°46'20.693604"	21.53107842	83.77241489
842	21°31'50.652768"	83°46'24.292992"	21.53073688	83.77341472
843	21°31'48.284292"	83°46'25.564728"	21.53007897	83.77376798
844	21°31'45.703920"	83°46'24.625848"	21.52936220	83.77350718
845	21°31'43.923612"	83°46'22.255824"	21.52886767	83.77284884
846	21°31'41.886120"	83°46'19.520832"	21.52830170	83.77208912
847	21°31'42.197232"	83°46'24.133224"	21.52838812	83.77337034
848	21°31'39.412560"	83°46'26.420736"	21.52761460	83.77400576

Pillar No	Latitude(DMS)	Longitude(DMS)	Latitude(DD)	Longitude(DD)
849	21°31'37.504560"	83°46'29.309268"	21.52708460	83.77480813
850	21°31'37.198344"	83°46'33.291660"	21.52699954	83.77591435
851	21°31'33.903084"	83°46'33.674016"	21.52608419	83.77602056
852	21°31'32.170008"	83°46'31.175328"	21.52560278	83.77532648
853	21°31'30.004356"	83°46'29.054784"	21.52500121	83.77473744
854	21°31'25.551804"	83°46'26.670252"	21.52376439	83.77407507
855	21°31'19.500744"	83°46'23.961072"	21.52208354	83.77332252
856	21°31'14.766024"	83°46'26.907600"	21.52076834	83.77414100
857	21°31'9.378912"	83°46'25.776588"	21.51927192	83.77382683
858	21°31'6.940272"	83°46'26.628096"	21.51859452	83.77406336
859	21°30'59.759352"	83°46'23.074176"	21.51659982	83.77307616
860	21°30'58.089024"	83°46'21.472644"	21.51613584	83.77263129
861	21°30'53.747640"	83°46'19.973892"	21.51492990	83.77221497
862	21°30'49.561524"	83°46'22.472184"	21.51376709	83.77290894
863	21°30'44.809200"	83°46'23.190024"	21.51244700	83.77310834
864	21°30'39.844656"	83°46'21.046800"	21.51106796	83.77251300
865	21°30'38.123640"	83°46'24.369600"	21.51058990	83.77343600
866	21°30'34.979688"	83°46'27.201936"	21.50971658	83.77422276
867	21°30'32.237424"	83°46'26.184036"	21.50895484	83.77394001
868	21°30'29.562948"	83°46'24.748392"	21.50821193	83.77354122
869	21°30'25.969284"	83°46'25.726728"	21.50721369	83.77381298
870	21°30'23.080896"	83°46'24.849084"	21.50641136	83.77356919
871	21°30'20.714184"	83°46'23.307564"	21.50575394	83.77314099
872	21°30'20.142288"	83°46'19.126848"	21.50559508	83.77197968
873	21°30'19.824156"	83°46'15.301380"	21.50550671	83.77091705
874	21°30'18.882180"	83°46'12.815112"	21.50524505	83.77022642
875	21°30'14.471640"	83°46'14.026728"	21.50401990	83.77056298
876	21°30'9.505476"	83°46'15.577644"	21.50264041	83.77099379
877	21°30'4.735872"	83°46'15.725712"	21.50131552	83.77103492
878	21°30'2.065428"	83°46'15.910608"	21.50057373	83.77108628
879	21°29'59.957124"	83°46'17.189076"	21.49998809	83.77144141
880	21°30'0.393048"	83°46'20.048268"	21.50010918	83.77223563
881	21°30'0.716832"	83°46'23.249892"	21.50019912	83.77312497
882	21°30'0.898812"	83°46'26.276160"	21.50024967	83.77396560
883	21°29'55.794012"	83°46'24.330432"	21.49883167	83.77342512
884	21°29'51.049302"	83°46'23.571696"	21.49751372	83.77321436
885	21°29'47.859216"	83°46'23.601180"	21.49662756	83.77322255
886	21°29'43.404324"	83°46'23.292912"	21.49539009	83.77313692
887	21°29'38.409612"	83°46'23.426220"	21.49400267	83.77317395
888	21°29'34.730736"	83°46'22.634652"	21.49298076	83.77295407
889	21°29'27.666636"	83°46'21.766836"	21.49101851	83.77271301
890	21°29'22.928748"	83°46'20.388540"	21.48970243	83.77233015
891	21°29'18.559212"	83°46'17.539500"	21.48848867	83.77153875
892	21°29'13.233444"	83°46'13.442340"	21.48700929	83.77040065
893	21°29'8.517696"	83°46'8.402196"	21.48569936	83.76900061
894	21°29'6.834300"	83°46'2.848692"	21.48523175	83.76745797
895	21°29'4.845696"	83°45'57.591000"	21.48467936	83.76599750
896	21°29'3.475356"	83°45'52.012260"	21.48429871	83.76444785

Filler No	Latitude(DMS)	Longitude(DMS)	Latitude(DD)	Longitude(DD)
897	21°29'1.535460"	83°45'44.757036"	21.48375985	83.76243251
898	21°29'0.199032"	83°45'38.585592"	21.48338862	83.76071822
899	21°28'59.573568"	83°45'30.785292"	21.48321488	83.75855147
900	21°28'59.943576"	83°45'23.413896"	21.48331766	83.75650386
901	21°29'1.145652"	83°45'16.295832"	21.48365157	83.75452662
902	21°29'1.856364"	83°45'14.585292"	21.48384899	83.75405147
903	21°29'2.755248"	83°45'10.456992"	21.48409868	83.75290472
904	21°29'2.989644"	83°45'6.138792"	21.48416379	83.75170522
905	21°29'2.434992"	83°45'1.514808"	21.48400972	83.75042078
906	21°28'59.560464"	83°44'57.660684"	21.48321124	83.74935019
907	21°28'57.241128"	83°44'52.488456"	21.48256698	83.74791346
908	21°28'58.198188"	83°44'47.952816"	21.48283283	83.74665356
909	21°28'59.410488"	83°44'42.731196"	21.48316958	83.74520311
910	21°29'2.598252"	83°44'38.887476"	21.48405507	83.74413541
911	21°29'6.706284"	83°44'32.713296"	21.48519619	83.74242036
912	21°29'9.226356"	83°44'26.731104"	21.48589621	83.74075864
913	21°29'9.797568"	83°44'21.397200"	21.48605488	83.73927700
914	21°29'8.338308"	83°44'17.760588"	21.48564953	83.73826683
915	21°29'6.654048"	83°44'12.983244"	21.48518168	83.73693979
916	21°29'5.515224"	83°44'8.680992"	21.48486534	83.73574472
917	21°29'6.296424"	83°44'6.247428"	21.48508234	83.73506873
918	21°29'7.775736"	83°44'0.451788"	21.48549326	83.73345883
919	21°29'7.681272"	83°43'55.817364"	21.48546702	83.73217149
920	21°29'7.560240"	83°43'52.699260"	21.48543340	83.73130535
921	21°29'8.285712"	83°43'48.511416"	21.48563492	83.73014206
922	21°29'9.513744"	83°43'44.924160"	21.48597604	83.72914560
923	21°29'15.198072"	83°43'43.272048"	21.48755502	83.72868668
924	21°29'19.066776"	83°43'40.199952"	21.48862966	83.72783332
925	21°29'20.753592"	83°43'37.521912"	21.48909822	83.72708942
926	21°29'23.215776"	83°43'32.683872"	21.48978216	83.72574552
927	21°29'25.268136"	83°43'30.437256"	21.49035226	83.72512146
928	21°29'29.204556"	83°43'29.113824"	21.49144571	83.72475384
929	21°29'30.605352"	83°43'25.615380"	21.49183482	83.72378205
930	21°29'34.156932"	83°43'21.618480"	21.49282137	83.72267180
931	21°29'36.583944"	83°43'17.577012"	21.49349554	83.72154917
932	21°29'38.586300"	83°43'13.558656"	21.49405175	83.72043296
933	21°29'40.734744"	83°43'9.076692"	21.49464854	83.71918797
934	21°29'43.434996"	83°43'1.168464"	21.49539861	83.71699124
935	21°29'45.596004"	83°42'54.403992"	21.49599889	83.71511222
936	21°29'46.644936"	83°42'49.208184"	21.49629026	83.71366894
937	21°29'47.418828"	83°42'43.795656"	21.49650523	83.71216546
938	21°29'47.575248"	83°42'40.681728"	21.49654868	83.71130048
939	21°29'47.180004"	83°42'36.015264"	21.49643889	83.71000424
940	21°29'50.051292"	83°42'30.885948"	21.49723647	83.70857943
941	21°29'53.186280"	83°42'24.049152"	21.49810730	83.70693032
942	21°29'55.312008"	83°42'20.708280"	21.49869778	83.70575230
943	21°29'58.353000"	83°42'16.622964"	21.49954250	83.70461749
944	21°30'1.886688"	83°42'11.762748"	21.50052408	83.70326743

Pillar No	Latitude(DMS)	Longitude(DMS)	Latitude(DD)	Longitude(DD)
945	21°30'3.231036"	83°42'7.815456"	21.50089753	83.70217096
946	21°30'4.483080"	83°42'4.085496"	21.50124530	83.70113486
947	21°30'2.986488"	83°42'0.113832"	21.50082958	83.70003162
948	21°30'1.539324"	83°41'56.072904"	21.50042759	83.69890914
949	21°29'57.175764"	83°41'56.912496"	21.49921549	83.69914236
950	21°29'52.042812"	83°41'57.721164"	21.49778967	83.69936699
951	21°29'46.332924"	83°42'1.842264"	21.49620359	83.70051174
952	21°29'43.076076"	83°42'4.338216"	21.49529891	83.70120506
953	21°29'39.645708"	83°42'6.871428"	21.49434603	83.70190873
954	21°29'35.625192"	83°42'1.751724"	21.49322922	83.70048659
955	21°29'33.129312"	83°41'57.988248"	21.49253592	83.69944118
956	21°29'29.474952"	83°41'53.740248"	21.49152082	83.69826118
957	21°29'24.796536"	83°41'50.424468"	21.49022126	83.69734013
958	21°29'30.141816"	83°41'46.609908"	21.49170606	83.69628053
959	21°29'35.369556"	83°41'43.700784"	21.49315821	83.69547244
960	21°29'39.205176"	83°41'41.379936"	21.49422366	83.69482776
961	21°29'42.644004"	83°41'35.333412"	21.49517889	83.69314817
962	21°29'47.310756"	83°41'32.455932"	21.49647521	83.69234887
963	21°29'52.277388"	83°41'29.526756"	21.49785483	83.69153521
964	21°29'57.762636"	83°41'24.012708"	21.49937851	83.69000353
965	21°29'57.666840"	83°41'19.731372"	21.49935190	83.68881427
966	21°29'57.311880"	83°41'14.084772"	21.49925330	83.68724577
967	21°30'5.523804"	83°41'10.473936"	21.50153439	83.68624276
968	21°30'11.016504"	83°41'7.989396"	21.50306014	83.68555261
969	21°30'15.190596"	83°41'5.963280"	21.50421961	83.68498980
970	21°30'10.325808"	83°41'2.509836"	21.50286828	83.68403051
971	21°30'4.578228"	83°41'0.497652"	21.50127173	83.68347157
972	21°29'59.060796"	83°40'58.578672"	21.49973911	83.68293852
973	21°29'54.716856"	83°40'54.350184"	21.49853246	83.68176394
974	21°29'50.925264"	83°40'51.154392"	21.49747924	83.68087622
975	21°29'45.790548"	83°40'49.723068"	21.49605293	83.68047863
976	21°29'40.766064"	83°40'48.492120"	21.49465724	83.68013670
977	21°29'39.974172"	83°40'42.505788"	21.49443727	83.67847383
978	21°29'44.585124"	83°40'43.872024"	21.49571809	83.67885334
979	21°29'47.111784"	83°40'44.520924"	21.49641994	83.67903359
980	21°29'54.692448"	83°40'47.189244"	21.49852568	83.67977479
981	21°30'0.246636"	83°40'49.140264"	21.50006851	83.68031674
982	21°30'5.531220"	83°40'47.944488"	21.50153645	83.67998458
983	21°30'5.832396"	83°40'47.758260"	21.50162011	83.67993285
984	21°30'4.299012"	83°40'43.114332"	21.50119417	83.67864287
985	21°30'3.185352"	83°40'38.390808"	21.50088482	83.67733078
986	21°30'2.261484"	83°40'32.668104"	21.50062819	83.67574114
987	21°30'0.775476"	83°40'27.598404"	21.50021541	83.67433289
988	21°29'59.732052"	83°40'20.910720"	21.49992557	83.67247520
989	21°29'59.007372"	83°40'17.787540"	21.49972427	83.67160765
990	21°29'58.274124"	83°40'13.483920"	21.49952059	83.67041220
991	21°29'58.096392"	83°40'13.166544"	21.49947122	83.67032404
992	21°29'53.918268"	83°40'12.800388"	21.49831063	83.67022233

Pillar No	Latitude(DMS)	Longitude(DMS)	Latitude(DD)	Longitude(DD)
993	21°29'53.266596"	83°40'3.949104"	21.49812961	83.66776364
994	21°29'51.059760"	83°39'58.485924"	21.49751660	83.66624609
995	21°29'50.240004"	83°39'56.216916"	21.49728889	83.66561581
996	21°29'48.826608"	83°39'54.053964"	21.49689628	83.66501499
997	21°29'48.019596"	83°39'53.810244"	21.49667211	83.66494729
998	21°29'43.530144"	83°39'48.904452"	21.49542504	83.66358457
999	21°29'36.409020"	83°39'44.960868"	21.49344695	83.66248913
1000	21°29'28.480272"	83°39'45.329544"	21.49124452	83.66259154
1001	21°29'22.531632"	83°39'46.635876"	21.48959212	83.66295441
1002	21°29'18.755952"	83°39'43.041204"	21.48854332	83.66195589
1003	21°29'18.535488"	83°39'37.658232"	21.48848208	83.66046062
1004	21°29'23.684928"	83°39'35.465220"	21.48991248	83.65985145
1005	21°29'26.908368"	83°39'31.033908"	21.49080788	83.65862053
1006	21°29'31.039476"	83°39'24.910092"	21.49195541	83.65691947
1007	21°29'35.646036"	83°39'18.195768"	21.49323501	83.65505438
1008	21°29'41.180712"	83°39'15.330132"	21.49477242	83.65425837
1009	21°29'46.950468"	83°39'12.232440"	21.49637513	83.65339790
1010	21°29'51.750492"	83°39'6.948612"	21.49770847	83.65193017
1011	21°29'55.988088"	83°39'2.491236"	21.49888558	83.65069201
1012	21°30'1.229760"	83°38'58.646292"	21.50034160	83.64962397
1013	21°30'6.643476"	83°38'54.997224"	21.50184541	83.64861034
1014	21°30'12.937572"	83°38'52.087848"	21.50359377	83.64780218
1015	21°30'18.545868"	83°38'50.524296"	21.50515163	83.64736786
1016	21°30'24.779484"	83°38'49.008120"	21.50688319	83.64694670
1017	21°30'29.152692"	83°38'46.581972"	21.50809797	83.64627277
1018	21°30'32.785128"	83°38'43.397520"	21.50910698	83.64538820
1019	21°30'36.816336"	83°38'39.428592"	21.51022676	83.64428572
1020	21°30'40.256748"	83°38'35.288628"	21.51118243	83.64313573
1021	21°30'44.443080"	83°38'32.165124"	21.51234530	83.64226809
1022	21°30'48.796128"	83°38'28.742424"	21.51355448	83.64131734
1023	21°30'53.047008"	83°38'25.395828"	21.51473528	83.64038773
1024	21°30'58.243572"	83°38'22.691940"	21.51617877	83.63963665
1025	21°31'1.936704"	83°38'19.099644"	21.51720464	83.63863879
1026	21°31'5.030904"	83°38'14.930376"	21.51806414	83.63748066
1027	21°31'8.385672"	83°38'9.979764"	21.51899602	83.63610549
1028	21°31'12.076284"	83°38'2.843088"	21.52002119	83.63412308
1029	21°31'17.546448"	83°37'56.588232"	21.52154068	83.63238562
1030	21°31'25.377060"	83°37'52.604760"	21.52371585	83.63127910
1031	21°31'32.399112"	83°37'48.787500"	21.52566642	83.63021875
1032	21°31'37.362900"	83°37'44.833080"	21.52704525	83.62912030
1033	21°31'42.895524"	83°37'41.677716"	21.52858209	83.62824381
1034	21°31'48.795276"	83°37'37.886088"	21.53022091	83.62719058
1035	21°31'56.781876"	83°37'33.086136"	21.53243941	83.62585726
1036	21°32'4.797276"	83°37'29.484444"	21.53466591	83.62485679
1037	21°32'12.536772"	83°37'25.752396"	21.53681577	83.62382011
1038	21°32'18.403944"	83°37'22.659024"	21.53844554	83.62296084
1039	21°32'24.208872"	83°37'19.190028"	21.54005802	83.62199723
1040	21°32'30.107760"	83°37'15.154500"	21.54169660	83.62087625

PHar No	Latitude(DMS)	Longitude(DMS)	Latitude(DD)	Longitude(DD)
1041	21°32'35.758788"	83°37'13.538064"	21.54326633	83.62042724
1042	21°32'42.330948"	83°37'12.280008"	21.54509193	83.62007778
1043	21°32'50.254692"	83°37'12.851076"	21.54729297	83.62023641
1044	21°32'57.730884"	83°37'13.864800"	21.54936969	83.62051800
1045	21°33'4.636548"	83°37'14.655720"	21.55128793	83.62073770
1046	21°33'10.811880"	83°37'14.218608"	21.55300330	83.62061628
1047	21°33'16.807572"	83°37'13.263780"	21.55466877	83.62035105
1048	21°33'22.840056"	83°37'11.923068"	21.55634446	83.61997863
1049	21°33'29.038356"	83°37'10.443396"	21.55806621	83.61956761
1050	21°33'34.936092"	83°37'8.299416"	21.55970447	83.61897206
1051	21°33'39.912120"	83°37'6.615228"	21.56108670	83.61850423
1052	21°33'44.617572"	83°37'3.648396"	21.56239377	83.61768011
1053	21°33'49.538196"	83°36'59.522400"	21.56376061	83.61653400
1054	21°33'56.823012"	83°36'57.546792"	21.56578417	83.61598522
1055	21°34'2.979552"	83°36'57.957984"	21.56749432	83.61609944
1056	21°34'8.528736"	83°36'59.285016"	21.56903576	83.61646806
1057	21°34'13.940112"	83°36'58.441104"	21.57053892	83.61623364
1058	21°34'19.838820"	83°36'57.267864"	21.57217745	83.61590774
1059	21°34'27.710112"	83°36'56.144484"	21.57436392	83.61559569
1060	21°34'35.090112"	83°36'55.409364"	21.57641392	83.61539149
1061	21°34'40.971360"	83°36'54.639216"	21.57804760	83.61517756
1062	21°34'46.753104"	83°36'53.028540"	21.57965364	83.61473015
1063	21°34'52.230684"	83°36'51.617916"	21.58117519	83.61433831
1064	21°34'57.783612"	83°36'48.073824"	21.58271767	83.61335384
1065	21°35'2.082264"	83°36'46.053252"	21.58391174	83.61279257
1066	21°35'6.724968"	83°36'43.444692"	21.58520138	83.61206797
1067	21°35'12.197832"	83°36'41.475096"	21.58672162	83.61152086
1068	21°35'18.476628"	83°36'40.554288"	21.58846573	83.61126508
1069	21°35'23.325936"	83°36'41.923260"	21.58981276	83.61164535
1070	21°35'27.643704"	83°36'41.751396"	21.59101214	83.61159761
1071	21°35'31.089876"	83°36'41.373000"	21.59196941	83.61149250
1072	21°35'34.129932"	83°36'40.873644"	21.59281387	83.61135379
1073	21°35'37.504716"	83°36'40.183128"	21.59375131	83.61116198
1074	21°35'40.753392"	83°36'41.996844"	21.59465372	83.61166579
1075	21°35'43.745352"	83°36'43.109136"	21.59548482	83.61197476
1076	21°35'47.660568"	83°36'43.254720"	21.59657238	83.61201520
1077	21°35'51.155088"	83°36'42.955884"	21.59754308	83.61193219
1078	21°35'54.280824"	83°36'42.045732"	21.59841134	83.61167937
1079	21°35'57.163884"	83°36'41.746320"	21.59921219	83.61159620
1080	21°35'59.047116"	83°36'43.781724"	21.59973531	83.61216159
1081	21°36'0.417024"	83°36'46.528776"	21.60011584	83.61292466
1082	21°36'3.502440"	83°36'47.884392"	21.60097290	83.61330122
1083	21°36'7.437564"	83°36'48.680496"	21.60206599	83.61352236
1084	21°36'7.791408"	83°36'51.735420"	21.60216428	83.61437095
1085	21°36'9.002448"	83°36'54.192996"	21.60250068	83.61505361
1086	21°36'8.731584"	83°36'56.962692"	21.60242544	83.61583297
1087	21°36'9.993168"	83°37'1.920036"	21.60277588	83.61720001
1088	21°36'10.876608"	83°37'7.257828"	21.60302128	83.61868273

Pillar No	Latitude(DMS)	Longitude(DMS)	Latitude(DD)	Longitude(DD)
1089	21°36'13.831992"	83°37'13.912788"	21.60384272	83.62053133
1090	21°36'19.199196"	83°37'18.438528"	21.60533311	83.62178848
1091	21°36'21.823344"	83°37'25.116780"	21.60606204	83.62364355
1092	21°36'20.580480"	83°37'29.334288"	21.60571680	83.62481508
1093	21°36'22.283352"	83°37'33.184740"	21.60618982	83.62588465
1094	21°36'24.832980"	83°37'38.148240"	21.60689805	83.62726340
1095	21°36'31.518684"	83°37'41.211984"	21.60875519	83.62811444
1096	21°36'38.795868"	83°37'45.304752"	21.61077663	83.62925132
1097	21°36'46.976184"	83°37'48.851364"	21.61304894	83.63023649
1098	21°36'53.492508"	83°37'51.268836"	21.61485903	83.63090801
1099	21°36'57.006864"	83°37'52.762764"	21.61583524	83.63132299
1100	21°37'2.269236"	83°37'54.983172"	21.61729701	83.63193977
1101	21°37'8.623452"	83°37'58.362024"	21.61906207	83.63287834
1102	21°37'14.920320"	83°38'0.749904"	21.62081120	83.63354164
1103	21°37'20.608896"	83°38'3.618456"	21.62239136	83.63433846
1104	21°37'25.967640"	83°38'5.871984"	21.62387990	83.63496444
1105	21°37'28.772616"	83°38'2.790888"	21.62465906	83.63410858
1106	21°37'32.474172"	83°38'1.556088"	21.62568727	83.63376558
1107	21°37'35.355360"	83°38'0.815640"	21.62648760	83.63355990
1108	21°37'36.090336"	83°38'0.238236"	21.62669176	83.63339951
1109	21°37'37.108092"	83°37'52.592736"	21.62697447	83.63127576
1110	21°37'42.376548"	83°37'48.793296"	21.62843793	83.63022036
1111	21°37'46.196616"	83°37'50.128212"	21.62949906	83.63059117
1112	21°37'51.884472"	83°37'54.036228"	21.63107902	83.63167673
1113	21°38'1.162500"	83°37'53.088708"	21.63365625	83.63141353
1114	21°38'8.558808"	83°37'53.852700"	21.63571078	83.63162575
1115	21°38'17.234664"	83°37'52.563540"	21.63812074	83.63126765
1116	21°38'23.415468"	83°37'50.300904"	21.63983763	83.63063914
1117	21°38'28.800672"	83°37'51.313872"	21.64133352	83.63092052
1118	21°38'36.637188"	83°37'54.164748"	21.64351033	83.63171243
1119	21°38'37.148136"	83°38'3.543432"	21.64365226	83.63431762
1120	21°38'37.632624"	83°38'10.384584"	21.64378684	83.63621794
1121	21°38'44.248632"	83°38'12.236352"	21.64562462	83.63673232
1122	21°38'50.277228"	83°38'11.685300"	21.64729923	83.63657925
1123	21°38'56.418180"	83°38'11.856984"	21.64900505	83.63662694
1124	21°39'3.709908"	83°38'12.858756"	21.65103053	83.63690521
1125	21°39'10.715688"	83°38'13.699968"	21.65297658	83.63713888
1126	21°39'18.252216"	83°38'11.962356"	21.65507006	83.63665621
1127	21°39'24.211188"	83°38'12.954444"	21.65672533	83.63693179
1128	21°39'30.550608"	83°38'13.117272"	21.65848628	83.63697702
1129	21°39'36.980532"	83°38'12.996132"	21.66027237	83.63694337
1130	21°39'44.201484"	83°38'11.709600"	21.66227819	83.63658600
1131	21°39'44.977824"	83°38'17.843388"	21.66249384	83.63828983
1132	21°39'45.294084"	83°38'18.845808"	21.66258169	83.63856828
1133	21°39'48.708360"	83°38'18.897036"	21.66353010	83.63858251
1134	21°39'50.716440"	83°38'18.807396"	21.66408790	83.63855761
1135	21°39'55.989504"	83°38'14.765892"	21.66555264	83.63743497
1136	21°40'2.636256"	83°38'11.981364"	21.66739896	83.63660149

Pillar No	Latitude(DMS)	Longitude(DMS)	Latitude(DD)	Longitude(DD)
1137	21°40'6.547764"	83°38'9.917628"	21.66848549	83.63608823
1138	21°40'13.748484"	83°38'7.814292"	21.67048569	83.63550397
1139	21°40'18.229188"	83°38'6.310824"	21.67173033	83.63508634
1140	21°40'21.275940"	83°38'5.402472"	21.67257665	83.63483402
1141	21°40'27.985224"	83°38'3.616152"	21.67444034	83.63433782
1142	21°40'29.647128"	83°38'3.171876"	21.67490198	83.63421441
1143	21°40'33.394764"	83°38'1.672800"	21.67594299	83.63379800
1144	21°40'34.818888"	83°38'0.687732"	21.67633858	83.63352437
1145	21°40'35.849820"	83°37'59.582352"	21.67662495	83.63321732
1146	21°40'39.482508"	83°37'57.452736"	21.67763403	83.63262576
1147	21°40'44.956128"	83°37'53.751612"	21.67915448	83.63159767
1148	21°40'49.065708"	83°37'49.719612"	21.68029603	83.63047767
1149	21°40'52.493304"	83°37'45.257736"	21.68124814	83.62923826
1150	21°40'53.260320"	83°37'42.489984"	21.68146120	83.62846944
1151	21°40'53.989644"	83°37'38.615736"	21.68166379	83.62739326
1152	21°40'58.087848"	83°37'35.154264"	21.68280218	83.62643174
1153	21°41'2.843448"	83°37'28.979832"	21.68412318	83.62471662
1154	21°41'8.963484"	83°37'26.120208"	21.68582319	83.62392228
1155	21°41'15.142056"	83°37'21.579384"	21.68753946	83.62266094
1156	21°41'21.568884"	83°37'18.526944"	21.68932469	83.62181304
1157	21°41'24.337716"	83°37'16.861008"	21.69009381	83.62135028
1158	21°41'27.441060"	83°37'12.381888"	21.69095585	83.62010608
1159	21°41'30.374880"	83°37'7.795488"	21.69177080	83.61883208
1160	21°41'29.846436"	83°37'2.959968"	21.69162401	83.61748888
1161	21°41'33.854136"	83°36'58.937616"	21.69273726	83.61637156
1162	21°41'37.879584"	83°36'56.431800"	21.69385544	83.61567550
1163	21°41'45.112488"	83°36'54.134028"	21.69586458	83.61503723
1164	21°41'48.570648"	83°36'50.934168"	21.69682518	83.61414838
1165	21°41'53.697048"	83°36'55.748232"	21.69824918	83.61548562
1166	21°41'57.041484"	83°36'53.610012"	21.69917819	83.61489167
1167	21°42'2.195892"	83°36'50.954688"	21.70060997	83.61415408
1168	21°42'5.243148"	83°36'49.304772"	21.70145643	83.61369577
1169	21°42'9.464112"	83°36'49.217760"	21.70262892	83.61367160
1170	21°42'12.850848"	83°36'44.541756"	21.70356968	83.61237271
1171	21°42'16.021548"	83°36'40.689756"	21.70445043	83.61130271
1172	21°42'18.036180"	83°36'39.241152"	21.70501005	83.61090032
1173	21°42'19.789596"	83°36'36.591012"	21.70549711	83.61016417
1174	21°42'23.463072"	83°36'30.747240"	21.70651752	83.60854090
1175	21°42'26.889768"	83°36'26.605872"	21.70746938	83.60739052
1176	21°42'31.200048"	83°36'23.114232"	21.70866668	83.60642062
1177	21°42'35.253900"	83°36'19.782108"	21.70979275	83.60549503
1178	21°42'30.126168"	83°36'17.289864"	21.70836838	83.60480274
1179	21°42'26.251956"	83°36'15.534180"	21.70729221	83.60431505
1180	21°42'22.868568"	83°36'13.207104"	21.70635238	83.60366864
1181	21°42'26.217036"	83°36'7.885872"	21.70728251	83.60219052
1182	21°42'29.703384"	83°36'4.462740"	21.70825094	83.60123965
1183	21°42'33.753384"	83°36'0.816552"	21.70937594	83.60022682
1184	21°42'37.349316"	83°35'57.164784"	21.71037481	83.59921244

Pillar No	Latitude(DMS)	Longitude(DMS)	Latitude(DD)	Longitude(DD)
1185	21°42'41.880888"	83°35'54.885912"	21.71163358	83.59857942
1186	21°42'47.227680"	83°35'53.340756"	21.71311880	83.59815021
1187	21°42'50.136012"	83°35'56.561676"	21.71392667	83.59904491
1188	21°42'53.854488"	83°35'57.431220"	21.71495958	83.59928645
1189	21°42'57.093948"	83°35'53.704176"	21.71610943	83.59825116
1190	21°41'6.351408"	83°37'56.383536"	21.68509763	83.63232876
1191	21°41'9.452112"	83°37'58.929780"	21.68595892	83.63303605
1192	21°41'6.360828"	83°38'5.114004"	21.68510023	83.63475389
1193	21°41'3.456924"	83°38'6.732996"	21.68429359	83.63520361
1194	21°41'1.709448"	83°38'7.234116"	21.68380818	83.63534281
1195	21°41'0.600864"	83°38'7.284192"	21.68350024	83.63535672
1196	21°40'55.394112"	83°38'13.740036"	21.68205392	83.63715001
1197	21°40'52.513788"	83°38'15.046368"	21.68125383	83.63751288
1198	21°40'50.061756"	83°38'17.434140"	21.68057271	83.63817615
1199	21°40'47.759628"	83°38'17.819628"	21.67993323	83.63828323
1200	21°40'44.354604"	83°38'18.569148"	21.67898739	83.63849143
1201	21°40'42.358044"	83°38'18.968136"	21.67843279	83.63860226
1202	21°40'38.708868"	83°38'22.017660"	21.67741913	83.63944935
1203	21°40'34.288788"	83°38'24.124920"	21.67619133	83.64003470
1204	21°40'31.451988"	83°38'28.572180"	21.67540333	83.64127005
1205	21°40'30.202788"	83°38'30.472368"	21.67505633	83.64179788
1206	21°40'26.295204"	83°38'33.686124"	21.67397089	83.64269059
1207	21°40'25.053132"	83°38'35.022408"	21.67362587	83.64306178
1208	21°40'22.012176"	83°38'38.303232"	21.67278116	83.64397312
1209	21°40'16.677588"	83°38'42.953244"	21.67129933	83.64526479
1210	21°40'14.408076"	83°38'45.287988"	21.67066891	83.64591333
1211	21°40'11.982180"	83°38'47.527152"	21.66999505	83.64653532
1212	21°40'10.388892"	83°38'48.092496"	21.66955247	83.64669236
1213	21°40'6.354264"	83°38'48.991956"	21.66843174	83.64694221
1214	21°40'1.626420"	83°38'50.902404"	21.66711845	83.64747289
1215	21°39'57.853764"	83°38'51.919440"	21.66607049	83.64775540
1216	21°39'57.552408"	83°38'52.558044"	21.66598678	83.64793279
1217	21°39'52.965288"	83°38'53.470320"	21.66471258	83.64818620
1218	21°39'44.206236"	83°38'51.705168"	21.66227951	83.64769588
1219	21°39'35.400364"	83°38'52.275336"	21.65983349	83.64785426
1220	21°39'29.210976"	83°38'52.272600"	21.65811416	83.64785350
1221	21°39'25.048152"	83°38'57.361344"	21.65695782	83.64926704
1222	21°39'21.717180"	83°39'1.812924"	21.65603255	83.65050359
1223	21°39'20.604852"	83°39'2.419704"	21.65572357	83.65067214
1224	21°39'18.512928"	83°39'2.742696"	21.65514248	83.65076186
1225	21°39'14.346000"	83°39'3.058776"	21.65398500	83.65084966
1226	21°39'13.270140"	83°39'3.736728"	21.65368615	83.65103798
1227	21°39'8.497548"	83°39'5.025312"	21.65236043	83.65139592
1228	21°39'3.925728"	83°39'6.137856"	21.65109048	83.65170496
1229	21°38'59.171712"	83°39'7.342488"	21.64976992	83.65203958
1230	21°38'53.788920"	83°39'9.983412"	21.64827470	83.65277317
1231	21°38'52.235484"	83°39'10.264896"	21.64784319	83.65285136
1232	21°38'49.411104"	83°39'10.545336"	21.64705864	83.65292926

Pillar No	Latitude(DMS)	Longitude(DMS)	Latitude(DD)	Longitude(DD)
1233	21°38'44.321604"	83°39'13.074984"	21.64564489	83.65363194
1234	21°38'39.904800"	83°39'8.822124"	21.64441800	83.65245059
1235	21°38'35.760840"	83°39'3.471300"	21.64326690	83.65096425
1236	21°38'34.764576"	83°38'55.817664"	21.64299016	83.64883824
1237	21°38'33.598608"	83°38'48.020172"	21.64266628	83.64667227
1238	21°38'35.285028"	83°38'40.698996"	21.64313473	83.64463861
1239	21°38'37.012596"	83°38'33.960984"	21.64361461	83.64276694
1240	21°38'40.525836"	83°38'29.938776"	21.64459051	83.64164966
1241	21°38'42.164664"	83°38'26.797740"	21.64504574	83.64077715
1242	21°38'43.083168"	83°38'26.156796"	21.64530088	83.64059911
1243	21°38'45.824640"	83°38'27.360996"	21.64606240	83.64093361
1244	21°38'51.186228"	83°38'28.704840"	21.64755173	83.64130690
1245	21°38'56.069016"	83°38'27.624876"	21.64890806	83.64100691
1246	21°39'0.166680"	83°38'25.663740"	21.65004630	83.64046215
1247	21°39'3.908520"	83°38'24.024444"	21.65108570	83.64000679
1248	21°39'7.902000"	83°38'22.904736"	21.65219500	83.63969576
1249	21°39'9.798768"	83°38'21.049908"	21.65272188	83.63918053
1250	21°39'11.687364"	83°38'21.086268"	21.65324649	83.63919063
1251	21°39'12.970512"	83°38'26.121048"	21.65360292	83.64058918
1252	21°39'15.731568"	83°38'29.570352"	21.65436988	83.64154732
1253	21°39'18.334548"	83°38'31.454700"	21.65509293	83.64207075
1254	21°39'21.605436"	83°38'32.476632"	21.65600151	83.64235462
1255	21°39'24.467580"	83°38'37.967604"	21.65679655	83.64387989
1256	21°39'26.996148"	83°38'40.874604"	21.65749893	83.64468739
1257	21°39'31.136328"	83°38'40.430976"	21.65864898	83.64456416
1258	21°39'36.089676"	83°38'38.086764"	21.66002491	83.64391299
1259	21°39'41.183676"	83°38'34.241172"	21.66143991	83.64284477
1260	21°39'45.466272"	83°38'29.832396"	21.66262952	83.64162011
1261	21°39'45.856008"	83°38'26.613636"	21.66273778	83.64072601
1262	21°39'53.451036"	83°38'26.333880"	21.66484751	83.64064830
1263	21°39'58.072968"	83°38'25.712916"	21.66613138	83.64047581
1264	21°40'2.987112"	83°38'24.983376"	21.66749642	83.64027316
1265	21°40'7.738104"	83°38'24.206820"	21.66881614	83.64005745
1266	21°40'12.459360"	83°38'22.951068"	21.67012760	83.63970863
1267	21°40'18.834744"	83°38'20.372496"	21.67189854	83.63899236
1268	21°40'24.915756"	83°38'18.455964"	21.67358771	83.63845999
1269	21°40'29.628588"	83°38'17.160792"	21.67489683	83.63810022
1270	21°40'33.811176"	83°38'15.786600"	21.67605866	83.63771850
1271	21°40'39.002592"	83°38'15.299844"	21.67750072	83.63758329
1272	21°40'44.524272"	83°38'13.132824"	21.67903452	83.63698134
1273	21°40'49.254564"	83°38'11.818968"	21.68034849	83.63661638
1274	21°40'54.575184"	83°38'9.806748"	21.68182644	83.63605743
1275	21°40'58.199880"	83°38'5.028684"	21.68283330	83.63473019
1276	21°41'1.644324"	83°38'0.140568"	21.68379009	83.63337238
1277	21°41'5.278056"	83°37'57.020808"	21.68479946	83.63250578