

GOVERNMENT OF ODISHA
FOREST, ENVIRONMENT & CLIMATE CHANGE DEPARTMENT

NOTIFICATION

No.FE-DIV-MISC-0011-2016- 10876 /FE&CC, Date. 18 MAY 2026
(10F-(Cons)-34/2020)

Whereas Forest block Udabali (new) UDPF has been notified as UDPF by Govt. of Odisha Devt. (Forest) Department vide Notification No.33233 dtd.04/10/1961 in the working plan indicating an area of 485.83 Ha. in Chandbali WL Range of Bhadrak Wildlife Division as per Annexure-I.

The land Schedule of the UDPF is enclosed at Annexure-II.

And whereas, the Government of Odisha in the Forest & Environment Department have notified a "Standard Operating Procedure (SOP) for Geo-referencing of Forest Block boundary through DGPS Survey" in the Odisha Gazette vide Notification No.22572400112016-10F(Cons) 77/2016/14097/F&E dtd.04.07.2017, for preparation of such geo-referenced forest maps in pursuance of the directives of Hon'ble Supreme Court in their Order dtd.6.7.2011 (in IA Nos.1868, 2091, 2225-2227, 2380, 2568 and 2937 in Writ Petition (C) No.202 of 1995 – Lafarge matter).

And whereas, the Government of Odisha have appointed all Tehsildars in their respective Tehsil jurisdiction in the respective Districts as Forest Settlement Officer (FSO) vide Notification No.10F(TR)38/2020/7767/F&E Dated 21/05/2020.

And whereas, the Forest Revenue Joint Verification Committee has jointly verified and confirmed the boundary pillar positions as per report in Annexure-III.

And whereas, the Forest Settlement Officer has certified 'No Change' in the boundary extent of Udabali (new) UDPF post 25th October 1980. The DGPS survey boundary coordinates have been verified by ORSAC and certified by the Forest Settlement Officer. The computed area (UTM Zone 45 N projection and WGS 84 datum) of the Udabali (new) UDPF is 897.603 Ha or 2218.03 Ac. The change in area is due to method of Survey & Area Computation.

Therefore, it has been decided to supplement the existing notification of the Udabali (new) UDPF with the above mentioned FSO certified DGPS surveyed Forest block map as per Annexure-IV, and the statement of geo-coordinates of the forest block boundary pillar positions as per Annexure-V, which shall be treated as the precise boundary description of the, Udabali (new) UDPF and shall form an integral part of the original notification in place of any other form of boundary description notified earlier.

By Order of the Governor


(Bhaskar Jyoti Sarma)

Principal Secretary to Government

By e-mail: deputydirectorpp@rediffmail.com


Memo No. 10877 /FE&CC, Date 18 MAY 2026

Copy with soft copy forwarded to the Director of Printing, Stationary & Publication, Odisha Cuttack for publication in an extra-ordinary issue of the Odisha Gazette & supply 50 copies of printed notification each to FE&CC Deptt./ Director Land Records & Surveys, Odisha, Cuttack/ Collector, Bhadrak/ DFO, Bhadrak (WL) Division/ Tahasildar-Chandbali, Dist. Bhadrak.

The Notification is statutory & may be assigned SRO Number.

Memo No. 10878 /FE&CC, Date 18 MAY 2026


Copy forwarded to the PS to Hon'ble Chief Minister, Odisha for favour of kind information of Hon'ble Chief Minister/ PS to Hon'ble Minister, FE&CC, Labour & ESI for favour of kind information of Hon'ble Minister.


Special Secretary to Government


Special Secretary to Government

Memo No. 10879 /FE&CC, Date 18 MAY 2026

Copy forwarded to the Assistant Inspector General of Forest, Govt. of India, Ministry of Environment & Forest & Climate Change (FC Division), Indira Paryavaran Bhawan, Jor Bagh Road, Aliganj, New Delhi-110003/ Deputy Director General of Forests (Central), Govt. of India, MoEF&CC, Regional Office, A/3, Chandrasekharpur, Bhubaneswar-23 for information & necessary action.


Special Secretary to Government


Memo No. 10880 /FE&CC, Date 18 MAY 2026

Copy forwarded to the Revenue & Disaster Management Deptt./ ST & SC Development, Minorities & Backward Classes Welfare Department/ Member, Board of Revenue, Odisha, Cuttack/ Director Land Records & Surveys, Odisha, Cuttack/ RDC (CD), Cuttack/ Collector, Bhadrak/ Tahasildar-Chandbali, Dist.-Bhadrak for information & necessary action.


Special Secretary to Government


Memo No. 10881 /FE&CC, Date 18 MAY 2026

Copy forwarded to the Principal Chief Conservator of Forest & HoFF, Odisha/ Principal Chief Conservator of Forests (WL) & Chief Wildlife Warden, Odisha/ Regional Chief Conservator of Forests, Bhubaneswar Circle/ DFO, Bhadrak (WL) Division for information & necessary action.


Special Secretary to Government

Memo No. 10882 /FE&CC, Date 18 MAY 2026

Copy forwarded to the Head, State Portal, I.T. Centre, Odisha Secretariat, Bhubaneswar/ Deputy Secretary to Government, Office Establishment Section, FE&CC Department w.r.t. their letter No.21646/F&E dtd.22.11.2016 for information and necessary action.


Special Secretary to Government



MAINTENANCE /INCREASE IN THE EXTENT OF FOREST AND TREE COVER

2.1. Area of forests under different legal classes (RF, PF, UF and others): -The total forest area of Bhadrak Wildlife Division is 3753.99 Ha which includes one Proposed Reserve Forest, nine Un-demarcated Protected Forests & 21 Village Forests.


2.1.1. The details of forest area under different legal statuses are furnished on a tabular format as detailed below: -

Table No. 2.1 Details of Forest Blocks under different legal status				
Sl. No.	Name of the Range	Forest Block	Notified Area in Ha.	Notification No. & date
Reserve Forest- NIL				
Proposed Reserve Forest				
1.	Chandball	Garmal	400.65	12557/R, Dt. 10.3.71& as per DLC record
		Total	400.65	
Undemarcated Protected Forests				
1.	Chandball/ Basudevpur	Banipahi	2125.51	Govt. of Orissa Devt. (Forest) Dept. No. 33233 dt. 4.10.1961
2.	-do-	Bijayapatana	93.12	
3.	Basudevpur	Banijungle	404.69	
4.	Chandball	Outer wheeler	106.53	
5.	-do-	Long wheeler	21.25	
6.	-do-	Coconut Island	39.67	
7.	-do-	Small wheeler	04.30	
8.	-do-	Short Island	16.90	
9.	-do-	Udabali (new)	485.83	
		Total	3297.80	
Village Forests				
1.	Chandball	Arjunbindha Santhapur	4.0	No.10618-AFFN (SIDA) 15/92 E & F Dated 05.05.1992
2.	-do-	Bhatapada Gudpal	1.044	
3.	-do-	Bodakasan	10.0	
4.	-do-	Aruha	0.536	
5.	-do-	Kamaria	1.98	
6.	-do-	Mirjapur	0.56	
7.	-do-	Deola	5.0	
8.	-do-	Arjunbindha	3.0	

Annexure-II

Land schedule of Udabali (new) UDPF

S.No.	Tahasil	PS		Village	Khata No.	Khata Type	Plot No.	Kissam	Total Area (Ac.)	Area inside UDPF (Ac.)
		Name	No.							
1	Chandbali	Bansada	164	Longwheeler	1	AJA	1(P)	Patita	45.500	6.398
2	Chandbali			Outerwheeler			4		27.295	27.295
3	Chandbali			Outerwheeler			5(P)		51.968	51.841
4	Chandbali	Bansada	165	Outerwheeler	1	AJA	3(P)	Patita	114.370	9.132
5	Chandbali	Bansada	161	Shortsisland	1	AJA	1(P)	Balichara	35.250	12.420
6	Chandbali			Shortsisland			3(P)		4.514	3.801
Total										110.887


 Divisional Forest Officer
 Divisional Forest Officer
 Bhadrak(WL) Division

FOREST REVENUE JOINT VERIFICATION COMMITTEE REPORT

Forest Division: Bhadrak WL**Forest Range:** Chandbali**Minutes of Joint Verification:**

List of participation of the Forest-Revenue joint verification committee is given at Table I.

Joint Verification of the boundary of **Udabali (new) UDPF** Forest Block was carried out during to . Existing pillar position recorded through GPS were plotted and compared against geo-referenced cadastral maps of adjoining villages. The verified forest boundary map is enclosed at Plate-I. Findings of the verification w.r.t. revenue cadastral is given below:



- Name of notified forest block: Udabali (new) UDPF
- Notification no. & date: 33233 Dt. 04-10-1961
- Area as per Working Plan: 485.830 Ha.
- Existing no. of boundary demarcations in conformity with adjoining village boundary: Not Available
- Boundary demarcations (Proposed Pillars) in conformity with adjoining village boundary: 71 nos. (Annexure -2)
- Boundary demarcations(Virtual Pillars) in conformity with adjoining village boundary: Not Available
- GPS area of verified boundary: 897.603 ha -
- GPS perimeter of verified boundary: 13.880 km

Observations:

The FB Notification Vide no. 33233 is available without having any area statement, enclosed as Appendix-1. The area of the UDPF is 485.830 is as per the WP, enclosed as Appendix-2. The traverse map is not available. The JV Boundary are inconsonance with the adjusent HRSI. The verified area is found to be 411.773 ha, i.e. 84.757 % more than NFA. The Change of area may be due to accretation of land mass around the Island inside the sea.


TABLE - 1

Forest and Revenue department officials (RO/Fr/FG/RI/Amin) and TP involved in Joint verification of Forest Boundary


Name	Designation	Signature
① Pratochom Behee Kumuda Chandra Sahu	FRO Chambusel. Forester, Dhamara (W.L.) Section.	 K.S.A.M.
Tusar Ranjan Mohapatra.	Revenue Inspector, Dhamara.	

Counter Signed by:

Tahsildar


22/05/23

TAHSILDAR CHANDBALI


Divisional Forest Officer
Bhadrak (WL) Division
Divisional Forest Officer

Annexure-III

Geo-referencing of Notified Forests in
 Bhadrak WL Forest Division
 Reference Forest Block Boundary Map
 w.r.t Adjacent Revenue Village (Cadastral) Boundary
 (Based on Forest Revenue II Verification)
Udabali (new) U.D.P.F., Chandbali Range

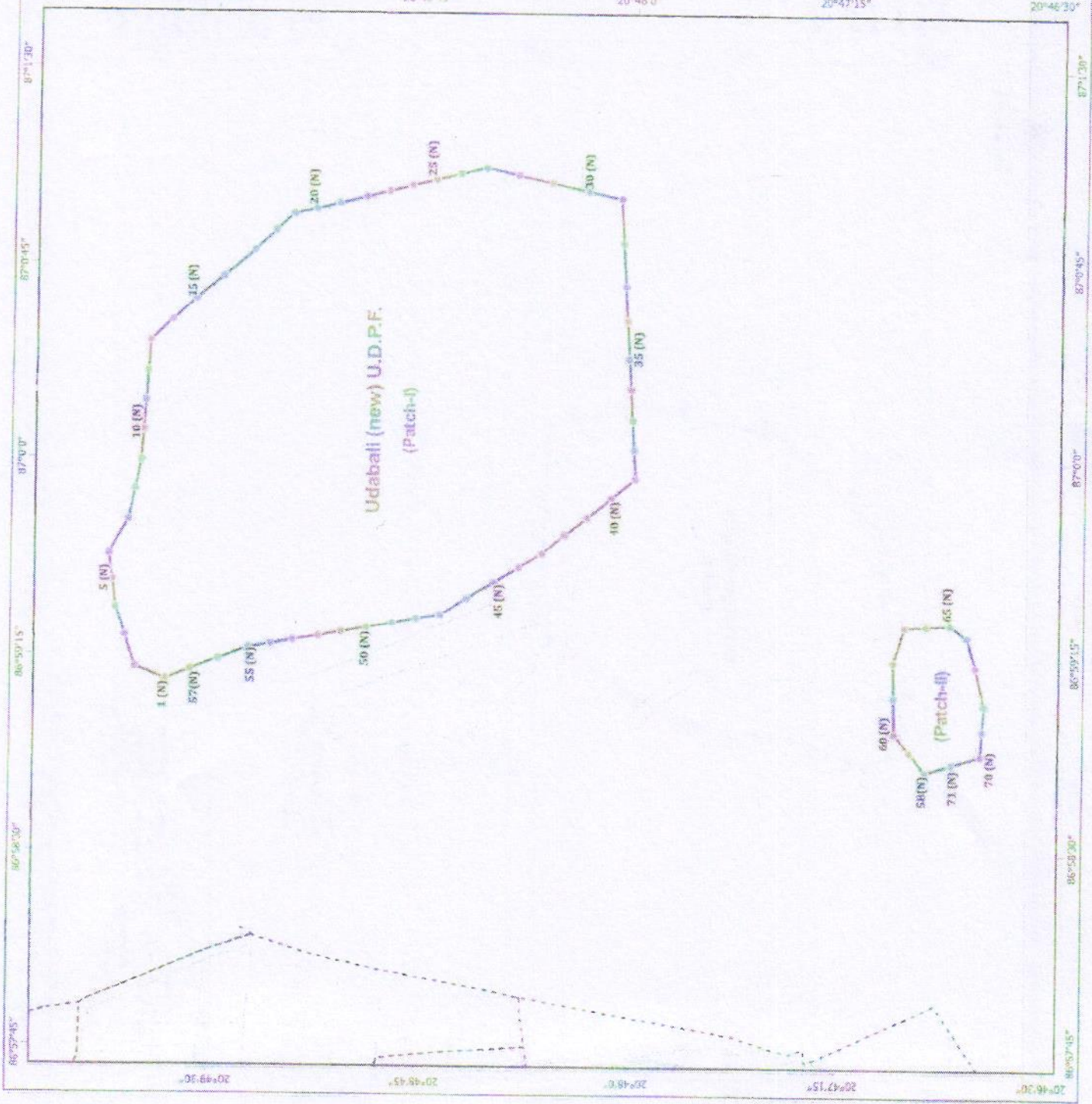


- Legend**
- Existing Pillar (0 no) X Rejected Pillar (0 no)
 - New Pillar (71 nos) RF Boundary
 - Virtual Pillar (0 no) Village Boundary



Notified Area = 485.633 ha.
 GPS area as per joint verification = 887.603 ha.
 (* Projected area in UTM Proj. Zone 45N & WGS 84 Datum)

Shobhan
 R. S. ... K. ...
 Surveyor (CDLTP) Forester Revenue Inspector Range officer
 Prepared by S. ... P. ... D. ...





UDABALI (NEW) U.D.P.F.
Forest Division : BHADRAK WL, Forest Range : CHANDBALI
Geo-referenced Forest Block Map based on DGPS Survey

Legend :-

- Forest Boundary Pillar / Virtual Pillar
- Range Boundary
- FSC on Forest Boundary
- Forest Block Boundary
- Revenue Village Boundary
- Settlement
- Railway
- Major Road
- Other Road
- River / Stream / Water

Statement of Geo-coordinates of Pillar Position (UTM Zone-48N, WGS 84 Datum)

Pillar No.	Latitude	Longitude	Pillar No.	Latitude	Longitude
1(S)	86°59' 44.6970"	20°48' 59.8250"	37(S)	87° 0' 13.8561"	20° 48' 01.1887"
2(U)	86°59' 12.216600"	20°49' 44.480000"	38(S)	87° 0' 21.87800"	20° 47' 57.140000"
3(U)	86°59' 19.208860"	20°49' 48.688810"	39(S)	86°59' 50.621550"	20° 47' 56.540000"
4(U)	86°59' 35.762620"	20°49' 50.722750"	40(S)	86°59' 51.642050"	20° 48' 54.540000"
5(U)	86°59' 31.962920"	20°49' 51.626110"	41(S)	86°59' 47.000080"	20° 48' 54.540000"
6(U)	86°59' 45.820090"	20°49' 52.510940"	42(U)	86°59' 42.675480"	20° 48' 14.400000"
7(U)	86°59' 45.820090"	20°49' 52.510940"	43(U)	86°59' 38.020010"	20° 48' 14.400000"
8(U)	86°59' 52.997160"	20°49' 46.758450"	44(U)	86°59' 25.418030"	20° 48' 24.926800"
9(U)	86°59' 51.840823"	20°49' 45.210801"	45(U)	86°59' 11.846030"	20° 48' 24.926800"
10(U)	87° 0' 6.637135"	20°49' 45.086934"	46(U)	86°59' 20.160100"	20° 48' 24.926800"
11(U)	87° 0' 13.427819"	20°49' 44.666487"	47(U)	86°59' 24.317130"	20° 48' 10.627028"
12(U)	87° 0' 19.939220"	20°49' 44.252687"	48(S)	86°59' 21.977580"	20° 48' 54.541540"
13(U)	87° 0' 26.642768"	20°49' 41.843448"	49(U)	86°59' 22.995290"	20° 48' 54.123584"
14(U)	87° 0' 31.327493"	20°49' 39.329265"	50(S)	86°59' 21.820960"	20° 48' 54.123584"
15(U)	87° 0' 36.297850"	20°49' 33.623400"	51(U)	86°59' 20.326921"	20° 48' 54.123584"
16(U)	87° 0' 41.835941"	20°49' 24.273584"	52(U)	86°59' 20.326921"	20° 48' 54.123584"
17(U)	87° 0' 46.318339"	20°49' 21.840216"	53(U)	86°59' 18.427960"	20° 49' 12.714830"
18(U)	87° 0' 51.611149"	20°49' 17.482260"	54(U)	86°59' 17.446070"	20° 49' 12.714830"
19(U)	87° 0' 56.385416"	20°49' 13.454480"	55(U)	86°59' 16.589460"	20° 49' 23.659710"
20(U)	87° 0' 59.200360"	20°49' 16.179750"	56(U)	86°59' 14.954360"	20° 49' 23.659710"
21(U)	87° 0' 59.200360"	20°49' 16.179750"	57(S)	86°59' 11.632794"	20° 49' 23.659710"
22(U)	87° 1' 0.335254"	20°49' 13.867311"	58(S)	86°59' 8.949210"	20° 49' 23.659710"
23(U)	87° 1' 1.644087"	20°49' 13.867311"	59(S)	86°59' 5.818680"	20° 48' 55.271860"
24(U)	87° 1' 2.918310"	20°49' 10.668080"	60(U)	86°59' 5.818680"	20° 48' 55.271860"
25(U)	87° 1' 4.227116"	20°49' 10.668080"	61(U)	86°59' 5.818680"	20° 48' 55.271860"
26(U)	87° 1' 5.988516"	20°49' 17.156127"	62(U)	86°59' 14.271090"	20° 47' 57.919317"
27(U)	87° 1' 6.948226"	20°49' 17.156127"	63(U)	86°59' 22.204260"	20° 47' 57.919317"
28(U)	87° 1' 8.369701"	20°49' 17.156127"	64(U)	86°59' 22.204260"	20° 47' 57.919317"
29(U)	87° 1' 9.727465"	20°49' 17.156127"	65(U)	86°59' 22.204260"	20° 47' 57.919317"
30(U)	87° 1' 1.927465"	20°49' 13.279419"	66(U)	86°59' 22.204260"	20° 47' 57.919317"
31(U)	87° 1' 3.279419"	20°49' 13.279419"	67(U)	86°59' 22.204260"	20° 47' 57.919317"
32(U)	87° 1' 3.279419"	20°49' 13.279419"	68(U)	86°59' 22.204260"	20° 47' 57.919317"
33(U)	87° 1' 4.046590"	20°48' 2.244714"	69(U)	86°59' 13.324690"	20° 48' 43.289299"
34(U)	87° 1' 4.046590"	20°48' 2.244714"	70(U)	86°59' 13.324690"	20° 48' 43.289299"
35(U)	87° 1' 21.285752"	20°48' 0.623211"	71(U)	86°59' 13.324690"	20° 48' 43.289299"
36(S)	87° 0' 16.284480"	20°48' 0.623211"			

Differential GPS Surveys are 237.603 Ha.

NOTE:-
1. The pillar locations are as per joint field verification and certification by the Forest Revenue Joint Verification Committee (FRVC) on 23-10-2021.
2. Above DGPS Coordinates are with respect to Forest Primary Control Point (FPCP) located at Basudepur Range office (FPCP Code: SHAD02-001).
"DGPS surveyed area of Udadali (new) U.D.P.F. situated in the Tehsil of Chandbali, District: Bhadrak, Odisha. Forest Division:- Bhadrak WL, Forest Range: Chandbali is 897.603 Ha. as per geo-coordinates of the boundary pillars computed with respect to the State Ground Control Point Network, extended from national geo-referencing framework in UTM zone 48N Projection and WGS 84 Datum. The forest boundary remains intact since 23rd October 1992, which has been jointly verified and certified by the Forest Revenue Joint Verification Committee on 23-May-2023. The surveyed map has been finalized after due hearing and disposal of public claims and objections as per provisions of Standard Operating Procedure notified by the Government of Odisha in this regard."

Divisional Forest Officer
Bhadrak WL Division
F.S.O.
Bhadrak, Odisha

STATEMENT OF GEO-COORDINATES OF PILLAR POSITIONS

Forest Division: Bhadrak WL Forest Range : Chandbali Forest Block Name: Udabali (new) UDPF

Ground Control Point (GCP) References. (All coordinates in WGS84 datum & UTM Zone 45N projection)

GCP Type	GCP Location	Latitude(DMS)	Longitude(DMS)	Latitude(DD)	Longitude(DD)
FPCP	Chandbali Range Office	20°46'47.644464"	86°43'37.362144"	20.77990124	86.72704504

Geo-coordinates of Boundary Pillar Position (Total: 71 nos.)

Pillar No	Latitude(DMS)	Longitude(DMS)	Latitude(DD)	Longitude(DD)
1	20°49'39.812520"	86°59'9.436956"	20.82772570	86.98595471
2	20°49'46.449012"	86°59'12.216660"	20.82956917	86.98672685
3	20°49'48.685800"	86°59'19.308840"	20.83019050	86.98869690
4	20°49'50.722788"	86°59'25.767636"	20.83075633	86.99049101
5	20°49'51.532608"	86°59'31.982028"	20.83098128	86.99221723
6	20°49'52.321080"	86°59'38.032980"	20.83120030	86.99389805
7	20°49'48.151560"	86°59'45.920364"	20.83004210	86.99608899
8	20°49'46.779456"	86°59'52.997784"	20.82966096	86.99805494
9	20°49'45.510852"	86°59'59.540820"	20.82930857	86.99987245
10	20°49'45.080436"	87°00'6.537132"	20.82918901	87.00181587
11	20°49'44.666904"	87°00'13.257864"	20.82907414	87.00368274
12	20°49'44.255676"	87°00'19.939212"	20.82895991	87.00553867
13	20°49'43.843044"	87°00'26.642772"	20.82884529	87.00740077
14	20°49'39.039276"	87°00'31.337208"	20.82751091	87.00870478
15	20°49'33.962916"	87°00'36.297864"	20.82610081	87.01008274
16	20°49'28.275384"	87°00'41.855580"	20.82452094	87.01162655
17	20°49'21.840204"	87°00'48.143736"	20.82273339	87.01337326
18	20°49'17.268204"	87°00'52.611156"	20.82146339	87.01461421
19	20°49'13.405476"	87°00'56.385432"	20.82039041	87.01566262
20	20°49'8.617980"	87°00'57.600360"	20.81906055	87.01600010
21	20°49'3.586764"	87°00'58.877136"	20.81766299	87.01635476
22	20°48'57.840732"	87°01'0.335280"	20.81606687	87.01675980
23	20°48'52.667208"	87°01'1.648092"	20.81462978	87.01712447
24	20°48'47.668572"	87°01'2.916516"	20.81324127	87.01747681
25	20°48'42.464196"	87°01'4.237104"	20.81179561	87.01784364
26	20°48'37.150128"	87°01'5.585520"	20.81031948	87.01821820
27	20°48'31.779684"	87°01'6.948228"	20.80882769	87.01859673
28	20°48'24.926688"	87°01'5.359044"	20.80692408	87.01815529
29	20°48'17.749224"	87°01'3.694692"	20.80493034	87.01769297
30	20°48'10.127916"	87°01'1.927452"	20.80281331	87.01720207
31	20°48'3.009924"	87°01'0.276960"	20.80083609	87.01674360
32	20°48'2.434716"	87°00'50.069844"	20.80067631	87.01390829
33	20°48'1.867572"	87°00'40.008636"	20.80051877	87.01111351
34	20°48'1.401084"	87°00'31.735008"	20.80038919	87.00881528
35	20°48'0.923436"	87°00'23.265756"	20.80025651	87.00646271

Pillar No	Latitude(DMS)	Longitude(DMS)	Latitude(DD)	Longitude(DD)
36	20°48'0.529668"	87°00'16.285392"	20.80014713	87.00452372
37	20°48'0.136980"	87°00'9.325656"	20.80003805	87.00259046
38	20°47'59.751096"	87°00'2.487816"	20.79993086	87.00069106
39	20°47'59.386272"	86°59'56.024160"	20.79982952	86.99889560
40	20°48'4.503024"	86°59'51.543204"	20.80125084	86.99765089
41	20°48'9.667800"	86°59'47.020092"	20.80263550	86.99639447
42	20°48'14.400216"	86°59'42.875484"	20.80400006	86.99524319
43	20°48'19.244772"	86°59'38.632632"	20.80534577	86.99406462
44	20°48'24.038100"	86°59'35.430324"	20.80667725	86.99317509
45	20°48'29.252916"	86°59'31.946388"	20.80812581	86.99220733
46	20°48'34.920144"	86°59'28.160088"	20.80970004	86.99115558
47	20°48'40.672008"	86°59'24.317124"	20.81129778	86.99008809
48	20°48'45.745524"	86°59'23.377596"	20.81270709	86.98982711
49	20°48'51.033600"	86°59'22.398288"	20.81417600	86.98955508
50	20°48'56.807568"	86°59'21.328980"	20.81577988	86.98925805
51	20°49'2.218224"	86°59'20.326920"	20.81728284	86.98897970
52	20°49'7.374972"	86°59'19.371876"	20.81871527	86.98871441
53	20°49'12.741816"	86°59'18.377916"	20.82020606	86.98843831
54	20°49'17.557068"	86°59'17.486088"	20.82154363	86.98819058
55	20°49'22.369980"	86°59'16.594656"	20.82288055	86.98794296
56	20°49'28.559568"	86°59'14.054748"	20.82459988	86.98723743
57	20°49'34.459212"	86°59'11.633784"	20.82623867	86.98656494
58	20°46'56.085672"	86°58'49.449036"	20.78224602	86.98040251
59	20°46'59.393172"	86°58'53.846076"	20.78316477	86.98162391
60	20°47'2.706648"	86°58'58.251108"	20.78408518	86.98284753
61	20°47'2.896440"	86°59'6.410652"	20.78413790	86.98511407
62	20°47'3.079212"	86°59'14.271864"	20.78418867	86.98729774
63	20°47'0.719556"	86°59'22.204608"	20.78353321	86.98950128
64	20°46'56.115732"	86°59'22.544844"	20.78225437	86.98959579
65	20°46'51.055896"	86°59'22.918740"	20.78084886	86.98969965
66	20°46'47.268048"	86°59'20.000220"	20.77979668	86.98888895
67	20°46'45.397380"	86°59'13.324920"	20.77927705	86.98703470
68	20°46'43.480200"	86°59'4.841052"	20.77874450	86.98467807
69	20°46'43.824576"	86°58'58.959444"	20.77884016	86.98304429
70	20°46'44.163228"	86°58'53.174784"	20.77893423	86.98143744
71	20°46'50.439936"	86°58'51.213324"	20.78067776	86.98089259

*** END of Statement***