

GOVERNMENT OF ODISHA
FOREST, ENVIRONMENT & CLIMATE CHANGE DEPARTMENT

NOTIFICATION

No.FE-DIV-MISC-0011-2016- 10918 /FE&CC, Date. 18 MAY 2026
(10F-(Cons)-34/2020)

Whereas Forest block Banijungle UDPF has been notified as UDPF by Govt. of Odisha Devt. (Forest) Department vide Notification No.33233 dtd.04/10/1961 in the working plan indicating an area of 404.690 Ha. in Basudevpur WL Range of Bhadrak WL Division as per Annexure-I.

The land Schedule of the UDPF is enclosed at Annexure-II.

And whereas, the Government of Odisha in the Forest & Environment Department have notified a "Standard Operating Procedure (SOP) for Geo-referencing of Forest Block boundary through DGPS Survey" in the Odisha Gazette vide Notification No.22572400112016-10F(Cons) 77/2016/14097/ F&E dtd.04.07.2017, for preparation of such geo-referenced forest maps in pursuance of the directives of Hon'ble Supreme Court in their Order dtd.6.7.2011 (in IA Nos.1868, 2091, 2225-2227, 2380, 2568 and 2937 in Writ Petition (C) No.202 of 1995 – Lafarge matter).


And whereas, the Government of Odisha have appointed all Tehsildars in their respective Tehsil jurisdiction in the respective Districts as Forest Settlement Officer (FSO) vide Notification No.10F(TR)38/2020/7767/F&E Dated 21/05/2020.

And whereas, the Forest Revenue Joint Verification Committee has jointly verified and confirmed the boundary pillar positions as per report in Annexure-III.

And whereas, the Forest Settlement Officer has certified 'No Change' in the boundary extent of Banijungle UDPF post 25th October 1980. The DGPS survey boundary coordinates have been verified by ORSAC and certified by the Forest Settlement Officer. The computed area (UTM Zone 45 N projection and WGS 84 datum) of the Banijungle UDPF is 660.256 Ha or 1631.53 Ac. The change in area is due to method of Survey & Area Computation.

Therefore, it has been decided to supplement the existing notification of the Banijungle UDPF with the above mentioned FSO certified DGPS surveyed Forest block map as per Annexure-IV, and the statement of geo-coordinates of the forest block boundary pillar positions as per Annexure-V, which shall be treated as the precise boundary description of the, Banijungle UDPF and shall form an integral part of the original notification in place of any other form of boundary description notified earlier.

By Order of the Governor


(Bhaskar Jyoti Sarma)


Principal Secretary to Government

By e-mail: deputydirectorpp@rediffmail.com

Memo No. 10919 /FE&CC, Date 18 MAY 2026


Copy with soft copy forwarded to the Director of Printing, Stationary & Publication, Odisha Cuttack for publication in an extra-ordinary issue of the Odisha Gazette & supply 50 copies of printed notification each to FE&CC Deptt./ Director Land Records & Surveys, Odisha, Cuttack/ Collector, Bhadrak/ DFO, Bhadrak (WL) Division/ Tahasildar-Basudevpur, Dist.-Bhadrak.

The Notification is statutory & may be assigned SRO Number.


Special Secretary to Government

Memo No. 10920 /FE&CC, Date 18 MAY 2026

Copy forwarded to the PS to Hon'ble Chief Minister, Odisha for favour of kind information of Hon'ble Chief Minister/ PS to Hon'ble Minister, FE&CC, Labour & ESI for favour of kind information of Hon'ble Minister.


Special Secretary to Government

Memo No. 10921 /FE&CC, Date 18 MAY 2026

Copy forwarded to the Assistant Inspector General of Forest, Govt. of India, Ministry of Environment & Forest & Climate Change (FC Division), Indira Paryavaran Bhawan, Jor Bagh Road, Aliganj, New Delhi-110003/ Deputy Director General of Forests (Central), Govt. of India, MoEF&CC, Regional Office, A/3, Chandrasekharapur, Bhubaneswar-23 for information & necessary action.


Special Secretary to Government


Memo No. 10922 /FE&CC, Date 18 MAY 2026

Copy forwarded to the Revenue & Disaster Management Deptt./ ST & SC Development, Minorities & Backward Classes Welfare Department/ Member, Board of Revenue, Odisha, Cuttack/ Director Land Records & Surveys, Odisha, Cuttack/ RDC (CD), Cuttack/ Collector, Bhadrak/ Tahasildar-Basudevapur, Dist.-Bhadrak for information & necessary action.


Special Secretary to Government

Memo No. 10923 /FE&CC, Date 18 MAY 2026

Copy forwarded to the Principal Chief Conservator of Forest & HoFF, Odisha/ Principal Chief Conservator of Forests (WL) & Chief Wildlife Warden, Odisha/ Regional Chief Conservator of Forests, Bhubaneswar Circle/ DFO, Bhadrak (WL) Division for information & necessary action.


Special Secretary to Government

Memo No. 10924 /FE&CC, Date 18 MAY 2026

Copy forwarded to the Head, State Portal, I.T. Centre, Odisha Secretariat, Bhubaneswar/ Deputy Secretary to Government, Office Establishment Section, FE&CC Department w.r.t. their letter No.21646/F&E dtd.22.11.2016 for information and necessary action.


Special Secretary to Government



MAINTENANCE /INCREASE IN THE EXTENT OF FOREST AND TREE COVER

2.1. Area of forests under different legal classes (RF, PF, UF and others): -The total forest area of Bhadrak Wildlife Division is 3753.59 Ha which includes one Proposed Reserve Forest, nine Un-demarcated Protected Forests & 21 Village Forests.


2.1.1. The details of forest area under different legal status are furnished on a tabular format as detailed below: -

Table No. 2.1 Details of Forest Blocks under different legal status

Sl. No.	Name of the Range	Forest Block	Notified Area in Ha.	Notification No. & date
Reserve Forest- NIL				
Proposed Reserve Forest				
1.	Chandball	Garmal	400.65	12557/R, Dt. 10.3.71 & as per DLC record
		Total	400.65	
Undemarcated Protected Forests				
1.	Chandball/ Basudevpur	Banipahi	2125.51	Govt. of Orissa Devt. (Forest) Dept. No. 33233 dt. 4.10.1961
2.	-do-	Bijayapatana	93.12	
3.	Basudevpur	Banijungle	404.69	
4.	Chandball	Outer wheeler	106.53	
5.	-do-	Long wheeler	21.25	
6.	-do-	Coconut Island	39.67	
7.	-do-	Small wheeler	04.30	
8.	-do-	Short Island	16.90	
9.	-do-	Udaball (new)	485.83	
		Total	3297.80	
Village Forests				
1.	Chandball	Arjunbindha Santhapur	4.0	No.10618-AFFN (SIDA) 15/92 E & F Dated 05.05.1992
2.	-do-	Bhatapada Gudpal	1.044	
3.	-do-	Bodakasan	10.0	
4.	-do-	Aruha	0.536	
5.	-do-	Kamaria	1.98	
6.	-do-	Mirjapur	0.56	
7.	-do-	Deola	5.0	
8.	-do-	Arjunbindha	3.0	

Land schedule of Banijungle UDPF

S.No.	Tahasil	PS		Village	Khata No.	Khata Type	Plot No.	Kissam	Total Area (Ac.)	Area inside UDPF (Ac.)
		Name	No.							
1	Basudevpur	Basudev Pur	126	Bideipur	2268	AJA	9795(P)	Patita	170.190	4.869
2	Basudevpur	Basudev Pur	126	Bideipur	2268	AJA	9794(P)	Patita	129.753	34.938
3	Basudevpur	Basudev Pur	126	Bideipur	2268	AJA	9736(P)	Patita	25.459	7.336
4	Basudevpur	Basudev Pur	126	Bideipur	2268	AJA	9716(P)	Patita	46.481	36.379
5	Basudevpur	Basudev Pur	126	Bideipur	2268	AJA	1606(P)	Patita	200.930	156.072
6	Basudevpur	Basudev Pur	126	Bideipur	2268	AJA	1605(P)	Patita	16.240	13.350
7	Basudevpur	Basudev Pur	126	Bideipur	2268	AJA	1604(P)	Patita	1.290	1.044
8	Basudevpur	Basudev Pur	126	Bideipur	2268	AJA	1558(P)	Patita	48.690	37.704
9	Basudevpur	Basudev Pur	126	Bideipur	2268	AJA	1557(P)	Patita	0.940	0.839
10	Basudevpur	Basudev Pur	126	Bideipur	2268	AJA	1556(P)	Ptita	79.751	68.928
11	Basudevpur	Basudev Pur	126	Bideipur	2271	Rakhita	1020(P)	Gochara	3.600	37.010
12	Basudevpur	Basudev Pur	126	Bideipur	2272	Purta Bih	1019(P)	Nayanjori	7.440	0.002
13	Basudevpur	Basudev Pur	126	Bideipur	2271	Rakhita	1021(P)	Gochara	112.124	97.013
Total									495.484	


 Divisional Forest Officer
 Divisional Forest Officer
 Bhadrak(WL) Division

FOREST REVENUE JOINT VERIFICATION COMMITTEE REPORT

Forest Division: Bhadrak WL

Forest Range: Basudevpur

Minutes of Joint Verification:

List of participation of the Forest-Revenue joint verification committee is given at Table 1.

Joint Verification of the boundary of **Banijungle UDPF** Forest Block was carried out during to . Existing pillar position recorded through GPS were plotted and compared against geo-referenced cadastral maps of adjoining villages. The verified forest boundary map is enclosed at Plate-1. Findings of the verification w.r.t. revenue cadastral is given below:


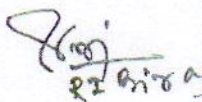

- Name of notified forest block: Banijungle UDPF
- Notification no. & date: 33233 Dt. 04-10-1961
- Area as per Working plan: 404.690 Ha.
- Existing no. of boundary demarcations in conformity with adjoining village boundary: Not Available
- Boundary demarcations (Proposed Pillars) in conformity with adjoining village boundary: 82 nos. (Annexure -2)
- Boundary demarcations(Virtual Pillars) in conformity with adjoining village boundary: Not Available
- GPS area of verified boundary: 658.869 ha
- GPS perimeter of verified boundary: 15.904 km

Observations:

The FB Notification Vide no. 33233 is available without having any area statement, enclosed as Appendix-1. The area of the UDPF is 93.120 is as per the WP, enclosed as Appendix-2. The traverse map is not available. The JV Boundary are inconsonance with the adjusent cadastral Maps & HRSI. The verified area is found to be 254.179 ha, i.e. 62.808% more than NFA. The Change of area may be due to accretation of land mass towards the sea & also may be due to Survey techniques, the process of area computation.

TABLE - 1


Forest and Revenue department officials (RO/Fr/FG/RI/Amin) and TP involved in Joint verification of Forest Boundary

Name	Designation	Signature
Kapilendra Padha	Dy RO Ilc Basudevpur (RI) Range	
Saroj K.V. Tripathy	RI, Biras	
Sushil Kumar Singh	forester	

Counter Signed by:


21/5/23
Tahsildar

TAHASILDAR
BASUDEVPUR


Divisional Forest Officer
Bhadrak(WL) Division
Divisional Forest Officer

Annexure-III

Geo-referencing of Notified Forests in
 Bhadrak WL Forest Division
 Reference Forest Block Boundary Map
 with Adjacent Revenue Village (Cadastral) Boundary
 (based on Forest Revenue B. Verification)

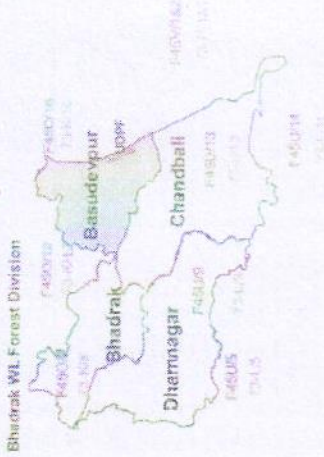
Banjungle U.D.P.F., Basudevpur Range



Legend

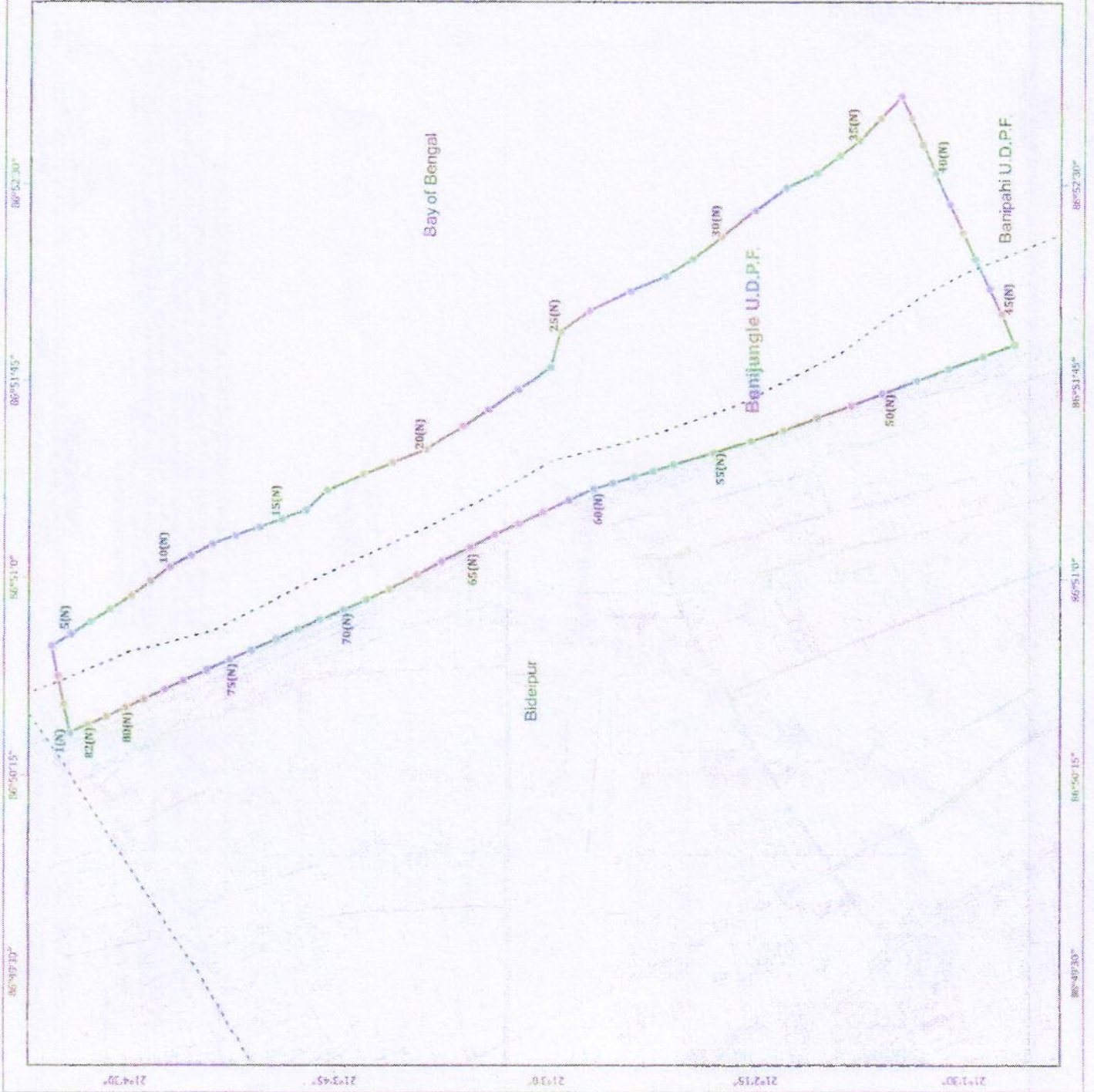
- Existing Pillar (0 no)
- New Pillar (82 nos)
- Virtual Pillar (0 no)
- ✕ Rejected Pillar (0 no)
- ▭ RF Boundary
- - - Village Boundary

Index Map



Notified Area
 = 404.650 ha
 GPS area as per Joint verification = 658.869 ha
 (*Projected area in UTM Proj, Zone 45N & WGS 84 Datum)

R. K. S. K. Forster
 Surveyor (Cadastral) & Revenue Inspector
 Basudevpur (WL) Range
 Prepared by: SPVSC PM Ltd. (DRI) Chandrapur, Orissa



BANJUNGLE U.D.P.F.
 Forest Division : BHADRAK WL, Forest Range : BASUDEVPUR
 Geo-referenced Forest Block Map based on DGPS Survey

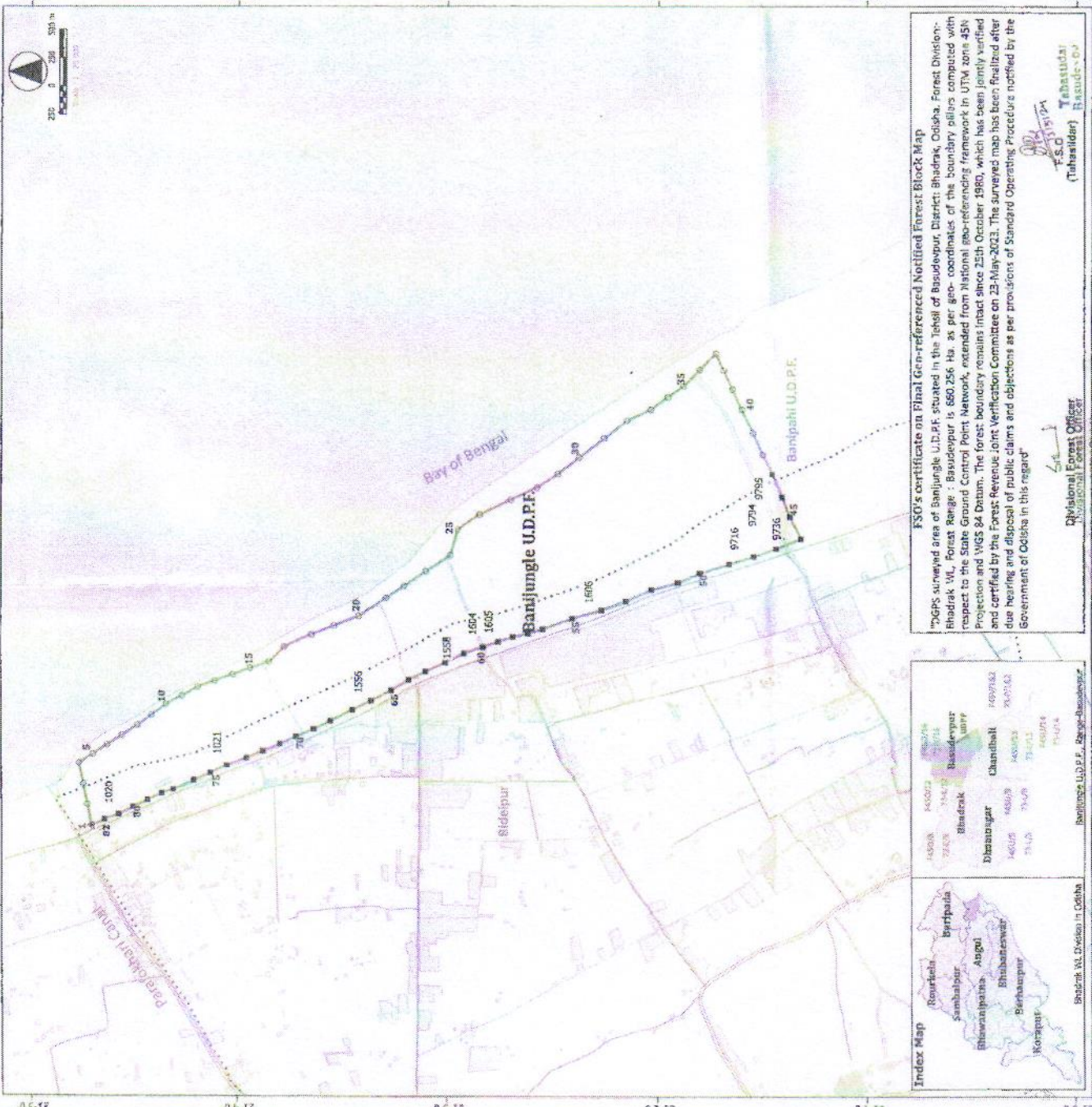
- Legend :-**
- Forest Boundary Pillar / Virtual Pillar
 - FSCP on Forest Boundary
 - Forest Block Boundary
 - Revenue Village Boundary
 - Sulphurment
 - Ranggu Boundary
 - Railway
 - Major Road
 - Other Road
 - Rever / Stream / VGR

Statement of Geo-coordinates of Pillar Position (UTM Zone:45N, WGS 84 Datum)
 Bhadrak WL Division, Boudpur Range

Pillar No.	Latitude	Longitude	Pillar No.	Latitude	Longitude
1	19° 59' 58.275137"	86° 52' 18.071424"	31	19° 57' 52.807919"	86° 52' 18.071424"
2	19° 59' 58.275137"	86° 52' 18.071424"	32	19° 57' 52.807919"	86° 52' 18.071424"
3	19° 59' 58.275137"	86° 52' 18.071424"	33	19° 57' 52.807919"	86° 52' 18.071424"
4	19° 59' 58.275137"	86° 52' 18.071424"	34	19° 57' 52.807919"	86° 52' 18.071424"
5	19° 59' 58.275137"	86° 52' 18.071424"	35	19° 57' 52.807919"	86° 52' 18.071424"
6	19° 59' 58.275137"	86° 52' 18.071424"	36	19° 57' 52.807919"	86° 52' 18.071424"
7	19° 59' 58.275137"	86° 52' 18.071424"	37	19° 57' 52.807919"	86° 52' 18.071424"
8	19° 59' 58.275137"	86° 52' 18.071424"	38	19° 57' 52.807919"	86° 52' 18.071424"
9	19° 59' 58.275137"	86° 52' 18.071424"	39	19° 57' 52.807919"	86° 52' 18.071424"
10	19° 59' 58.275137"	86° 52' 18.071424"	40	19° 57' 52.807919"	86° 52' 18.071424"
11	19° 59' 58.275137"	86° 52' 18.071424"	41	19° 57' 52.807919"	86° 52' 18.071424"
12	19° 59' 58.275137"	86° 52' 18.071424"	42	19° 57' 52.807919"	86° 52' 18.071424"
13	19° 59' 58.275137"	86° 52' 18.071424"	43	19° 57' 52.807919"	86° 52' 18.071424"
14	19° 59' 58.275137"	86° 52' 18.071424"	44	19° 57' 52.807919"	86° 52' 18.071424"
15	19° 59' 58.275137"	86° 52' 18.071424"	45	19° 57' 52.807919"	86° 52' 18.071424"
16	19° 59' 58.275137"	86° 52' 18.071424"	46	19° 57' 52.807919"	86° 52' 18.071424"
17	19° 59' 58.275137"	86° 52' 18.071424"	47	19° 57' 52.807919"	86° 52' 18.071424"
18	19° 59' 58.275137"	86° 52' 18.071424"	48	19° 57' 52.807919"	86° 52' 18.071424"
19	19° 59' 58.275137"	86° 52' 18.071424"	49	19° 57' 52.807919"	86° 52' 18.071424"
20	19° 59' 58.275137"	86° 52' 18.071424"	50	19° 57' 52.807919"	86° 52' 18.071424"
21	19° 59' 58.275137"	86° 52' 18.071424"	51	19° 57' 52.807919"	86° 52' 18.071424"
22	19° 59' 58.275137"	86° 52' 18.071424"	52	19° 57' 52.807919"	86° 52' 18.071424"
23	19° 59' 58.275137"	86° 52' 18.071424"	53	19° 57' 52.807919"	86° 52' 18.071424"
24	19° 59' 58.275137"	86° 52' 18.071424"	54	19° 57' 52.807919"	86° 52' 18.071424"
25	19° 59' 58.275137"	86° 52' 18.071424"	55	19° 57' 52.807919"	86° 52' 18.071424"
26	19° 59' 58.275137"	86° 52' 18.071424"	56	19° 57' 52.807919"	86° 52' 18.071424"
27	19° 59' 58.275137"	86° 52' 18.071424"	57	19° 57' 52.807919"	86° 52' 18.071424"
28	19° 59' 58.275137"	86° 52' 18.071424"	58	19° 57' 52.807919"	86° 52' 18.071424"
29	19° 59' 58.275137"	86° 52' 18.071424"	59	19° 57' 52.807919"	86° 52' 18.071424"
30	19° 59' 58.275137"	86° 52' 18.071424"	60	19° 57' 52.807919"	86° 52' 18.071424"
31	19° 59' 58.275137"	86° 52' 18.071424"	61	19° 57' 52.807919"	86° 52' 18.071424"
32	19° 59' 58.275137"	86° 52' 18.071424"	62	19° 57' 52.807919"	86° 52' 18.071424"
33	19° 59' 58.275137"	86° 52' 18.071424"	63	19° 57' 52.807919"	86° 52' 18.071424"
34	19° 59' 58.275137"	86° 52' 18.071424"	64	19° 57' 52.807919"	86° 52' 18.071424"
35	19° 59' 58.275137"	86° 52' 18.071424"	65	19° 57' 52.807919"	86° 52' 18.071424"
36	19° 59' 58.275137"	86° 52' 18.071424"	66	19° 57' 52.807919"	86° 52' 18.071424"
37	19° 59' 58.275137"	86° 52' 18.071424"	67	19° 57' 52.807919"	86° 52' 18.071424"
38	19° 59' 58.275137"	86° 52' 18.071424"	68	19° 57' 52.807919"	86° 52' 18.071424"
39	19° 59' 58.275137"	86° 52' 18.071424"	69	19° 57' 52.807919"	86° 52' 18.071424"
40	19° 59' 58.275137"	86° 52' 18.071424"	70	19° 57' 52.807919"	86° 52' 18.071424"
41	19° 59' 58.275137"	86° 52' 18.071424"	71	19° 57' 52.807919"	86° 52' 18.071424"
42	19° 59' 58.275137"	86° 52' 18.071424"	72	19° 57' 52.807919"	86° 52' 18.071424"
43	19° 59' 58.275137"	86° 52' 18.071424"	73	19° 57' 52.807919"	86° 52' 18.071424"
44	19° 59' 58.275137"	86° 52' 18.071424"	74	19° 57' 52.807919"	86° 52' 18.071424"
45	19° 59' 58.275137"	86° 52' 18.071424"	75	19° 57' 52.807919"	86° 52' 18.071424"
46	19° 59' 58.275137"	86° 52' 18.071424"	76	19° 57' 52.807919"	86° 52' 18.071424"
47	19° 59' 58.275137"	86° 52' 18.071424"	77	19° 57' 52.807919"	86° 52' 18.071424"
48	19° 59' 58.275137"	86° 52' 18.071424"	78	19° 57' 52.807919"	86° 52' 18.071424"
49	19° 59' 58.275137"	86° 52' 18.071424"	79	19° 57' 52.807919"	86° 52' 18.071424"
50	19° 59' 58.275137"	86° 52' 18.071424"	80	19° 57' 52.807919"	86° 52' 18.071424"
51	19° 59' 58.275137"	86° 52' 18.071424"	81	19° 57' 52.807919"	86° 52' 18.071424"
52	19° 59' 58.275137"	86° 52' 18.071424"	82	19° 57' 52.807919"	86° 52' 18.071424"
53	19° 59' 58.275137"	86° 52' 18.071424"	83	19° 57' 52.807919"	86° 52' 18.071424"
54	19° 59' 58.275137"	86° 52' 18.071424"	84	19° 57' 52.807919"	86° 52' 18.071424"
55	19° 59' 58.275137"	86° 52' 18.071424"	85	19° 57' 52.807919"	86° 52' 18.071424"
56	19° 59' 58.275137"	86° 52' 18.071424"	86	19° 57' 52.807919"	86° 52' 18.071424"
57	19° 59' 58.275137"	86° 52' 18.071424"	87	19° 57' 52.807919"	86° 52' 18.071424"
58	19° 59' 58.275137"	86° 52' 18.071424"	88	19° 57' 52.807919"	86° 52' 18.071424"
59	19° 59' 58.275137"	86° 52' 18.071424"	89	19° 57' 52.807919"	86° 52' 18.071424"
60	19° 59' 58.275137"	86° 52' 18.071424"	90	19° 57' 52.807919"	86° 52' 18.071424"
61	19° 59' 58.275137"	86° 52' 18.071424"	91	19° 57' 52.807919"	86° 52' 18.071424"
62	19° 59' 58.275137"	86° 52' 18.071424"	92	19° 57' 52.807919"	86° 52' 18.071424"
63	19° 59' 58.275137"	86° 52' 18.071424"	93	19° 57' 52.807919"	86° 52' 18.071424"
64	19° 59' 58.275137"	86° 52' 18.071424"	94	19° 57' 52.807919"	86° 52' 18.071424"
65	19° 59' 58.275137"	86° 52' 18.071424"	95	19° 57' 52.807919"	86° 52' 18.071424"
66	19° 59' 58.275137"	86° 52' 18.071424"	96	19° 57' 52.807919"	86° 52' 18.071424"
67	19° 59' 58.275137"	86° 52' 18.071424"	97	19° 57' 52.807919"	86° 52' 18.071424"
68	19° 59' 58.275137"	86° 52' 18.071424"	98	19° 57' 52.807919"	86° 52' 18.071424"
69	19° 59' 58.275137"	86° 52' 18.071424"	99	19° 57' 52.807919"	86° 52' 18.071424"
70	19° 59' 58.275137"	86° 52' 18.071424"	100	19° 57' 52.807919"	86° 52' 18.071424"

Differential GPS Surveyed area: 660.256 Ha.

- Note:-**
- The pillar locations area as per joint field verification and certification by the Forest Revenue Joint Verification Committee (FRVC) on 23-May-2022.
 - Above DGPS Coordinates are with respect to Forest Primary Control Point (FPCP) located at Boudpur Range office (FPCP Code: BHAD2-001)

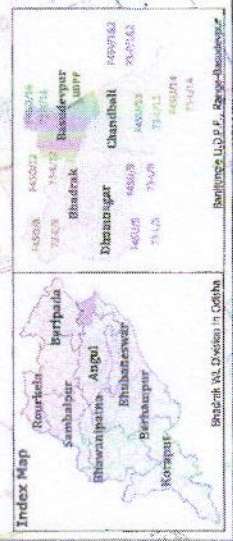


FSO's certificate on Final Geo-referenced Notified Forest Block Map

DGPS surveyed area of Banjungle U.D.P.F. situated in the Tehsil of Boudpur, District: Bhadrak, Odisha. Forest Division: Bhadrak WL, Forest Range : Boudpur is 660.256 Ha. as per geo-coordinates of the boundary pillars computed with respect to the State Ground Control Point Network, extended from National geo-referencing framework in UTM zone 45N and WGS 84 Datum. The forest boundary remains intact since 25th October 1980, which has been jointly verified and certified by the Forest Revenue Joint Verification Committee on 23-May-2022. The surveyed map has been finalized after due hearing and disposal of public claims and objections as per provisions of Standard Operating Procedure notified by the Government of Odisha in this regard.

Divisional Forest Officer
 Bhadrak WL, Forest Range, Boudpur

(Signature)
 Tahaasildar, Basudepur



STATEMENT OF GEO-COORDINATES OF PILLAR POSITIONS

Forest Division: **Bhadrak WL** Forest Range : **Basudevpur** Forest Block Name: **Banijungle UDPF**

Ground Control Point (GCP) References. (All coordinates in WGS84 datum & UTM Zone 45N projection)

GCP Type	GCP Location	Latitude(DMS)	Longitude(DMS)	Latitude(DD)	Longitude(DD)
FPCP	Basudevpur Range Office	20°46'47.644464"	86°43'37.362144"	20.77990124	86.72704504
FSCP1	Banijungle UDPF, Pillar No- 1	21°04'42.381948"	86°50'24.721512"	21.07843943	86.84020042

Geo-coordinates of Boundary Pillar Position (Total: 82 nos.)

Pillar No	Latitude(DMS)	Longitude(DMS)	Latitude(DD)	Longitude(DD)
1	21°04'42.381948"	86°50'24.721512"	21.07843943	86.84020042
2	21°04'43.579704"	86°50'31.418232"	21.07877214	86.84206062
3	21°04'44.801328"	86°50'37.791204"	21.07911148	86.84383089
4	21°04'46.070292"	86°50'44.411496"	21.07946397	86.84566986
5	21°04'41.956608"	86°50'47.155920"	21.07832128	86.84643220
6	21°04'37.736832"	86°50'49.971048"	21.07714912	86.84721418
7	21°04'33.426876"	86°50'52.846260"	21.07595191	86.84801285
8	21°04'28.828236"	86°50'55.914036"	21.07467451	86.84886501
9	21°04'24.727224"	86°50'59.084412"	21.07353534	86.84974567
10	21°04'20.575868"	86°51'2.293668"	21.07238218	86.85063713
11	21°04'15.894228"	86°51'4.974408"	21.07108173	86.85138178
12	21°04'11.315784"	86°51'7.596036"	21.06980994	86.85211001
13	21°04'6.416796"	86°51'9.518076"	21.06844911	86.85264391
14	21°04'1.364304"	86°51'11.500344"	21.06704564	86.85319454
15	21°03'56.485800"	86°51'13.414284"	21.06569050	86.85372619
16	21°03'51.320376"	86°51'15.440760"	21.06425566	86.85428910
17	21°03'46.849680"	86°51'19.957896"	21.06301380	86.85554386
18	21°03'39.111804"	86°51'23.709600"	21.06086439	86.85658600
19	21°03'32.846364"	86°51'26.336988"	21.05912399	86.85731583
20	21°03'25.717212"	86°51'29.326500"	21.05714367	86.85814625
21	21°03'17.960436"	86°51'34.792956"	21.05498901	86.85966471
22	21°03'12.682872"	86°51'38.512080"	21.05352302	86.86069780
23	21°03'6.182748"	86°51'43.092684"	21.05171743	86.86197019
24	21°02'59.148816"	86°51'48.049308"	21.04976356	86.86334703
25	21°02'57.061572"	86°51'55.911636"	21.04918377	86.86553101
26	21°02'50.719596"	86°52'0.502032"	21.04742211	86.86680612
27	21°02'42.035928"	86°52'5.017620"	21.04500998	86.86806045
28	21°02'34.522872"	86°52'8.664996"	21.04292302	86.86907361
29	21°02'28.630392"	86°52'12.809100"	21.04128622	86.87022475
30	21°02'22.488864"	86°52'17.876604"	21.03958024	86.87163239
31	21°02'15.434160"	86°52'23.697444"	21.03762060	86.87324929
32	21°02'8.858328"	86°52'29.122932"	21.03579398	86.87475637
33	21°02'2.193000"	86°52'32.412504"	21.03394250	86.87567014
34	21°01'57.293724"	86°52'36.273864"	21.03258159	86.87674274

Pillar No	Latitude(DMS)	Longitude(DMS)	Latitude(DD)	Longitude(DD)
35	21°01'52.970088"	86°52'39.681444"	21.03138058	86.87768929
36	21°01'48.496044"	86°52'44.636304"	21.03013779	86.87906564
37	21°01'43.944024"	86°52'49.677384"	21.02887334	86.88046594
38	21°01'41.716596"	86°52'44.557140"	21.02825461	86.87904365
39	21°01'39.184212"	86°52'38.736084"	21.02755117	86.87742669
40	21°01'36.477650"	86°52'32.514816"	21.02679935	86.87569856
41	21°01'33.369384"	86°52'25.370472"	21.02593594	86.87371402
42	21°01'30.514656"	86°52'18.809112"	21.02514296	86.87189142
43	21°01'27.554520"	86°52'12.957276"	21.02432070	86.87026591
44	21°01'24.645288"	86°52'5.909808"	21.02351258	86.86830828
45	21°01'22.450044"	86°51'59.860440"	21.02290279	86.86662790
46	21°01'19.035984"	86°51'53.213076"	21.02195444	86.86478141
47	21°01'26.438052"	86°51'50.152500"	21.02401057	86.86393125
48	21°01'33.079692"	86°51'47.700720"	21.02585547	86.86325020
49	21°01'40.042740"	86°51'45.436680"	21.02778965	86.86262130
50	21°01'48.267336"	86°51'42.605424"	21.03007426	86.86183484
51	21°01'54.340464"	86°51'39.566556"	21.03176124	86.86099071
52	21°02'1.869756"	86°51'37.479204"	21.03385271	86.86041089
53	21°02'9.163356"	86°51'33.922512"	21.03587871	86.85942292
54	21°02'16.055232"	86°51'31.198788"	21.03779312	86.85866633
55	21°02'24.324000"	86°51'28.668420"	21.04009000	86.85796345
56	21°02'32.858232"	86°51'25.465824"	21.04246062	86.85707384
57	21°02'36.888684"	86°51'24.101496"	21.04358019	86.85669486
58	21°02'41.308476"	86°51'23.019048"	21.04480791	86.85639418
59	21°02'45.523572"	86°51'21.585672"	21.04597877	86.85599602
60	21°02'49.665084"	86°51'20.043648"	21.04712919	86.85556768
61	21°02'55.127076"	86°51'17.980776"	21.04864641	86.85499466
62	21°03'0.588204"	86°51'15.129792"	21.05016339	86.85420272
63	21°03'6.201072"	86°51'12.429972"	21.05172252	86.85345277
64	21°03'11.181168"	86°51'9.944460"	21.05310588	86.85276235
65	21°03'16.330644"	86°51'6.665436"	21.05453629	86.85185151
66	21°03'22.161672"	86°51'3.507264"	21.05615602	86.85097424
67	21°03'27.537876"	86°51'0.698364"	21.05764941	86.85019399
68	21°03'33.815268"	86°50'57.295392"	21.05939313	86.84924872
69	21°03'38.485620"	86°50'54.871332"	21.06069045	86.84857537
70	21°03'43.377264"	86°50'52.515096"	21.06204924	86.84792086
71	21°03'48.025080"	86°50'50.345556"	21.06334030	86.84731821
72	21°03'52.988796"	86°50'48.220656"	21.06471911	86.84672796
73	21°03'57.433284"	86°50'46.080276"	21.06595369	86.84613341
74	21°04'3.037044"	86°50'43.617444"	21.06751029	86.84544929
75	21°04'7.593888"	86°50'41.172756"	21.06877608	86.84477021
76	21°04'12.499176"	86°50'38.830992"	21.07013866	86.84411972
77	21°04'18.348384"	86°50'36.097620"	21.07176344	86.84336045
78	21°04'21.717552"	86°50'34.843740"	21.07269932	86.84301215
79	21°04'25.946184"	86°50'32.782596"	21.07387394	86.84243961

Pillar No	Latitude(DMS)	Longitude(DMS)	Latitude(DD)	Longitude(DD)
80	21°04'30.111096"	86°50'30.571512"	21.07503086	86.84182542
81	21°04'34.319640"	86°50'28.399452"	21.07619990	86.84122207
82	21°04'38.577864"	86°50'26.776500"	21.07738274	86.84077125

*** END of Statement***