

GOVERNMENT OF ODISHA
FOREST, ENVIRONMENT & CLIMATE CHANGE DEPARTMENT

NOTIFICATION

No.FE-DIV-MISC-0011-2016- 10932 /FE&CC, Date. 18 MAY 2026
(10F-(Cons)-34/2020)

Whereas Forest block Pitisa PRF under Section-4 of the Odisha Forest Act 1972, has been notified by Government of Odisha, Revenue & Excise Department Notification No.S.R.O.No.411/84 dtd.18/04/1984 indicating an area of 1068.00 Ha. in Rambha WL & Chilika WL Range of Chilika WL Division as per Annexure-I.

And whereas, the Government of Odisha in the Forest & Environment Department have notified a "Standard Operating Procedure (SOP) for Geo-referencing of Forest Block boundary through DGPS Survey" in the Odisha Gazette vide Notification No.22572400112016-10F(Cons) 77/2016/14097/F&E dtd.04.07.2017, for preparation of such geo-referenced forest maps in pursuance of the directives of Hon'ble Supreme Court in their Order dtd.6.7.2011 (in IA Nos.1868, 2091, 2225-2227, 2380, 2568 and 2937 in Writ Petition (C) No.202 of 1995 – Lafarge matter).

And whereas, the Government of Odisha have appointed all Tehsildars in their respective Tehsil jurisdiction in the respective Districts as Forest Settlement Officer (FSO) vide Notification No.10F(TR)38/2020/7767/F&E Dated 21/05/2020.


And whereas, the Forest Revenue Joint Verification Committee has jointly verified and confirmed the boundary pillar positions as per report in Annexure-II.

And whereas, the Forest Settlement Officer has certified 'No Change' in the boundary extent of Pitisa PRF post 25th October 1980. The DGPS survey boundary coordinates have been verified by ORSAC and certified by the Forest Settlement Officer. The computed area (UTM Zone 45 N projection and WGS 84 datum) of the Pitisa PRF is 1063.568 Ha or 2628.13 Ac. The change in area is due to method of Survey & Area Computation.

Therefore, it has been decided to supplement the existing notification of the Pitisa PRF with the above mentioned FSO certified DGPS surveyed Forest block map as per Annexure-III, and the statement of geo-coordinates of the forest block boundary pillar positions as per Annexure-IV, which shall be treated as the precise boundary description of the, Pitisa PRF and shall form an integral part of the original notification in place of any other form of boundary description notified earlier.

There shall be no change to the admitted rights in the original notification.

By Order of the Governor


(Bhaskar Jyoti Sarma)

Principal Secretary to Government

By e-mail: deputydirectorpp@rediffmail.com

Memo No. 10933 /FE&CC, Date 18 MAY 2026


Copy with soft copy forwarded to the Director of Printing, Stationary & Publication, Odisha Cuttack for publication in an extra-ordinary issue of the Odisha Gazette & supply 50 copies of printed notification each to FE&CC Deptt./ Director Land Records & Surveys, Odisha, Cuttack/ Collector, Puri/ DFO, Chilika (WL) Division/ Tahasildar-Krushnaprasad, Dist.-Puri.

The Notification is statutory & may be assigned SRO Number.


Special Secretary to Government


Memo No. 10934 /FE&CC, Date 18 MAY 2026

Copy forwarded to the PS to Hon'ble Chief Minister, Odisha for favour of kind information of Hon'ble Chief Minister/ PS to Hon'ble Minister, FE&CC, Labour & ESI for favour of kind information of Hon'ble Minister.


Special Secretary to Government


Memo No. 10935 /FE&CC, Date 18 MAY 2026

Copy forwarded to the Assistant Inspector General of Forest, Govt. of India, Ministry of Environment & Forest & Climate Change (FC Division), Indira Paryavaran Bhawan, Jor Bagh Road, Aliganj, New Delhi-110003/ Deputy Director General of Forests (Central), Govt. of India, MoEF&CC, Regional Office, A/3, Chandrasekharapur, Bhubaneswar-23 for information & necessary action.


Special Secretary to Government


Memo No. 10936 /FE&CC, Date 18 MAY 2026

Copy forwarded to the Revenue & Disaster Management Deptt./ ST & SC Development, Minorities & Backward Classes Welfare Department/ Member, Board of Revenue, Odisha, Cuttack/ Director Land Records & Surveys, Odisha, Cuttack/ RDC (CD), Cuttack/ Collector, Puri/ Tahasildar- Krushnaprasad, Dist.-Puri for information & necessary action.


Special Secretary to Government

Memo No. 10937 /FE&CC, Date 18 MAY 2026

Copy forwarded to the Principal Chief Conservator of Forest & HoFF, Odisha/ Principal Chief Conservator of Forests (WL) & Chief Wildlife Warden, Odisha/ Regional Chief Conservator of Forests, Bhubaneswar Circle/ DFO, Chilika (WL) Division for information & necessary action.


Special Secretary to Government

Memo No. 10938 /FE&CC, Date 18 MAY 2026

Copy forwarded to the Head, State Portal, I.T. Centre, Odisha Secretariat, Bhubaneswar/ Deputy Secretary to Government, Office Establishment Section, FE&CC Department w.r.t. their letter No.21646/F&E dtd.22.11.2016 for information and necessary action.


Special Secretary to Government



	Chins	Links
From pillar No. 39 the line runs to South—West to pillar No. 40 at 250°	33	10
From pillar No. 40 the line runs to South—West to pillar No. 41 at 245°	9	10
From pillar No. 41 the line runs to South—West to pillar No. 42 at 240°	12	00
From pillar No. 42 the line runs to North—West to pillar No. 43 at 280°	28	00
From pillar No. 43 the line runs to North—East to pillar No. 1 at 65°	44	00
Total length ..	12 M—18ch—75 Links	

2. In exercise of the powers aforesaid the State Government do hereby appoint the Forest Settlement Officer, Puri, to enquire into and determine the existence nature and extent of any rights or privileges claimed by or alleged to exist in favour of any person in or over the lands comprised within the limits specified above or in or over any forest produce to be found thereon and to deal with the same as provided in Chapter II of the said Act.

[No. 26791—F. S.—180/81-R.]

By order of the Government

P. K. CHAND

Under-Secretary to Government

REVENUE AND EXCISE DEPARTMENT

NOTIFICATION

The 18th April 1984

S.R.O. No. 411/84—In exercise of the power conferred under section 4 of Orissa Forest Act, 1972 (Orissa Act 14 of 1972) the State Government do hereby declare that it has been proposed to constitute a reserve forest of the following lands, the limits of which have been demarcated by cairns and lands cleared at a width of 15' or by natural boundaries as specified below—

Name of the Forest Block	.. Pitisal
Name of the Range	.. Chilika
Name of the Forest Division	.. Puri
Name of the Tahasil	.. Krushna Prasad
Name of the Subdivision	.. Puri Sadar
Name of the district	.. Puri
Name of the police-station	.. Krushna Prasad
Name of the Revenue villages	.. 1. Nandla, 2. Brahmani Deo, 3. Pitisal, 4. Bajrakot, 5. Udaygiri.

Area 1068.00 hectares

Local name and boundaries	.. Pitisal
North	.. Village Nandala, Brahman Deo, Pitisal, Bajrakot Udaygiri and Chilika Lake.
South	.. Bay of Bengal
East	.. Berhampur Forest Block
West	.. Ganjam-Puri district boundary

Details of boundary

The line is cleared at width of 15 Ft. and started from pillar No. 1—Pillar No. 1 starts from a point on Ganjam-Puri border.

4

	Chain	Links
From pillar No. 1 the line runs towards North-East to pillar No. 2 at 55	.. 7	24
From pillar No. 2 the line runs towards South-East to pillar No. 3 at 130	.. 3	00
From pillar No. 3 the line runs towards North-East to pillar No. 4 at 58	.. 2	90
From pillar No. 4 the line runs towards North-West to pillar No. 5 at 350	.. 3	95
From pillar No. 5 the line runs towards North-West to pillar No. 6 at 321.30	.. 4	63
From pillar No. 6 the line runs towards North-East to pillar No. 7 at 53.30	.. 17	54
From pillar No. 7 the line runs towards South-East to pillar No. 8 at 139	.. 2	53
From pillar No. 8 the line runs towards North-East to pillar No. 9 at 43	.. 3	93
From pillar No. 9 the line runs towards South-East to pillar No. 10 at 132	.. 5	63
From pillar No. 10 the line runs towards North-East to pillar No. 11 at 62	.. 2	24
From pillar No. 11 the line runs towards North to pillar No. 12 at 360	.. 2	22
From pillar No. 12 the line runs towards North-West to pillar No. 13 at 303	.. 1	00
From pillar No. 13 the line runs towards North-East to pillar No. 14 at 35	.. 5	35
From pillar No. 14 the line runs towards South-East to pillar No. 15 at 160	.. 1	52
From pillar No. 15 the line runs towards South-East to pillar No. 16 at 119	.. 2	50
From pillar No. 16 the line runs towards North-East to pillar No. 17 at 37	.. 1	85
From pillar No. 17 the line runs towards South-East to pillar No. 18 at 111	.. 4	38
From pillar No. 18 the line runs towards South-East to pillar No. 19 at 99	.. 1	07
From pillar No. 19 the line runs towards North-East to pillar No. 20 at 46	.. 10	35
From pillar No. 20 the line runs towards North-East to pillar No. 21 at 42	.. 6	33
From pillar No. 21 the line runs towards North-East to pillar No. 22 at 40	.. 7	07
From pillar No. 22 the line runs towards South-East to pillar No. 23 at 95	.. 1	21
From pillar No. 23 the line runs towards North-East to pillar No. 24 at 27	.. 2	28
From pillar No. 24 the line runs towards North-East to pillar No. 25 at 70.30	.. 1	31
From pillar No. 25 the line runs towards North-East to pillar No. 26 at 77.30	.. 2	06
From pillar No. 26 the line runs towards South-East to pillar No. 27 at 170	.. 1	75
From pillar No. 27 the line runs towards South-East to pillar No. 28 at 98	.. 3	51
From pillar No. 28 the line runs towards North-East to pillar No. 29 at 20	.. 6	63
From pillar No. 29 the line runs towards North-East to pillar No. 30 at 28	.. 2	57
From pillar No. 30 the line runs towards North-West to pillar No. 31 at 302	.. 2	26
From pillar No. 31 the line runs towards South-West to pillar No. 32 at 220	.. 2	08
From pillar No. 32 the line runs towards North-West to pillar No. 33 at 304	.. 1	00
From pillar No. 33 the line runs towards South-West to pillar No. 34 at 243	.. 0	86
From pillar No. 34 the line runs towards North-West to pillar No. 35 at 305	.. 1	72
From pillar No. 35 the line runs towards North-East to pillar No. 36 at 42	.. 4	49
From pillar No. 36 the line runs towards North-East to pillar No. 37 at 39	.. 6	67
From pillar No. 37 the line runs towards South-East to pillar No. 38 at 111	.. 1	36
From pillar No. 38 the line runs towards South-East to pillar No. 39 at 105	.. 1	20

	Chains	Links
From pillar No. 39 the line runs towards North-East to pillar No. 40 at 20	3	00
From pillar No. 40 the line runs toward South-East to pillar No. 41 at 116	3	24
From pillar No. 41 the line runs towards South-East to pillar No. 42 at 126:30	6	41
From pillar No. 42 the line runs towards South-East to pillar No. 43 at 141	1	46
From pillar No. 43 the line runs towards South-East to pillar No. 44 at 133:30	4	83
From pillar No. 44 the line runs towards North-East to pillar No. 45 at 56:30	2	74
From pillar No. 45 the line runs towards North-East to pillar No. 46 at 37:33	5	75
From pillar No. 45 the line runs towards North-East to pillar No. 47 at 72	1	00
From pillar No. 47 the line runs towards North-east to pillar No. 40 at 44:30	1	10
From pillar No. 48 the line runs towards North-East to pillar No. 49 at 35:30	1	00
From pillar No. 49 the line runs towards North to pillar No. 50 at 360	3	03
From pillar No. 50 the line runs towards North-West to pillar No. 51 at 50	2	44
From Pillar No. 51 the line runs towards North-East to pillar No. 52 at 40	1	55
From pillar No. 52 the line runs towards North-East to pillar No. 53 at 47	3	66
From pillar No. 53 the line runs towards North-East to pillar No. 54 at 43:30	2	32
From pillar No. 54 the line runs towards North-East to pillar No. 55 at 73	4	42
From pillar No. 55 the line runs towards North-East to pillar No. 56 at 54:30	2	58
From pillar No. 56 the line runs towards North-East to pillar No. 57 at 58	4	12
From pillar No. 57 the line runs towards North-West to pillar No 58 at 326	2	44
From Pillar No. 58 the line runs towards North-East to pillar No. 59 at 43:30	4	98
From Pillar No. 59 the line runs towards North-East to pillar No. 60 at 48	7	10
From pillar No. 60 the line runs towards North-East to pillar No. 61 at 55:30	3	49
From pillar No. 61 the line runs towards North-East to pillar No. 62 at 55	4	13
From pillar No. 62 the line runs towards South-East to pillar No. 63 at 115	3	38
From pillar No. 63 the line runs towards North-East to pillar No. 64 at 56	2	96
From pillar No. 64 the line runs towards North-East to pillar No. 65 at 45:30	5	60
From pillar No. 65 the line runs towards North-West to pillar No. 66 at 325:30	1	96
From pillar No. 66 the line runs towards North-East to pillar No. 67 at 52:30	7	31
From pillar No. 67 the line runs towards North-East to pillar No. 68 at 44	3	14
From pillar No. 68 the line runs towards North-East to pillar No. 69 at 60:30	3	68
From pillar No. 69 the line runs towards South-East to pillar No. 70 at 137	2	54
From pillar No. 70 the line runs towards North-East to pillar No. 71 at 59:30	6	14
From pillar No. 71 the line runs towards North-East to pillar No. 72 at 56:30	3	32

	Chain	Links
From pillar No. 72 the line runs towards north-east to pillar No. 73 at 42:30	6	36
From pillar No. 73 the line runs towards north-east to pillar No. 74 at 42:30	1	3
From pillar No. 74 the line runs towards north-east to pillar No. 75 at 30	3	00
From pillar No. 75 the line runs towards north-east to pillar No. 76 at 56:30	2	00
From pillar No. 76 the line runs towards north-east to pillar No. 77 at 50	6	00
From pillar No. 77 the line runs towards north-east to pillar No. 78 at 53:30	2	66
From pillar No. 78 the line runs towards north-east to pillar No. 79 at 58:30	2	69
From pillar No. 79 the line runs towards north-east to pillar No. 80 at 30	2	96
From pillar No. 80 the line runs towards north-east to pillar No. 81 at 32:30	3	57
From pillar No. 81 the line runs towards north-east to pillar No. 82 at 51:30	6	37
From pillar No. 82 the line runs towards north-west to pillar No. 83 at 331	6	00
From pillar No. 83 the line runs towards north-east to pillar No. 84 at 52:30	4	05
From pillar No. 84 the line runs towards north-east to pillar No. 85 at 55	6	10
From pillar No. 85 the line runs towards north-east to pillar No. 86 at 56:30	7	88
From pillar No. 86 the line runs towards south-east to pillar No. 87 at 112:30	2	12
From pillar No. 87 the line runs towards north-east to pillar No. 88 at 52:30	2	18
From pillar No. 88 the line runs towards north-east to pillar No. 89 at 26	4	21
From pillar No. 89 the line runs towards north-east to pillar No. 90 at 41	4	50
From pillar No. 90 the line runs towards north-east to pillar No. 91 at 47	4	50
From pillar No. 91 the line runs towards north-west to pillar No. 92 at 329	3	65
From pillar No. 92 the line runs towards north-east to pillar No. 93 at 52	11	20
From pillar No. 93 the line runs towards north-east to pillar No. 94 at 31	19	60
From pillar No. 94 the line runs towards north-east to pillar No. 95 at 40	6	69
From pillar No. 95 the line runs towards north-east to pillar No. 96 at 36	11	66
From pillar No. 96 the line runs towards south-east to pillar No. 97 at 145	9	12
From pillar No. 97 the line runs towards north-east to pillar No. 98 at 59	8	44
From pillar No. 98 the line runs towards south-east to pillar No. 99 at 135:30	2	15
From pillar No. 99 the line runs towards north-east to pillar No. 100 at 51:30	12	48
From pillar No. 100 the line runs towards south-east to pillar No. 101 at 140:30	8	38
From pillar No. 101 the line runs towards North-East to pillar No. 102 at 57	6	87
From pillar No. 102 the line runs towards South-East to pillar No. 103 at 95:30	4	62
From pillar No. 103 the line runs towards North-East to pillar No. 104 at 33	8	42
From pillar No. 104 the line runs towards north-East to pillar No. 105 at 27:30	7	45
From pillar No. 105 the line runs towards north-east to pillar No. 106 at 44	7	48
From pillar No. 106 the line runs towards North-East to pillar No. 107 at 55	34	44

	Chain	Link
From pillar No. 107 the line runs towards North-east to pillar No. 108 at 50	12	83
From pillar No. 108 the line runs towards South-east to pillar No. 109 at 138	2	91
From pillar No. 109 the line runs towards North-East to pillar No. 110 at 41:30	40	00
From pillar No. 110 the line runs towards North-East to pillar No. 111 at 52	6	73
From pillar No. 111 the line runs towards South-East to pillar No. 122 at 141	9	88
From pillar No. 112 the line runs towards North-east to pillar No. 113 at 57:30	19	50
From pillar No. 113 the line runs towards South-East to pillar No. 114 at 142	25	40
From pillar No. 114 the line runs towards North-East to pillar No. 115 at 76	3	04
From pillar No. 115 the line runs towards North-East to pillar No. 116 at 78:30	3	74
From pillar No. 116 the line runs towards North-East to pillar No. 117 at 70	0	72
From pillar No. 117 the line runs towards North-East to pillar No. 118 at 30	1	00
From pillar No. 118 the line runs towards North-East to pillar No. 119 at 14	1	00
From pillar No. 119 the line runs towards North-East to pillar No. 120 at 20	2	22
From pillar No. 120 the line runs towards North-East to pillar No. 121 at 29	1	00
From pillar No. 121 the line runs towards South-East to pillar No. 122 at 110	3	13
From pillar No. 122 the line runs towards North to pillar No. 123 at 360	1	00
From pillar No. 123 the line runs towards North-West to pillar No. 124 at 350	1	87
From pillar No. 124 the line runs towards North-East to pillar No. 125 at 83	4	43
From pillar No. 125 the line runs towards North-West to pillar No. 126 at 357	5	80
From pillar No. 126 the line runs towards North-East to pillar No. 127 at 44:30	3	42
From pillar No. 127 the line runs towards North-East to pillar No. 128 at 21:30	7	00
From pillar No. 128 the line runs towards North-East to pillar No. 129 at 43:30	6	45
From pillar No. 129 the line runs towards North-East to pillar No. 130 at 42	6	29
From pillar No. 130 the line runs towards North-West to pillar No. 131 at 327	6	50
From pillar No. 131 the line runs towards North-East to pillar No. 132 at 55	8	00
From pillar No. 132 the line runs towards North-East to pillar No. 133 at 56:30	12	00
From pillar No. 133 the line runs towards North-East to pillar No. 134 at 54:30	6	40
From pillar No. 134 the line runs towards North-East to pillar No. 135 at 54:30	8	05
From pillar No. 135 the line runs towards North-East to pillar No. 136 at 54:30	5	85
From pillar No. 136 the line runs towards North-East to pillar No. 137 at 54:30	8	30
From pillar No. 137 the line runs towards North-East to pillar No. 138 at 54:30	6	18
From pillar No. 138 the line runs towards North-East to pillar No. 139 at 54:30	6	23
From pillar No. 139 the line runs towards North-East to pillar No. 140 at 54:30	5	10
From pillar No. 140 the line runs towards South-East to pillar No. 141 at 131:30	3	32
From pillar No. 141 the line runs towards South-West to pillar No. 142 at 213:30	22	30
From pillar No. 142 the line runs towards South-East to pillar No. 143 at 126:30	9	88
From pillar No. 143 the line runs towards North-East to pillar No. 144 at 36	15	00
From pillar No. 144 the line runs towards North-East to pillar No. 145 at 43	16	00
From pillar No. 145 the line runs towards North-East to pillar No. 146 at 64:30	7	00
From pillar No. 146 the line runs towards North-East to pillar No. 147 at 57:30	26	20

	Chain	Link	
From pillar No. 147 the line runs towards north-east to pillar No. 140 at 36	9	10	From
From pillar No. 148 the line runs towards north-east to pillar No. 149 at 32	28	76	mi
From pillar No. 149 the line runs towards north-east to pillar No. 150 at 40	6	60	rom
From pillar No. 150 the line runs towards north-east to pillar No. 151 at 78	24	00	From
From pillar No. 151 the line runs towards north-east to pillar No. 152 at 50	13	42	From
From pillar No. 152 the line runs towards south-east to pillar No. 153 at 111.30	4	26	From
From pillar No. 153 the line runs towards south-east to pillar No. 154 at 145.30	5	70	From
From pillar No. 154 the line runs towards north-east to pillar No. 155 at 51	16	40	
From pillar No. 155 the line runs towards north-east to pillar No. 156 at 58	18	51	
From pillar No. 156 the line runs towards south-east to pillar No. 157 at 110.30	12	00	
From pillar No. 157 the line runs towards north-east to pillar No. 158 at 42	7	50	
From pillar No. 158 the line runs towards south-east to pillar No. 152 at 111	5	28	
From pillar No. 159 the line runs towards north-east to pillar No. 160 at 60	1	10	
From pillar No. 160 the line runs towards east to pillar No. 161 at 90	5	00	
From pillar No. 161 the line runs towards north-east to pillar No. 162 at 49	12	90	Off
From pillar No. 162 the line runs towards south-east No. 163 at 136	3	50	by
From pillar No. 163 the line runs towards south-west to pillar No. 164 at 136	4	66	alt
From pillar No. 165 the line runs towards south west to pillar No. 166 at 244	3	31	Ch
From pillar No. 166 the line runs towards south-west to pillar No. 167 at 233	16	93	
From pillar No. 167 the line runs towards south-west to pillar No. 168 at 236	12	06	
From pillar No. 168 the line runs towards south-west to pillar No. 169 at 240	19	95	
From pillar No. 169 the line runs towards south-west to pillar No. 170 at 220	7	95	
From pillar No. 170 the line runs towards south-west to pillar No. 171 at 231.30	5	48	
From pillar No. 171 the line runs towards south-west to pillar No. 172 at 235	48	27	
From pillar No. 172 the line runs towards south-west to pillar No. 173 at 236	46	58	
From pillar No. 173 the line runs towards south-west to pillar No. 174 at 236.30	31	90	
From pillar No. 174 the line runs towards south-west to pillar No. 175 at 235.30	14	93	
From pillar No. 175 the line runs towards south-west to pillar No. 176 at 236.30	38	66	
From pillar No. 176 the line runs towards south-west to pillar No. 177 at 238	49	23	
From pillar No. 177 the line runs towards south-west to pillar No. 178 at 236	28	00	
From pillar No. 178 the line runs towards south-west to pillar No. 179 at 236	53	50	
From pillar No. 179 the line runs towards south-west to pillar No. 180 at 238	33	13	
From pillar No. 180 the line runs towards south-west to pillar No. 181 at 236	30	22	
From pillar No. 181 the line runs towards south-west to pillar No. 182 at 234	23	35	
From pillar No. 182 the line runs towards south-west to pillar No. 103 at 236	51	58	
From pillar No. 183 the line runs towards south-west to pillar No. 184 at 236	47	82	
From pillar No. 184 the line runs towards south-west to pillar No. 185 at 235	16	24	
From pillar No. 185 the line runs towards south-west to pillar No. 186 at 235	37	31	
From pillar No. 186 the line runs towards south-west to pillar No. 187 at 235	34	41	

9

	Chains	Links
From pillar No. 187 the line runs towards South-West to pillar No. 188 at 237 ..	18	19
From pillar No. 188 the line runs towards South-West to pillar No. 189 at 242.30	15	94
From pillar No. 189 the line runs towards South-West to pillar No. 190 at 231.30	6	45
From pillar No. 190 the line runs towards South-West to pillar No. 191 at 234 ..	7	14
From pillar No. 191 the line runs towards South-West to pillar No. 192 at 236 ..	32	60
From pillar No. 192 the line runs towards North-West to pillar No. 1 at 320 ..	40	50
Total ..	22M. 4F. 5Ch.	47 links

2. In exercise of the powers aforesaid the State Government do hereby appoint the Forest Settlement Officer, Puri to enquire into and determine the existence nature and extent of any rights or privileges claimed by or alleged to exist in favour of any person in or over the lands comprised within the limits specified above or in or over any forest produce to be found thereon and to deal with the same as provided in Chapter-II of the said Act.

[No. 26833-F.S.--179/81--R.]

By order of the Governor

P. K. CHAND

Under-Secretary to Government

FOREST REVENUE JOINT VERIFICATION COMMITTEE REPORT

Forest Division: Chillika WL**Forest Range:** Rambha WL & Chillika WL**Minutes of Joint Verification:**

List of participation of the Forest-Revenue joint verification committee is given at Table I.

Joint Verification of the boundary of **Pitisaal PRF** Forest Block was carried out during 05-02-2023 to 02-05-2023. Existing pillar position recorded through GPS were plotted and compared against geo-referenced cadastral maps of adjoining villages. The verified forest boundary map is enclosed at Plate-I. Findings of the verification w.r.t. revenue cadastral is given below:

- Name of notified forest block: Pitisaal PRF
- Notification no. & date: No.F.S-179/81.26833/R Dt. 18-04-1984
- Area as per notification/WP/Register: 1068 Ha.
- Existing no. of boundary demarcations in conformity with adjoining village boundary: 45 nos. (Annexure -1)
- Boundary demarcations (Proposed Pillars) in conformity with adjoining village boundary: 267 nos. (Annexure -2)
- Boundary demarcations (Virtual Pillars) in conformity with adjoining village boundary: 6 nos. (Annexure -4)
- GPS area of verified boundary: 1073.997 ha
- GPS perimeter of verified boundary: 46.239 km

Observations:

The PRF Notification under section 4 of OFA 1972 is available, enclosed as Appendix-1. The area of the PRF is 1068.000 Ha. The traverse map is not available. The verified Boundary nearly matches the management map. The JV Boundary are inconsonance with the adjacent Cadastral Maps, existing pillars & HRSL. The verified area is found to be 5.997 ha, i.e. 0.56 % more than NFA. The Change of area may be due to old method of Survey techniques & the process of area computation.

TABLE - 1

Forest and Revenue department officials(RO/Fr/FG/RI/Amin) and TP involved in Joint verification of Forest Boundary		
Name	Designation	Signature
1. Kashunati Handaram	FRO, Chilika WL Range	 Forest Range Officer Chilika W/L Range
2. Naranhigh Behena	FRO, Rambhauk Range.	 H. Nuapada
3. Biswanath Tudu	Forester, Jamuna W/L Sec.	 FORESTER Jamuna W/L Section
4. Pratik Panda	Revenue Inspector, Siandi	 REVENUE INSPECTOR Siandi
5. Anur Behera	Revenue Inspector, Fatepur	 Revenue Inspector Fatepur
6. Sanjay Kumar Nair	Revenue Inspector, Bajrakote	 REVENUE INSPECTOR BAJRAKOTE
7. Ramesh Chandra Nayak	Forester (Pitisaal W/L Section)	 FORESTER PITISAL SECTION
8. Sanil derka	F.G. (Pitisaal W/L Section)	 FORESTER PITISAL SECTION
9. Anil Kumar Saha	Forest Guard (Naba)	 Forest Guard (Naba)
10. Soumya Das	CDLTP	 Soumya Das

Counter Signed by:

Tahasildar
RUSHNAPRASAD

Divisional Forest Officer
DIVISIONAL FOREST OFFICER
CHILIKA WILDLIFE DIVISION
BALUGAON

Annexure-II

Geo-referencing of Notified Forests in Chilika WL Forest Division Reference Forest Block Boundary Map w.r.t. Adjacent Revenue Village (Cadastral) Boundary (Based on Forest Revenue Joint Verification)

Pitaisal P.R.F., Rambha WL & Chilika WL Range



Legend

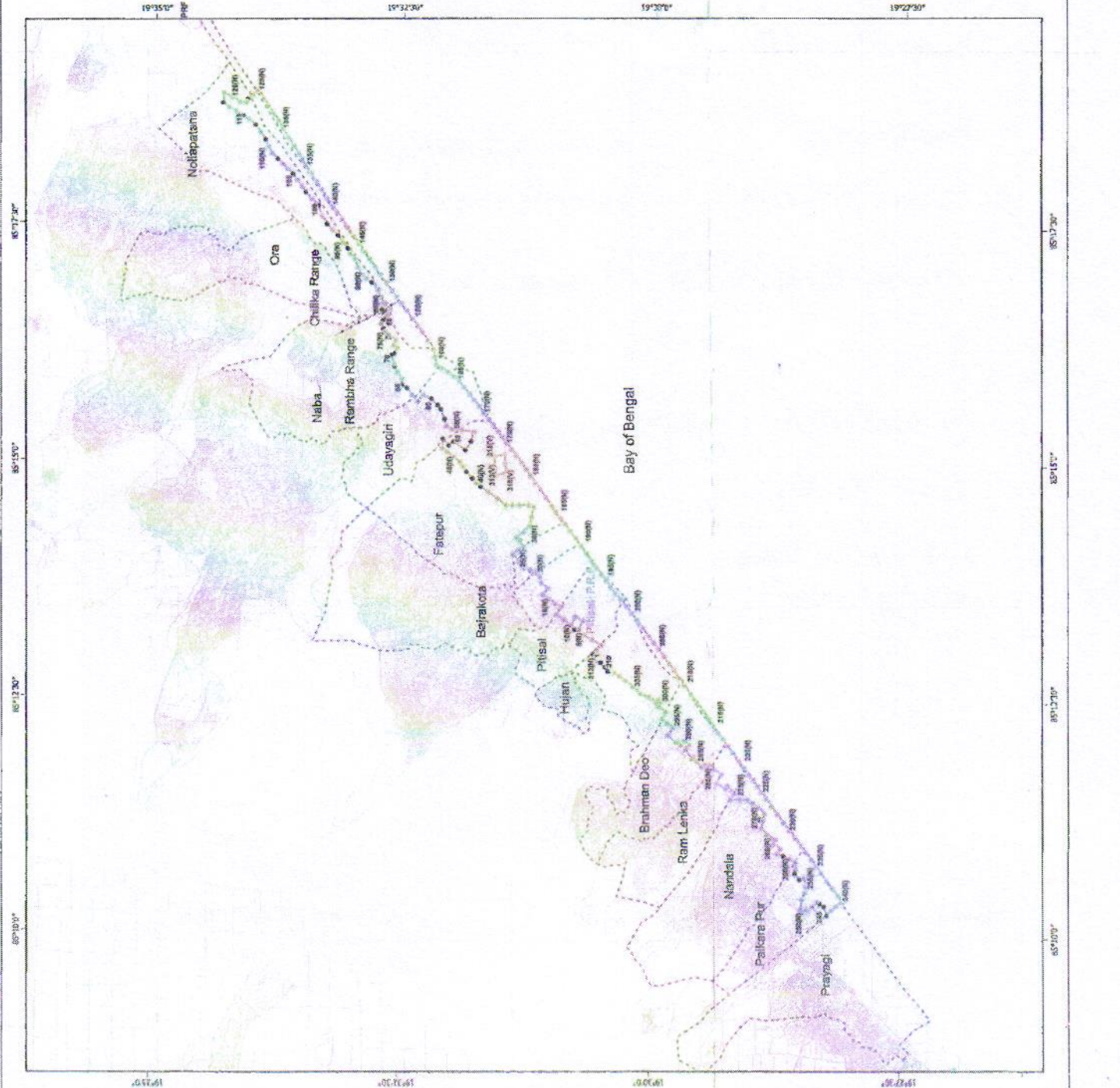
- Existing Pillar (45 nos)
- New Pillar (267 nos)
- Virtual Pillar (6 nos)
- ✕ Rejected Pillar (3 nos)
- ▭ RF Boundary
- ⋯ Village Boundary
- ⋯ Range Boundary

Index Map




Notified Area = 1068 000 ha.
GPS area as per Ichni verification = 1073.997 ha.
(*Projected area in UTM Proj. Zone 45N & WGS 84 Datum)

Surveyor (G.D.T.P.)
 Revenue Inspector
PITAISAL SECTION
 FORESTER
 REVENUE INSPECTOR
 BAIRAKOTE



FSO Certified DGPS Surveyed Forest Block Map

Annexure-III



PITISAL P. R. F.
 Forest Division : CHILIKA WL, Forest Range : RAMBHA WL & CHILIKA WL
 Geo-referenced Forest Block Map based on DGPS Survey

Legend :-

- Forest Boundary Pillar / Virtual Pillar
- Range Boundary
- FSCP on Forest Boundary
- Forest Block Boundary
- Revenue Village Boundary
- Settlement
- Railway
- Major Road
- Other Road
- River / Stream / WB

Statement of Geo-coordinates of Pillar Position (UTM Zone-48N, WGS 84 Datum)

Chitla WL Division Rambha WL & Chilika WL Range

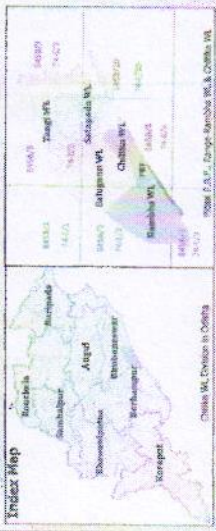
Pillar No.	Latitude	Longitude	Pillar No.	Latitude	Longitude
1	19°35'58.0000	85°19'58.0000	51	19°35'58.0000	85°19'58.0000
2	19°35'58.0000	85°19'58.0000	52	19°35'58.0000	85°19'58.0000
3	19°35'58.0000	85°19'58.0000	53	19°35'58.0000	85°19'58.0000
4	19°35'58.0000	85°19'58.0000	54	19°35'58.0000	85°19'58.0000
5	19°35'58.0000	85°19'58.0000	55	19°35'58.0000	85°19'58.0000
6	19°35'58.0000	85°19'58.0000	56	19°35'58.0000	85°19'58.0000
7	19°35'58.0000	85°19'58.0000	57	19°35'58.0000	85°19'58.0000
8	19°35'58.0000	85°19'58.0000	58	19°35'58.0000	85°19'58.0000
9	19°35'58.0000	85°19'58.0000	59	19°35'58.0000	85°19'58.0000
10	19°35'58.0000	85°19'58.0000	60	19°35'58.0000	85°19'58.0000
11	19°35'58.0000	85°19'58.0000	61	19°35'58.0000	85°19'58.0000
12	19°35'58.0000	85°19'58.0000	62	19°35'58.0000	85°19'58.0000
13	19°35'58.0000	85°19'58.0000	63	19°35'58.0000	85°19'58.0000
14	19°35'58.0000	85°19'58.0000	64	19°35'58.0000	85°19'58.0000
15	19°35'58.0000	85°19'58.0000	65	19°35'58.0000	85°19'58.0000
16	19°35'58.0000	85°19'58.0000	66	19°35'58.0000	85°19'58.0000
17	19°35'58.0000	85°19'58.0000	67	19°35'58.0000	85°19'58.0000
18	19°35'58.0000	85°19'58.0000	68	19°35'58.0000	85°19'58.0000
19	19°35'58.0000	85°19'58.0000	69	19°35'58.0000	85°19'58.0000
20	19°35'58.0000	85°19'58.0000	70	19°35'58.0000	85°19'58.0000
21	19°35'58.0000	85°19'58.0000	71	19°35'58.0000	85°19'58.0000
22	19°35'58.0000	85°19'58.0000	72	19°35'58.0000	85°19'58.0000
23	19°35'58.0000	85°19'58.0000	73	19°35'58.0000	85°19'58.0000
24	19°35'58.0000	85°19'58.0000	74	19°35'58.0000	85°19'58.0000
25	19°35'58.0000	85°19'58.0000	75	19°35'58.0000	85°19'58.0000
26	19°35'58.0000	85°19'58.0000	76	19°35'58.0000	85°19'58.0000
27	19°35'58.0000	85°19'58.0000	77	19°35'58.0000	85°19'58.0000
28	19°35'58.0000	85°19'58.0000	78	19°35'58.0000	85°19'58.0000
29	19°35'58.0000	85°19'58.0000	79	19°35'58.0000	85°19'58.0000
30	19°35'58.0000	85°19'58.0000	80	19°35'58.0000	85°19'58.0000
31	19°35'58.0000	85°19'58.0000	81	19°35'58.0000	85°19'58.0000
32	19°35'58.0000	85°19'58.0000	82	19°35'58.0000	85°19'58.0000
33	19°35'58.0000	85°19'58.0000	83	19°35'58.0000	85°19'58.0000
34	19°35'58.0000	85°19'58.0000	84	19°35'58.0000	85°19'58.0000
35	19°35'58.0000	85°19'58.0000	85	19°35'58.0000	85°19'58.0000
36	19°35'58.0000	85°19'58.0000	86	19°35'58.0000	85°19'58.0000
37	19°35'58.0000	85°19'58.0000	87	19°35'58.0000	85°19'58.0000
38	19°35'58.0000	85°19'58.0000	88	19°35'58.0000	85°19'58.0000
39	19°35'58.0000	85°19'58.0000	89	19°35'58.0000	85°19'58.0000
40	19°35'58.0000	85°19'58.0000	90	19°35'58.0000	85°19'58.0000
41	19°35'58.0000	85°19'58.0000	91	19°35'58.0000	85°19'58.0000
42	19°35'58.0000	85°19'58.0000	92	19°35'58.0000	85°19'58.0000
43	19°35'58.0000	85°19'58.0000	93	19°35'58.0000	85°19'58.0000
44	19°35'58.0000	85°19'58.0000	94	19°35'58.0000	85°19'58.0000
45	19°35'58.0000	85°19'58.0000	95	19°35'58.0000	85°19'58.0000
46	19°35'58.0000	85°19'58.0000	96	19°35'58.0000	85°19'58.0000
47	19°35'58.0000	85°19'58.0000	97	19°35'58.0000	85°19'58.0000
48	19°35'58.0000	85°19'58.0000	98	19°35'58.0000	85°19'58.0000
49	19°35'58.0000	85°19'58.0000	99	19°35'58.0000	85°19'58.0000
50	19°35'58.0000	85°19'58.0000	100	19°35'58.0000	85°19'58.0000

Differential GPS Surveyed area = 1063.568 Ha.

- Note:-
- The pillar locations are as per joint field verification and certification by the Forest - Revenue Joint Verification Committee (FRVC) on 15-Sep-2023.
 - Above DGPS Coordinates are with respect to Forest Primary Control Point (FPCP) located at Balugan Range office (FPCP Code: CHL05-003)

FSO's certificate on Joint Geo-referenced Certified Forest Block Map
 "DGPS surveyed area of Rambha P.R.F. situated in the block of Keshavnagar, District Puri, Odisha, Forest Division - Chilika WL, Forest Range - Rambha WL & Chilika WL is 1063.568 Ha. as per geo-coordinates of the boundary pillar computed with respect to the State Ground Control Point network, extracted from National Geo-referencing framework in UTM zone 48N Projection and WGS 84 Datum. The forest boundary remains fixed since 25th October 1986, which has been jointly verified and approved by the Forest Revenue Joint Verification Committee on 15-Sep-2023. The survey map has been notified by the Government of Odisha in this regard."

Divisional Forest Officer
 Odisha Forest Department



STATEMENT OF GEO-COORDINATES OF PILLAR POSITIONS

Forest Division: **Chilika WL** Forest Range : **Rambha WL & Chilika WL** Forest Block Name: **Pitaisal PRF****Ground Control Point (GCP) References. (All coordinates in WGS84 datum & UTM Zone 45N projection)**

GCP Type	GCP Location	Latitude(DMS)	Longitude(DMS)	Latitude(DD)	Longitude(DD)
FPCP	Rambha WL Range Office	19°32'57.603084"	85°05'24.560088"	19.54933419	85.09015558
FSCP1	Pitaisal PRF , Pillar No- 1	19°30'34.952616"	85°12'59.105736"	19.50970906	85.21641826
FSCP2	Pitaisal PRF , Pillar No- 124	19°33'53.881596"	85°18'23.294304"	19.56496711	85.30647064
FSCP3	Pitaisal PRF , Pillar No- 228	19°29'19.347288"	85°12'10.614960"	19.48870758	85.20294860

Geo-coordinates of Boundary Pillar Position (Total: 341 nos.)

Pillar No	Latitude(DMS)	Longitude(DMS)	Latitude(DD)	Longitude(DD)
1	19°30'34.952616"	85°12'59.105736"	19.50970906	85.21641826
2	19°30'32.644548"	85°13'1.943400"	19.50906793	85.21720650
3	19°30'29.563236"	85°13'5.076552"	19.50821201	85.21807682
4	19°30'35.568072"	85°13'8.526180"	19.50988002	85.21903505
5	19°30'41.070996"	85°13'11.310312"	19.51140861	85.21980842
6	19°30'45.797724"	85°13'14.602728"	19.51272159	85.22072298
7	19°30'43.404336"	85°13'14.737872"	19.51205676	85.22076052
8	19°30'40.949676"	85°13'20.012376"	19.51137491	85.22222566
9	19°30'45.526500"	85°13'22.845648"	19.51264625	85.22301268
10	19°30'46.552824"	85°13'23.027736"	19.51293134	85.22306326
11	19°30'48.685968"	85°13'18.014952"	19.51352388	85.22167082
12	19°30'52.443936"	85°13'20.681220"	19.51456776	85.22241145
13	19°30'56.760516"	85°13'24.184308"	19.51576681	85.22338453
14	19°30'53.643348"	85°13'29.302104"	19.51490093	85.22480614
15	19°30'57.210480"	85°13'31.175040"	19.51589180	85.22532640
16	19°31'1.102908"	85°13'34.699404"	19.51697303	85.22630539
17	19°31'4.411164"	85°13'37.730064"	19.51789199	85.22714724
18	19°31'2.084160"	85°13'41.245752"	19.51724560	85.22812382
19	19°31'5.876148"	85°13'44.529276"	19.51829893	85.22903591
20	19°31'6.721176"	85°13'48.248616"	19.51853366	85.23006906
21	19°31'9.255648"	85°13'51.071088"	19.51923768	85.23085308
22	19°31'12.618552"	85°13'52.475988"	19.52017182	85.23124333
23	19°31'16.347720"	85°13'53.722488"	19.52120770	85.23158958
24	19°31'19.480332"	85°13'58.040580"	19.52207787	85.23278905
25	19°31'23.113776"	85°14'2.695992"	19.52308716	85.23408222
26	19°31'19.958016"	85°14'5.050176"	19.52221056	85.23473616
27	19°31'16.839048"	85°14'7.536336"	19.52134418	85.23542676
28	19°31'19.330680"	85°14'11.432292"	19.52203630	85.23650897
29	19°31'21.358668"	85°14'13.017192"	19.52259963	85.23694922
30	19°31'17.397912"	85°14'16.662732"	19.52149942	85.23796187
31	19°31'13.233324"	85°14'20.494392"	19.52034259	85.23902622
32	19°31'12.346428"	85°14'26.051244"	19.52009623	85.24056979
33	19°31'11.218836"	85°14'32.407008"	19.51978301	85.24233528
34	19°31'11.202708"	85°14'32.511120"	19.51977853	85.24236420

Pillar No	Latitude(DMS)	Longitude(DMS)	Latitude(DD)	Longitude(DD)
35	19°31'11.881884"	85°14'32.694180"	19.51996719	85.24241505
36	19°31'14.141280"	85°14'33.672660"	19.52059480	85.24268685
37	19°31'19.790544"	85°14'33.775332"	19.52216404	85.24271537
38	19°31'23.078028"	85°14'33.572796"	19.52332723	85.24265911
39	19°31'27.951420"	85°14'33.616032"	19.52443095	85.24267112
40	19°31'33.003156"	85°14'37.315284"	19.52583421	85.24369869
41	19°31'38.266104"	85°14'41.499204"	19.52729614	85.24486089
42	19°31'42.563424"	85°14'45.003120"	19.52848984	85.24583420
43	19°31'45.233112"	85°14'47.718420"	19.52923142	85.24658845
44	19°31'47.949528"	85°14'50.032536"	19.52998598	85.24723126
45	19°31'48.978084"	85°14'51.435924"	19.53027169	85.24762109
46	19°31'51.435804"	85°14'54.216132"	19.53095439	85.24839337
47	19°31'53.187384"	85°14'57.555312"	19.53144094	85.24932092
48	19°31'55.207416"	85°15'0.639864"	19.53200206	85.25017774
49	19°31'59.037564"	85°15'3.712284"	19.53306599	85.25103119
50	19°32'2.675796"	85°15'6.648876"	19.53407661	85.25184691
51	19°32'5.938980"	85°15'9.171936"	19.53498305	85.25254776
52	19°32'5.505684"	85°15'15.396552"	19.53486269	85.25427682
53	19°32'2.081688"	85°15'10.861596"	19.53391158	85.25301711
54	19°31'59.209428"	85°15'13.306104"	19.53311373	85.25369614
55	19°31'52.232556"	85°15'7.989552"	19.53117571	85.25221932
56	19°31'48.525888"	85°15'13.610448"	19.53014608	85.25378068
57	19°31'47.387604"	85°15'19.518948"	19.52982989	85.25542193
58	19°31'54.450516"	85°15'20.992608"	19.53179181	85.25583128
59	19°31'59.397528"	85°15'21.357468"	19.53316598	85.25593263
60	19°32'3.186960"	85°15'23.300892"	19.53421860	85.25647247
61	19°32'3.403644"	85°15'23.122872"	19.53427879	85.25642302
62	19°32'3.595560"	85°15'23.217588"	19.53433210	85.25644933
63	19°32'4.573320"	85°15'27.668664"	19.53460370	85.25768574
64	19°32'6.951336"	85°15'33.741792"	19.53526426	85.25937272
65	19°32'8.867400"	85°15'36.333828"	19.53579650	85.26009273
66	19°32'12.737364"	85°15'40.631616"	19.53687149	85.26128656
67	19°32'17.586636"	85°15'42.839784"	19.53821851	85.26189994
68	19°32'20.683176"	85°15'38.810952"	19.53907866	85.26078082
69	19°32'24.017640"	85°15'42.957792"	19.54000490	85.26193272
70	19°32'27.088692"	85°15'47.087964"	19.54085797	85.26307999
71	19°32'30.104700"	85°15'48.871332"	19.54169575	85.26357537
72	19°32'30.114276"	85°15'53.166420"	19.54169841	85.26476845
73	19°32'31.941636"	85°15'56.470428"	19.54220601	85.26568623
74	19°32'32.650404"	85°15'57.335364"	19.54240289	85.26592649
75	19°32'34.160568"	85°16'0.099660"	19.54282238	85.26669435
76	19°32'34.393020"	85°16'2.595432"	19.54288695	85.26738762
77	19°32'36.679920"	85°16'7.890132"	19.54352220	85.26885837
78	19°32'34.550592"	85°16'8.952276"	19.54293072	85.26915341
79	19°32'33.926532"	85°16'10.451424"	19.54275737	85.26956984
80	19°32'33.699372"	85°16'10.316856"	19.54269427	85.26953246
81	19°32'32.677692"	85°16'12.351828"	19.54241047	85.27009773
82	19°32'33.852336"	85°16'13.260576"	19.54273676	85.27035016

Pillar No	Latitude(DMS)	Longitude(DMS)	Latitude(DD)	Longitude(DD)
83	19°32'34.994616"	85°16'13.933668"	19.54305406	85.27053713
84	19°32'34.186344"	85°16'15.340080"	19.54282954	85.27092780
85	19°32'33.533808"	85°16'16.840128"	19.54264828	85.27134448
86	19°32'33.890532"	85°16'17.227704"	19.54274737	85.27145214
87	19°32'38.253624"	85°16'20.576568"	19.54395934	85.27238238
88	19°32'40.494444"	85°16'22.538172"	19.54458179	85.27292727
89	19°32'41.310276"	85°16'24.276972"	19.54480841	85.27341027
90	19°32'42.599220"	85°16'27.563088"	19.54516645	85.27432308
91	19°32'41.718588"	85°16'29.364996"	19.54492183	85.27482361
92	19°32'40.653240"	85°16'30.399852"	19.54462590	85.27511107
93	19°32'38.926860"	85°16'32.869848"	19.54414635	85.27579718
94	19°32'37.856292"	85°16'36.665904"	19.54384897	85.27685164
95	19°32'42.422568"	85°16'36.523632"	19.54511738	85.27681212
96	19°32'42.031176"	85°16'40.536228"	19.54500866	85.27792673
97	19°32'40.567488"	85°16'40.496016"	19.54460208	85.27791556
98	19°32'45.002508"	85°16'48.545148"	19.54583403	85.28015143
99	19°32'44.647872"	85°16'49.177632"	19.54573552	85.28032712
100	19°32'48.757884"	85°16'53.614344"	19.54687719	85.28155954
101	19°32'52.057932"	85°16'56.169768"	19.54779387	85.28226938
102	19°32'53.758644"	85°16'57.179532"	19.54826629	85.28254987
103	19°32'54.761784"	85°16'58.567296"	19.54854494	85.28293536
104	19°32'57.221304"	85°17'3.475572"	19.54922814	85.28429877
105	19°32'58.893036"	85°17'8.697048"	19.54969251	85.28574918
106	19°33'1.762092"	85°17'12.060240"	19.55048947	85.28668340
107	19°33'3.349080"	85°17'15.143352"	19.55093030	85.28753982
108	19°33'6.164280"	85°17'19.152744"	19.55171230	85.28865354
109	19°33'9.014616"	85°17'23.062416"	19.55250406	85.28973956
110	19°33'12.583260"	85°17'26.866248"	19.55349535	85.29079618
111	19°33'15.554376"	85°17'30.278616"	19.55432066	85.29174406
112	19°33'18.484272"	85°17'36.143340"	19.55513452	85.29337315
113	19°33'20.725992"	85°17'42.103428"	19.55575722	85.29502873
114	19°33'24.839388"	85°17'46.364496"	19.55689983	85.29621236
115	19°33'28.728540"	85°17'50.216316"	19.55798015	85.29728231
116	19°33'31.142988"	85°17'54.346956"	19.55865083	85.29842971
117	19°33'33.934500"	85°17'58.419492"	19.55942625	85.29956097
118	19°33'36.664992"	85°18'1.731240"	19.56018472	85.30048090
119	19°33'39.896028"	85°18'5.561640"	19.56108223	85.30154490
120	19°33'43.427016"	85°18'8.932716"	19.56206306	85.30248131
121	19°33'46.008468"	85°18'11.384748"	19.56278013	85.30316243
122	19°33'49.501800"	85°18'15.131124"	19.56375050	85.30420309
123	19°33'51.747768"	85°18'19.210356"	19.56437438	85.30533621
124	19°33'53.881596"	85°18'23.294304"	19.56496711	85.30647064
125	19°33'57.039444"	85°18'28.046952"	19.56584429	85.30779082
126	19°34'0.008544"	85°18'32.278932"	19.56666904	85.30896637
127	19°34'3.832824"	85°18'35.886024"	19.56773134	85.30996834
128	19°34'7.682844"	85°18'38.356344"	19.56880079	85.31065454
129	19°34'11.723088"	85°18'41.384952"	19.56992308	85.31149582
130	19°34'16.596372"	85°18'43.637184"	19.57127677	85.31212144

Pillar No	Latitude(DMS)	Longitude(DMS)	Latitude(DD)	Longitude(DD)
131	19°34'19.856676"	85°18'46.207224"	19.57218241	85.31283534
132	19°34'18.975540"	85°18'52.368084"	19.57193765	85.31454669
133	19°34'14.275704"	85°18'49.600980"	19.57063214	85.31377805
134	19°34'9.424992"	85°18'46.870020"	19.56928472	85.31301945
135	19°34'5.509092"	85°18'46.877904"	19.56819697	85.31302164
136	19°34'1.616808"	85°18'51.700140"	19.56711578	85.31436115
137	19°33'58.246092"	85°18'54.543384"	19.56617947	85.31515094
138	19°33'55.087200"	85°18'49.287600"	19.56530200	85.31369100
139	19°33'52.009200"	85°18'44.751600"	19.56444700	85.31243100
140	19°33'49.093020"	85°18'40.007592"	19.56363695	85.31111322
141	19°33'45.906948"	85°18'35.208756"	19.56275193	85.30978021
142	19°33'43.158456"	85°18'30.392208"	19.56198846	85.30844228
143	19°33'39.679884"	85°18'24.693012"	19.56102219	85.30685917
144	19°33'36.200664"	85°18'19.474416"	19.56005574	85.30540956
145	19°33'33.426324"	85°18'14.891940"	19.55928509	85.30413665
146	19°33'31.103064"	85°18'11.190564"	19.55863974	85.30310849
147	19°33'28.833012"	85°18'7.410816"	19.55800917	85.30205856
148	19°33'25.503732"	85°18'2.575656"	19.55708437	85.30071546
149	19°33'22.142124"	85°17'57.192540"	19.55615059	85.29922015
150	19°33'19.046772"	85°17'51.881568"	19.55529077	85.29774488
151	19°33'15.825348"	85°17'46.635504"	19.55439593	85.29628764
152	19°33'12.730140"	85°17'42.289260"	19.55353615	85.29508035
153	19°33'9.939456"	85°17'38.242896"	19.55276096	85.29395636
154	19°33'6.911964"	85°17'33.424944"	19.55191999	85.29261804
155	19°33'3.521808"	85°17'28.608720"	19.55097828	85.29128020
156	19°33'0.013212"	85°17'23.096904"	19.55000367	85.28974914
157	19°32'56.652900"	85°17'18.275640"	19.54907025	85.28840990
158	19°32'53.432268"	85°17'13.404408"	19.54817563	85.28705678
159	19°32'50.067960"	85°17'8.686860"	19.54724110	85.28574635
160	19°32'46.756104"	85°17'3.643044"	19.54632114	85.28434529
161	19°32'43.394712"	85°16'58.685016"	19.54538742	85.28296806
162	19°32'39.864624"	85°16'53.743584"	19.54440684	85.28159544
163	19°32'36.477816"	85°16'48.721080"	19.54346606	85.28020030
164	19°32'33.716076"	85°16'44.918508"	19.54269891	85.27914403
165	19°32'31.144344"	85°16'40.790496"	19.54198454	85.27799736
166	19°32'27.451896"	85°16'35.971716"	19.54095886	85.27665881
167	19°32'24.037296"	85°16'30.603684"	19.54001036	85.27516769
168	19°32'20.874804"	85°16'26.300676"	19.53913189	85.27397241
169	19°32'18.128148"	85°16'22.265364"	19.53836893	85.27285149
170	19°32'15.008964"	85°16'17.361192"	19.53750249	85.27148922
171	19°32'11.665464"	85°16'11.900028"	19.53657374	85.26997223
172	19°32'10.718052"	85°16'7.292820"	19.53631057	85.26869245
173	19°32'10.139856"	85°16'2.407944"	19.53614996	85.26733554
174	19°32'6.364356"	85°15'59.078952"	19.53510121	85.26666082
175	19°32'2.458824"	85°15'57.516336"	19.53401634	85.26597676
176	19°31'59.292912"	85°15'54.993276"	19.53313692	85.26527591
177	19°31'56.204256"	85°15'52.193124"	19.53227896	85.26449809
178	19°31'53.187672"	85°15'48.103272"	19.53144102	85.26336202

PiBar No	Latitude(DMS)	Longitude(DMS)	Latitude(DD)	Longitude(DD)
179	19°31'49.960092"	85°15'43.881768"	19.53054447	85.26218938
180	19°31'47.177688"	85°15'40.003380"	19.52977158	85.26111205
181	19°31'44.319252"	85°15'35.957448"	19.52897757	85.25998818
182	19°31'41.404548"	85°15'31.826340"	19.52816793	85.25884065
183	19°31'38.455824"	85°15'27.698508"	19.52734884	85.25769403
184	19°31'35.828004"	85°15'24.194808"	19.52661889	85.25672078
185	19°31'32.935836"	85°15'20.299716"	19.52581551	85.25563881
186	19°31'30.329472"	85°15'16.618176"	19.52509152	85.25461616
187	19°31'27.681816"	85°15'12.832740"	19.52435606	85.25356465
188	19°31'24.732372"	85°15'8.748936"	19.52353677	85.25243026
189	19°31'21.754236"	85°15'4.708152"	19.52270951	85.25130782
190	19°31'18.812820"	85°15'0.479016"	19.52189245	85.25013306
191	19°31'15.838356"	85°14'56.208372"	19.52106621	85.24894677
192	19°31'13.036512"	85°14'51.972504"	19.52028792	85.24777014
193	19°31'10.074144"	85°14'47.497344"	19.51946504	85.24652704
194	19°31'7.047912"	85°14'43.339920"	19.51862442	85.24537220
195	19°31'3.888948"	85°14'38.272776"	19.51774693	85.24396466
196	19°31'0.486840"	85°14'33.246636"	19.51680190	85.24256851
197	19°30'57.858552"	85°14'29.543964"	19.51607182	85.24153999
198	19°30'55.181232"	85°14'25.568556"	19.51532812	85.24043571
199	19°30'52.358652"	85°14'21.529572"	19.51454407	85.23931377
200	19°30'49.495248"	85°14'17.388024"	19.51374868	85.23816334
201	19°30'46.103652"	85°14'12.798024"	19.51280657	85.23688834
202	19°30'42.779880"	85°14'8.146896"	19.51188330	85.23559636
203	19°30'39.397716"	85°14'3.465780"	19.51094381	85.23429605
204	19°30'36.152460"	85°13'58.770264"	19.51004235	85.23299174
205	19°30'32.863428"	85°13'54.270444"	19.50912873	85.23174179
206	19°30'30.137040"	85°13'50.356344"	19.50837140	85.23065454
207	19°30'27.292608"	85°13'46.157700"	19.50758128	85.22948825
208	19°30'24.396768"	85°13'42.055284"	19.50677688	85.22834869
209	19°30'21.594456"	85°13'38.009820"	19.50599846	85.22722495
210	19°30'18.606096"	85°13'34.190544"	19.50516836	85.22616404
211	19°30'15.541236"	85°13'29.682804"	19.50431701	85.22491189
212	19°30'12.583944"	85°13'25.368240"	19.50349554	85.22371340
213	19°30'9.584352"	85°13'20.939268"	19.50266232	85.22248313
214	19°30'5.781780"	85°13'15.789720"	19.50160605	85.22105270
215	19°30'1.904076"	85°13'10.762104"	19.50052891	85.21965614
216	19°29'59.096940"	85°13'6.861396"	19.49974915	85.21857261
217	19°29'56.105736"	85°13'2.719092"	19.49891826	85.21742197
218	19°29'52.856124"	85°12'58.155480"	19.49801559	85.21615430
219	19°29'49.709076"	85°12'53.684244"	19.49714141	85.21491229
220	19°29'46.471092"	85°12'49.318740"	19.49624197	85.21369965
221	19°29'43.197792"	85°12'44.557884"	19.49533272	85.21237719
222	19°29'40.072308"	85°12'39.803148"	19.49446453	85.21105643
223	19°29'36.284676"	85°12'34.622964"	19.49341241	85.20961749
224	19°29'32.560692"	85°12'29.226024"	19.49237797	85.20811834
225	19°29'28.976424"	85°12'24.099912"	19.49138234	85.20669442
226	19°29'25.220112"	85°12'18.826524"	19.49033892	85.20522959

Pillar No	Latitude(DMS)	Longitude(DMS)	Latitude(DD)	Longitude(DD)
227	19°29'22.319412"	85°12'14.657904"	19.48953317	85.20407164
228	19°29'19.347288"	85°12'10.614960"	19.48870758	85.20294860
229	19°29'16.371600"	85°12'6.394752"	19.48788100	85.20177632
230	19°29'13.432164"	85°12'1.865484"	19.48706449	85.20051819
231	19°29'10.212324"	85°11'57.011856"	19.48617009	85.19916996
232	19°29'6.845208"	85°11'52.180188"	19.48523478	85.19782783
233	19°29'3.829092"	85°11'47.845860"	19.48439697	85.19662385
234	19°29'0.991896"	85°11'43.557252"	19.48360886	85.19543257
235	19°28'58.572876"	85°11'40.381944"	19.48293691	85.19455054
236	19°28'55.742916"	85°11'36.244392"	19.48215083	85.19340122
237	19°28'53.215356"	85°11'32.402904"	19.48144871	85.19233414
238	19°28'50.469024"	85°11'28.297320"	19.48068584	85.19119370
239	19°28'47.221752"	85°11'23.402832"	19.47978382	85.18983412
240	19°28'43.706388"	85°11'18.556548"	19.47880733	85.18848793
241	19°28'40.038780"	85°11'13.128468"	19.47778855	85.18698013
242	19°28'36.653736"	85°11'8.208348"	19.47684826	85.18561343
243	19°28'32.977128"	85°11'3.246720"	19.47582698	85.18423520
244	19°28'29.785332"	85°10'58.576584"	19.47494037	85.18293794
245	19°28'26.862564"	85°10'54.527952"	19.47412849	85.18181332
246	19°28'23.595348"	85°10'50.030940"	19.47322093	85.18056415
247	19°28'20.449812"	85°10'45.748272"	19.47234717	85.17937452
248	19°28'17.561064"	85°10'41.378772"	19.47154474	85.17816077
249	19°28'14.096964"	85°10'36.808284"	19.47058249	85.17689119
250	19°28'10.517664"	85°10'31.815660"	19.46958824	85.17550435
251	19°28'6.973536"	85°10'26.987844"	19.46860376	85.17416329
252	19°28'4.342764"	85°10'23.120616"	19.46787299	85.17308906
253	19°28'7.853952"	85°10'20.234136"	19.46884832	85.17228726
254	19°28'10.739748"	85°10'17.348124"	19.46964993	85.17148559
255	19°28'13.810908"	85°10'13.870776"	19.47050303	85.17051966
256	19°28'15.410604"	85°10'19.298604"	19.47094739	85.17202739
257	19°28'18.181992"	85°10'20.802324"	19.47171722	85.17244509
258	19°28'19.775676"	85°10'22.734048"	19.47215991	85.17298168
259	19°28'22.318068"	85°10'19.608384"	19.47286613	85.17211344
260	19°28'25.068684"	85°10'16.723956"	19.47363019	85.17131221
261	19°28'26.037192"	85°10'17.601168"	19.47389922	85.17155588
262	19°28'28.113744"	85°10'15.495060"	19.47447604	85.17097085
263	19°28'29.413704"	85°10'17.610348"	19.47483714	85.17155843
264	19°28'29.078040"	85°10'23.804004"	19.47474390	85.17327889
265	19°28'28.525296"	85°10'24.615948"	19.47459036	85.17350443
266	19°28'27.154128"	85°10'28.656984"	19.47420948	85.17462694
267	19°28'26.481900"	85°10'30.420588"	19.47402275	85.17511683
268	19°28'26.001588"	85°10'32.967876"	19.47388933	85.17582441
269	19°28'27.812712"	85°10'37.871976"	19.47439242	85.17718666
270	19°28'30.285192"	85°10'36.733080"	19.47507922	85.17687030
271	19°28'31.832004"	85°10'36.813612"	19.47550889	85.17689267
272	19°28'32.562048"	85°10'38.768952"	19.47571168	85.17743582
273	19°28'32.326896"	85°10'39.150516"	19.47564636	85.17754181
274	19°28'32.487888"	85°10'43.517460"	19.47569108	85.17875485

Pillar No	Latitude(DMS)	Longitude(DMS)	Latitude(DD)	Longitude(DD)
275	19°28'32.598552"	85°10'48.387144"	19.47572182	85.18010754
276	19°28'36.324984"	85°10'50.165400"	19.47675694	85.18060150
277	19°28'39.785592"	85°10'51.671532"	19.47771822	85.18101987
278	19°28'43.677696"	85°10'53.698044"	19.47879936	85.18158279
279	19°28'41.664324"	85°10'56.923392"	19.47824009	85.18247872
280	19°28'45.700356"	85°10'59.485872"	19.47936121	85.18319052
281	19°28'44.448852"	85°11'2.402736"	19.47901357	85.18400076
282	19°28'49.531944"	85°11'5.440416"	19.48042554	85.18484456
283	19°28'53.155128"	85°11'9.485952"	19.48143198	85.18596832
284	19°28'52.337136"	85°11'14.175024"	19.48120476	85.18727084
285	19°28'51.152268"	85°11'18.734748"	19.48087563	85.18853743
286	19°28'54.974352"	85°11'22.370964"	19.48193732	85.18954749
287	19°28'56.314200"	85°11'23.458632"	19.48230950	85.18984962
288	19°28'55.914384"	85°11'24.337212"	19.48219844	85.19009367
289	19°28'57.112752"	85°11'25.430784"	19.48253132	85.19039744
290	19°28'58.417320"	85°11'25.165896"	19.48289370	85.19032386
291	19°29'1.149288"	85°11'27.369924"	19.48365258	85.19093609
292	19°29'6.047160"	85°11'27.590892"	19.48501310	85.19099747
293	19°29'11.548536"	85°11'27.629556"	19.48654126	85.19100821
294	19°29'9.094128"	85°11'31.688088"	19.48585948	85.19213558
295	19°29'13.531668"	85°11'36.127608"	19.48709213	85.19336878
296	19°29'14.642196"	85°11'34.890396"	19.48740061	85.19302511
297	19°29'18.910608"	85°11'36.852252"	19.48858628	85.19357007
298	19°29'20.376780"	85°11'37.801788"	19.48899355	85.19383383
299	19°29'17.163168"	85°11'43.691244"	19.48810088	85.19546979
300	19°29'18.853908"	85°11'44.641680"	19.48857053	85.19573380
301	19°29'22.192872"	85°11'47.191344"	19.48949802	85.19644204
302	19°29'22.875216"	85°11'48.313860"	19.48968756	85.19675385
303	19°29'24.492516"	85°11'49.660584"	19.49013681	85.19712794
304	19°29'25.895004"	85°11'48.017400"	19.49052639	85.19667150
305	19°29'27.750696"	85°11'49.878564"	19.49104186	85.19718849
306	19°29'29.496876"	85°11'48.269580"	19.49152691	85.19674155
307	19°29'32.318988"	85°11'51.568872"	19.49231083	85.19765802
308	19°29'34.548612"	85°11'54.216996"	19.49293017	85.19839361
309	19°29'35.528856"	85°11'53.389104"	19.49320246	85.19816364
310	19°29'39.188364"	85°11'59.159328"	19.49421899	85.19976648
311	19°29'36.860856"	85°12'2.162052"	19.49357246	85.20060057
312	19°29'39.953616"	85°12'5.082876"	19.49443156	85.20141191
313	19°29'42.566388"	85°12'2.058840"	19.49515733	85.20057190
314	19°29'44.373840"	85°12'4.313844"	19.49565940	85.20119829
315	19°29'44.915820"	85°12'3.814092"	19.49580995	85.20105947
316	19°29'49.877124"	85°12'8.497944"	19.49718809	85.20236054
317	19°29'47.287608"	85°12'13.014144"	19.49646878	85.20361304
318	19°29'47.314932"	85°12'13.443192"	19.49647637	85.20373422
319	19°29'50.164404"	85°12'16.066908"	19.49726789	85.20446303
320	19°29'53.313540"	85°12'18.598896"	19.49814265	85.20516636
321	19°29'51.329652"	85°12'23.026968"	19.49759157	85.20639638
322	19°29'55.612248"	85°12'26.363772"	19.49878118	85.20732327

Pillar No	Latitude(DMS)	Longitude(DMS)	Latitude(DD)	Longitude(DD)
323	19°29'54.455424"	85°12'29.557728"	19.49845984	85.20821048
324	19°29'55.993848"	85°12'30.411000"	19.49888718	85.20844750
325	19°29'56.867172"	85°12'28.831464"	19.49912977	85.20800874
326	19°30'1.831788"	85°12'32.456520"	19.50050883	85.20901570
327	19°30'6.796836"	85°12'34.552548"	19.50188801	85.20959793
328	19°30'11.247588"	85°12'38.654964"	19.50312433	85.21073749
329	19°30'15.459876"	85°12'42.950340"	19.50429441	85.21193065
330	19°30'18.693216"	85°12'45.339804"	19.50519256	85.21259439
331	19°30'21.969792"	85°12'47.757456"	19.50610272	85.21326596
332	19°30'25.358760"	85°12'48.322728"	19.50704410	85.21342298
333	19°30'27.345708"	85°12'50.820408"	19.50759603	85.21411678
334	19°30'29.876976"	85°12'53.707284"	19.50829916	85.21491869
335	19°30'33.532200"	85°12'54.987408"	19.50931450	85.21527428
336	19°31'34.201380"	85°14'52.232064"	19.52616705	85.24784224
337	19°31'35.059872"	85°14'58.689132"	19.52640552	85.24963587
338	19°31'35.223744"	85°15'3.988728"	19.52645104	85.25110798
339	19°31'29.398908"	85°15'5.012172"	19.52483303	85.25139227
340	19°31'28.316712"	85°14'59.649684"	19.52453242	85.24990269
341	19°31'27.814116"	85°14'53.874204"	19.52439281	85.24829839

*** END of Statement ***