

GOVERNMENT OF ODISHA
FOREST, ENVIRONMENT & CLIMATE CHANGE DEPARTMENT

NOTIFICATION

No.FE-DIV-MISC-0011-2016-10939/FE&CC, Date. 18 MAY 2026
(10F-(Cons)-34/2020)

Whereas Forest block Patnaikia PRF under Section-4 of the Odisha Forest Act 1972, has been notified by Government of Odisha, Revenue & Excise Department Notification No.F.S.-234/78-74978/R dtd.15/11/1978 indicating an area of 105.00 Ac/42.492 Ha in Balukhanda WL Range of Puri WL Division as per Annexure-I.

And whereas, the Government of Odisha in the Forest & Environment Department have notified a "Standard Operating Procedure (SOP) for Geo-referencing of Forest Block boundary through DGPS Survey" in the Odisha Gazette vide Notification No.22572400112016-10F(Cons) 77/2016/14097/F&E dtd.04.07.2017, for preparation of such geo-referenced forest maps in pursuance of the directives of Hon'ble Supreme Court in their Order dtd.6.7.2011 (in IA Nos.1868, 2091, 2225-2227, 2380, 2568 and 2937 in Writ Petition (C) No.202 of 1995 - Lafarge matter).

And whereas, the Government of Odisha have appointed all Tehsildars in their respective Tehsil jurisdiction in the respective Districts as Forest Settlement Officer (FSO) vide Notification No.10F(TR)38/2020/7767/F&E Dated 21/05/2020.


And whereas, the Forest Revenue Joint Verification Committee (FRJVC) has jointly verified and confirmed the boundary pillar positions as per report in Annexure-II.

And whereas, the Forest Settlement Officer has certified 'No Change' in the boundary extent of Patnaikia PRF post 25th October 1980. The DGPS survey boundary coordinates have been verified by ORSAC and certified by the Forest Settlement Officer. The computed area (UTM Zone 45N projection and WGS 84 datum) of the Patnaikia PRF is 20.131 Ha or 49.74 Ac. The change in area is due to method of Survey & Area Computation.

Therefore, it has been decided to supplement the existing notification of the Patnaikia PRF with the above mentioned FSO certified DGPS surveyed Forest block map as per Annexure-III, and the statement of geo-coordinates of the forest block boundary pillar positions as per Annexure-IV, which shall be treated as the precise boundary description of the Patnaikia PRF and shall form an integral part of the original notification in place of any other form of boundary description notified earlier.

There shall be no change to the admitted rights in the original notification.

By Order of the Governor


(Bhaskar Jyoti Sarma)

Principal Secretary to Government

By e-mail: deputydirectorpp@rediffmail.com

Memo No. 10940/FE&CC, Date 18 MAY 2026


Copy with soft copy forwarded to the Director of Printing, Stationary & Publication, Odisha Cuttack for publication in an extra-ordinary issue of the Odisha Gazette & supply 50 copies of printed notification each to FE&CC Deptt./ Director Land Records & Surveys, Odisha, Cuttack/ Collector, Puri/ DFO, Puri (WL) Division/ Tahasildar-Satyabadi, Dist.-Puri.

The Notification is statutory & may be assigned SRO Number.


Special Secretary to Government


Memo No. 10941 /FE&CC, Date 18 MAY 2026

Copy forwarded to the PS to Hon'ble Chief Minister, Odisha for favour of kind information of Hon'ble Chief Minister/ PS to Hon'ble Minister, FE&CC, Labour & ESI for favour of kind information of Hon'ble Minister.


Special Secretary to Government

Memo No. 10942 /FE&CC, Date 18 MAY 2026

Copy forwarded to the Assistant Inspector General of Forest, Govt. of India, Ministry of Environment & Forest & Climate Change (FC Division), Indira Paryavaran Bhawan, Jor Bagh Road, Aliganj, New Delhi-110003/ Deputy Director General of Forests (Central), Govt. of India, MoEF&CC, Regional Office, A/3, Chandrasekharapur, Bhubaneswar-23 for information & necessary action.


Special Secretary to Government

Memo No. 10943 /FE&CC, Date 18 MAY 2026

Copy forwarded to the Revenue & Disaster Management Deptt./ ST & SC Development, Minorities & Backward Classes Welfare Department/ Member, Board of Revenue, Odisha, Cuttack/ Director Land Records & Surveys, Odisha, Cuttack/ RDC (CD), Cuttack/ Collector, Puri/ Tahasildar-Satyabadi, Dist.-Puri for information & necessary action.


Special Secretary to Government


Memo No. 10944 /FE&CC, Date 18 MAY 2026

Copy forwarded to the Principal Chief Conservator of Forest & HoFF, Odisha/ Principal Chief Conservator of Forests (WL) & Chief Wildlife Warden, Odisha/ Regional Chief Conservator of Forests, Bhubaneswar Circle/ DFO, Puri (WL) Division for information & necessary action.


Special Secretary to Government

Memo No. 10945 /FE&CC, Date 18 MAY 2026

Copy forwarded to the Head, State Portal, I.T. Centre, Odisha Secretariat, Bhubaneswar/ Deputy Secretary to Government, Office Establishment Section, FE&CC Department w.r.t. their letter No.21646/F&E dtd.22.11.2016 for information and necessary action.


Special Secretary to Government



Bhubaneswar.

Dated, Bhubaneswar, the 15th Nov, 1978.

No. FB-284/78, 74978/A, In exercise of the powers conferred under section 4 of the Orissa Forest Act, 1972 (Orissa Act 14 of 1972) the State Government do hereby declare that it has been proposed to constitute as Reserved Forests of the following lands in the Police Station of Satyabadi in the district of Burl the limits of which have been demarcated by chains and line cleared at a width of 15' or by natural boundaries as specified below:-

Name of Block:- Pithaikia.
 Area in acres:- 1.5 acres.
 Serial name and number of plot:- Pithaikia.

Boundaries:-

North:- Private land.
 East:- Burl-Bhubaneswar road.
 South:- Khurda-Pithaikia road.
 West:- Private land.

Details of boundaries:- The line is cleared at a width of 15' and started from pillar No. 1.

Part-I

	Ch. (Laka)
From pillar No. 1 the line runs towards North-east upto pillar No. 2 at 9 for	3.00
From pillar No. 2 the line runs towards North east upto pillar No. 3 at 69 for	1.50
From pillar No. 3 the line runs towards North west upto pillar No. 4 at 323 for	1.00
From pillar No. 4 the line runs towards North east upto pillar No. 5 at 77 for	2.00
From pillar No. 5 the line runs towards North west upto pillar No. 6 at 336 for	0.80
From pillar No. 6 the line runs towards South-east upto pillar No. 7 at 102 for	1.00
From pillar No. 7 the line runs towards North-east upto pillar No. 8 at 58 for	1.00
From pillar No. 8 the line runs towards North east upto pillar No. 9 at 36 for	1.40
From pillar No. 9 the line runs towards North east upto pillar No. 10 at 62 for	3.50
From pillar No. 10 the line runs towards North east upto pillar No. 11 at 65 for	4.75
From pillar No. 11 the line runs towards North west upto pillar No. 12 at 326 for	0.00
From pillar No. 12 the line runs towards North east upto pillar No. 13 at 71 for	2.00
From pillar No. 13 the line runs towards North east upto pillar No. 14 at 327 for	2.50

177

From pillar No. 14 the line runs towards North east upto pillar No. 15 at 45 for	2.60
From pillar No. 15 the line runs towards North east upto pillar No. 16 at 63 for	1.75
From pillar No. 16 the line runs towards South east upto pillar No. 17 at 125 for	2.00
From pillar No. 17 the line runs towards North east upto pillar No. 18 at 76 for	3.20
From pillar No. 18 the line runs towards North east upto pillar No. 19 at 56 for	6.50
From pillar No. 19 the line runs towards North west upto pillar No. 20 at 345 for	1.42
From pillar No. 20 the line runs towards North east upto pillar No. 21 at 64 for	1.35
From pillar No. 21 the line runs towards South east upto pillar No. 22 at 122 for	5.50
From pillar No. 22 the line runs towards South east upto pillar No. 23 at 148 for	1.30
From pillar No. 23 the line runs towards North east upto pillar No. 24 at 41 for	2.80
From pillar No. 24 the line runs towards North east upto pillar No. 25 at 11 for	0.90
From pillar No. 25 the line runs towards North west upto pillar No. 26 at 295 for	0.98
From pillar No. 26 the line runs towards North west upto pillar No. 27 at 314 for	1.32
From pillar No. 27 the line runs towards North west upto pillar No. 28 at 334 for	3.00
From pillar No. 28 the line runs towards North west upto pillar No. 29 at 359 for	1.60
From pillar No. 29 the line runs towards South east upto pillar No. 30 at 45 for	2.05
From pillar No. 30 the line runs towards North east upto pillar No. 31 at 311 for	1.60
From pillar No. 31 the line runs towards North upto pillar No. 32 at 360 for	1.58
From pillar No. 32 the line runs towards North west upto pillar No. 33 at 349 for	2.45
From pillar No. 33 the line runs towards South east upto pillar No. 34 at 100 for	2.38
From pillar No. 34 the line runs towards South east upto pillar No. 35 at 100 for	3.00
From pillar No. 35 the line runs towards South east upto pillar No. 36 at 130 for	4.00
From pillar No. 36 the line runs towards South west upto pillar No. 37 at 195 for	1.20
From pillar No. 37 the line runs towards South east upto pillar No. 38 at 114 for	7.60

(P.T.O)

From pillar No.38 the line runs towards South upto pillar No.39 at 180 for	0.80
From pillar No.39 the line runs towards South east upto 40 at 112 for	4.50
From pillar No.40 the line runs towards South west upto pillar No.41 at 181 for	1.45
From pillar No.41 the line runs towards South west upto pillar No.42 at 212 for	0.98
From pillar No.42 the line runs towards South west upto pillar No.43 at 231 for	3.88
From pillar No.43 the line runs towards South west upto pillar No.44 at 184 for	4.00
From pillar No.44 the line runs towards South east upto pillar No.45 at 173 for	2.40
From pillar No.45 the line runs towards North west upto pillar No.46 at 300 for	1.85
From pillar No.46 the line runs towards South west upto pillar No.47 at 263 for	2.35
From pillar No.47 the line runs towards South east upto pillar No.48 at 168 for	2.50
From pillar No.48 the line runs towards South west upto pillar No.49 at 204 for	5.15
From pillar No.49 the line runs towards South west upto pillar No.50 at 212 for	1.32
From pillar No.50 the line runs towards South west upto pillar No.51 at 221 for	0.75
From pillar No.51 the line runs towards South west upto pillar No.52 at 222 for	1.50
From pillar No.52 the line runs towards South west upto pillar No.53 at 216 for	0.98
From pillar No.53 the line runs towards South west upto pillar No.54 at 207 for	3.00
From pillar No.54 the line runs towards South east upto pillar No.55 at 207.5 for	1.85
From pillar No.55 the line runs towards South west upto pillar No.56 at 217 for	1.40
From pillar No.56 the line runs towards North west upto pillar No.57 at 233 for	1.00
From pillar No.57 the line runs towards South west upto pillar No.58 at 253 for	5.80
From pillar No.58 the line runs towards South west upto pillar No.59 at 181 for	1.35
From pillar No.59 the line runs towards West upto pillar No.60 at 270 for	3.40
From pillar No.60 the line runs towards North west upto pillar No.61 at 320 for	1.35
From pillar No.61 the line runs towards North west upto pillar No.62 at 331 for	1.18

(P.T.O)

[7]

From pillar No.53 the line runs towards North west upto pillar No.62 at 277.5 for	1.40
From pillar No.63 the line runs towards North east upto pillar No.64 at 6 for	3.40
From pillar No.64 the line runs towards South west upto pillar No.65 at 260 for	4.42
From pillar No.65 the line runs towards South upto pillar No.66 at 170 for	2.80
From pillar No.66 the line runs towards North west upto pillar No.67 at 275 for	2.55
From pillar No.67 the line runs towards North west upto pillar No.68 at 241 for	1.40
From pillar No.68 the line runs towards South west and meets the starting pillar No.1 at 269.5 for	8.81

Part II

From pillar No.1 the line runs towards North-east upto pillar No.2 at 5 for	3.25
From pillar No.2 the line runs towards North west upto pillar No.3 at 275 for	2.50
From pillar No.3 the line runs towards North east upto pillar No.4 at 11 for	6.60
From pillar No.4 the line runs towards North west upto pillar No.5 at 275 for	4.25
From pillar No.5 the line runs towards North east upto pillar No.6 at 25 for	2.75
From pillar No.6 the line runs towards North east upto pillar No.7 at 6.8 for	3.98
From pillar No.7 the line runs towards North west upto pillar No.8 at 235 for	1.60
From pillar No.8 the line runs towards North east upto pillar No.9 at 37.5 for	2.20
From pillar No.9 the line runs towards North east upto pillar No.10 at 32 for	2.40
From pillar No.10 the line runs towards North east upto pillar No.11 at 4 for	1.25
From pillar No.11 the line runs towards North east upto pillar No.12 at 87 for	4.30
From pillar No.12 the line runs towards North east upto pillar No.13 at 168.5 for	3.60
From pillar No.13 the line runs towards South upto pillar No.14 at 124 for	13.40
From pillar No.14 the line runs towards North east and meets pillar No.1 at 372 for	4.61

(P.T.O)

Part III

From pillar No.1 the line runs towards North east upto pillar No.2 at 48 for	1.60
From pillar No.2 the line runs towards North east upto pillar No.3 at 81.5 for	3.00
From pillar No.3 the line runs towards North east upto pillar No.4 at 81 for	3.20
From pillar No.4 the line runs towards North east upto pillar No.5 at 100 for	6.50
From pillar No.5 the line runs towards North east upto pillar No.6 at 100 for	1.00
From pillar No.6 the line runs towards North east upto pillar No.7 at 100 for	1.60
From pillar No.6(A) the line runs towards South east upto pillar No.6(B) at 89 for	1.60
From pillar No.6(B) the line runs towards South east upto pillar No.6(C) at 195	2.20
From pillar No.6(C) the line runs towards South east upto pillar No.6(D) at 114 for	4.15
From pillar No.6(D) the line runs towards North east upto pillar No.6(E) at 59 for	1.00
From pillar No.6(E) the line runs towards South east upto pillar No.7 at 177 for	1.40
From pillar No.7 the line runs towards South west upto pillar No.7(A) at 197.5 for	6.95
From pillar No.7(A) the line runs towards South west upto pillar No.7(B) at 220.5 for	2.40
From pillar No.7(B) the line runs towards South east upto pillar No.7(C) at 179 for	3.30
From pillar No.7(C) the line runs towards South west upto pillar No.8 at 231.5 for	3.10
From pillar No.8 the line runs towards South west upto pillar No.9 at 246.5 for	3.25
From pillar No.9 the line runs towards North west and meets the standing pillar No.1 at 800 for	6.50

3M-43Ch-94 Links.

2. In exercise of the powers aforesaid, the State Government do hereby appoint the Forest Settlement Officer & Superintendent, Land Records, to enquire into and determine the existence, nature and extent if any rights or privileges claimed by or alleged to exist in favour of any person in or over the lands comprised within the limits specified above or in or over any forest produce to be found thereon and to deal with the same as provided in Chapter II of the said Act.

By order of the Governor,
Dharmnanda Nayak
Deputy Secretary to Government.

(P.T.O)

Part III

From pillar No.1 the line runs towards North east upto pillar No.2 at 8 for	1.40
From pillar No.2 the line runs towards North east upto pillar No.3 at 20.5 for	3.80
From pillar No.3 the line runs towards North east upto pillar No.4 at 24 for	3.25
From pillar No.4 the line runs towards North east upto pillar No.5 (A) at 20.5 for	6.50
From pillar No.5 (A) the line runs towards North upto pillar No.6 at 10 for	1.00
From pillar No.6 the line runs towards North east upto pillar No.7 at 20 for	1.60
From pillar No.7 the line runs towards South east upto pillar No.6(A) at 39 for	1.60
From pillar No.6(A) the line runs towards South east upto pillar No.6(B) at 133	2.20
From pillar No.6(B) the line runs towards South east upto pillar No.6(C) at 114 for	4.15
From pillar No.6(C) the line runs towards North east upto pillar No.6(D) at 59 for	1.00
From pillar No.6(D) the line runs towards South east upto pillar No.7 at 177 for	1.40
From pillar No.7 the line runs towards South west upto pillar No.7(A) at 197.5 for	3.95
From pillar No.7(A) the line runs towards South west upto pillar No.7(B) at 220.5 for	2.40
From pillar No.7(B) the line runs towards South east upto pillar No.7(C) at 179 for	3.30
From pillar No.7(C) the line runs towards South west upto pillar No.8 at 231.5 for	3.40
From pillar No.8 the line runs towards South west upto pillar No.9 at 210.5 for	3.45
From pillar No.9 the line runs towards North west and meets the standing pillar No.1 at 300 for	6.50

3M-130h-94 Links.

2. In exercise of the powers aforesaid, the State Government do hereby appoint the Forest Settlement Officer & Superintendent, Land Records, to enquire into and determine the existence, nature and extent of any rights or privileges claimed by or alleged to exist in favour of any person in or over the lands comprised within the limits specified above or in or over any forest produce to be found thereon and to deal with the same as provided in Chapter II of the said Act.

By order of the Governor,
Dharamganda Nayak
Deputy Secretary to Government.

69

No. 74979 IR, Dt. 11.11.78

Copy forwarded to the Director, Printing, Stationery & Publications, Orissa, Cuttack for publication in an extraordinary issue of the Orissa Gazette and supply 10 copies of it each. This Department/Director of Land Records & Surveys, Orissa, Cuttack/Collector, Puri/Forest Settlement Officer & Superintendent, Land Records, Puri.

2. The notification is statutory and by its nature, S.R.O number.

Under Secretary to Government

No. 74980 IR, Dt. 15.11.78

Copy forwarded to the Forest and Animal Husbandry Department/Director, Land Records & Surveys, Orissa, Cuttack/Chief Conservator of Forest, Orissa, Cuttack/Revenue Divisional Commissioner (CD) Cuttack/Divisional Forest Officer, Puri/Tahasildar, Puri for information and necessary action.

Under Secretary to Government

No. 74981 IR, Dt. 15.11.78

Copy forwarded to the Collector, Puri/Superintendent of Land Records & Forest Settlements Officer, Puri for information and necessary action.

Under Secretary to Government

SVKas/-187-78.

Handwritten signature and date 19/11

FOREST REVENUE JOINT VERIFICATION COMMITTEE REPORT

Forest Division: Puri WL**Forest Range:** Balukhanda WL**Minutes of Joint Verification:**

List of participation of the Forest-Revenue joint verification committee is given at Table 1.

Joint Verification of the boundary of **Patnaikia PRF** Forest Block was carried out during 04-06-2021 to 05-06-2021. Existing pillar position recorded through GPS were plotted and compared against geo-referenced cadastral maps of adjoining villages. The verified forest boundary map is enclosed at Plate-1. Findings of the verification w.r.t. revenue cadastral is given below:





- Name of notified forest block: Patnaikia PRF
- Notification no. & date: No-FS-234/78.74978/R. Dt. 15-11-1978
- Area as per notification: 105 Ac./42.492 Ha.
- Existing no. of boundary demarcations in conformity with adjoining village boundary: 18 nos. (Annexure -1)
- Boundary demarcations (Proposed Pillars) in conformity with adjoining village boundary: 17 nos. (Annexure -2)
- Boundary demarcations(Virtual Pillars) in conformity with adjoining village boundary: Not Available
- GPS area of verified boundary: 20.947 ha
- GPS perimeter of verified boundary: 3.176 km

Observations:


Notification with boundary description is enclosed at Appendix-1 Traverse map is not Available. The verified area is found to be-21.545 ha i.e. -50.704% less than NFA. Forest boundary demarcation Pillars are in Conformity with Cadastral Map, existing pillars & HRSI. The change in area may be due to old Survey techniques.


TABLE - I

Forest and Revenue department officials(RO/FR/FG/RI/Amin) and TP involved in Joint verification of Forest Boundary

Name	Designation	Signature
Terina Pradhan Benukhar Behara Rajat Kumar Nayak	Forester Forest Range Officer, Badakunda R.O.	 10.02.2022  10/02/2022 
T. Nilachari	CDLTP Surveyor	

Counter Signed by:


 Tahasildar
TAHASILDAR
 Satyabadi


 Divisional Forest Officer
 Divisional Forest Officer
 Puri Wildlife Division, Puri

Geo-referencing of Notified Forests in Puri WL Forest Division
 Reference Forest Block Boundary Map
 West Adjacent Revenue Village (Cadastral) Boundary
 (Based on Forest Revenue Jc Verification)
Patnaikia P.R.F., Balukhanda Range



Legend

- Existing Pillar (13 nos)
- ✕ Rejected Pillar (0 nos)
- ★ New Pillar (17 nos)
- ▭ RF Boundary
- Virtual Pillar (4 nos)
- ⋯ Village Boundary

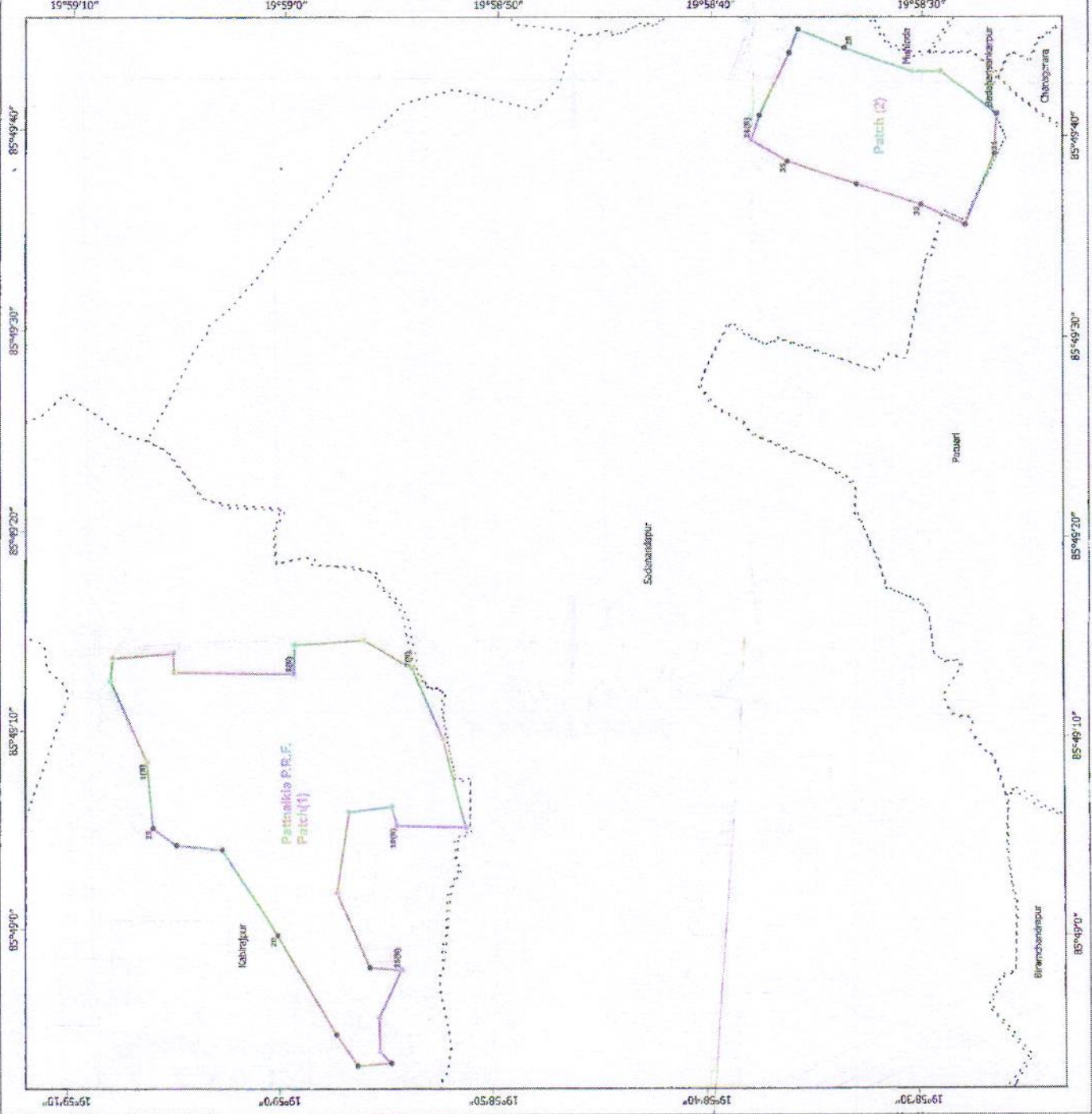
Index Map



Notified Area = 42.482 ha.
 GPS area as per JcT verification = 20.947 ha.
 (Projected area in UTM Proj. Zone 45N & WGS 84 Datum)

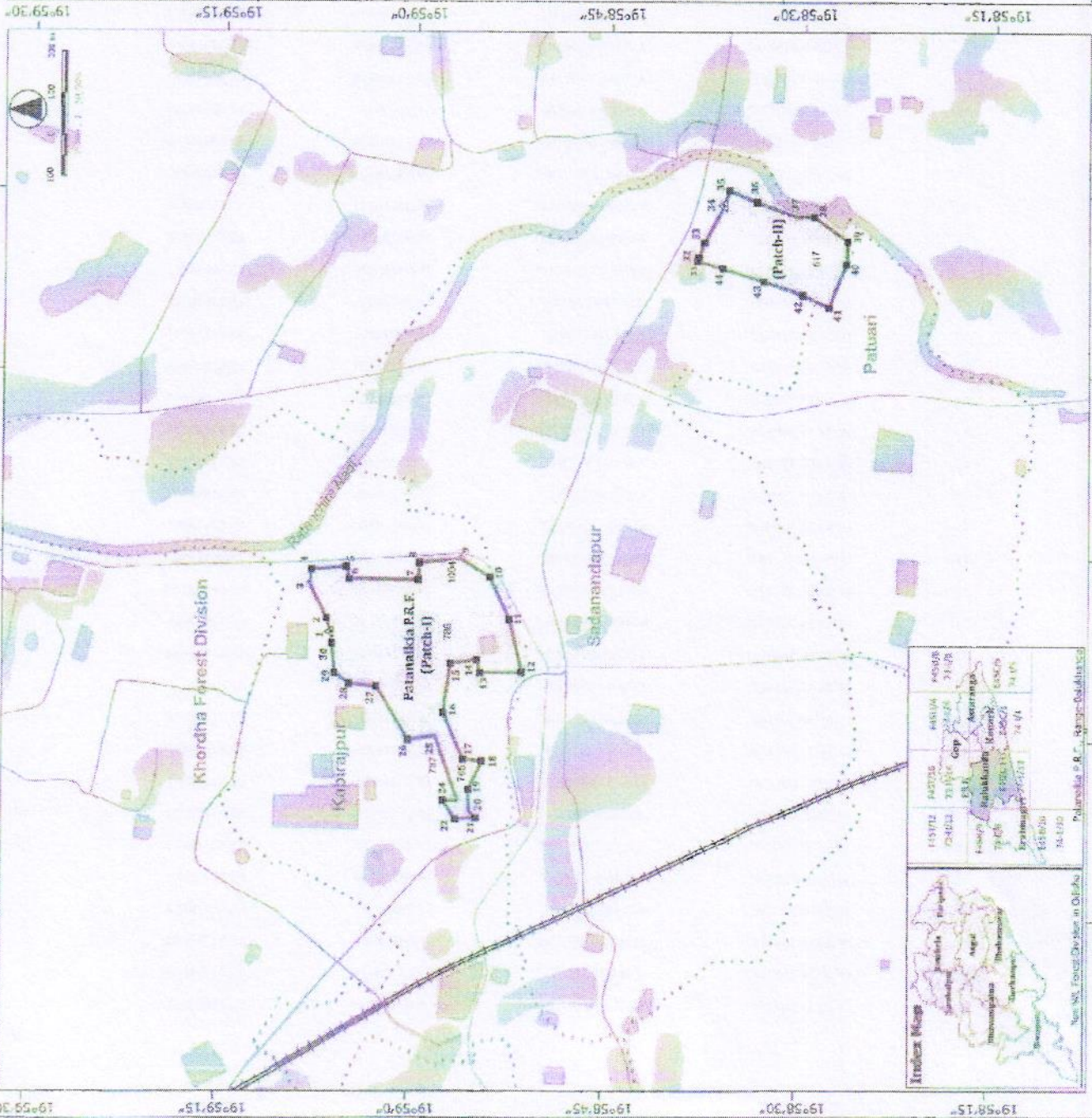
T. N. Mahapatra
 Surveyor (COLT)
 Forest Block
 Range Officer
 Patnaikia P.R.F.
 Balukhanda Range
 Sarsanghpur

Prepared by: SDA, B.C. Pw. Ltd. (COLT), Bhubaneswar Circle



ESO Certified DGPS Surveyed Forest Block Map

85°48'45" 85°49'00" 85°49'15" 85°49'30" 85°49'45" 85°49'20" 85°49'45" 85°49'20" 85°49'45"



Annexure-III

PATANALKIA P.R.F.
Forest Division : PURI WL, Forest Range : BALURHANDA
 Geo-referenced Forest Block Map based on DGPS Survey

Legend :-

Forest Boundary Pillar / Virtual Pillar : ■ / ○ Range Boundary : ————
 FSCP on Forest Boundary : Railway : —+—+—+—+—+—+—+—+—+—
 Forest Block Boundary : Major Road : ————
 Revenue Village Boundary : Other Road : ————
 Settlement : River / Stream / Ndy : ————

Pillar No.	Longitude	Latitude	Pillar No.	Longitude	Latitude
1 (FSCP)	85° 49' 8.520072"	19° 58' 6.327232"	23	85° 48' 54.705200"	19° 58' 55.456694"
2	85° 49' 8.706528"	19° 57' 6.800188"	24 (Ndy)	85° 48' 54.807900"	19° 58' 56.308100"
3 (V)	85° 49' 12.380345"	19° 59' 8.292026"	25 (Ndy)	85° 49' 0.103279"	19° 58' 55.979160"
4	85° 49' 12.738116"	19° 59' 7.944684"	26	85° 48' 54.746191"	19° 58' 56.135196"
5	85° 49' 13.585588"	19° 59' 5.672711"	27	85° 49' 4.078544"	19° 52' 2.737486"
6	85° 49' 13.297056"	19° 59' 4.243255"	28	85° 49' 4.288600"	19° 55' 4.809200"
7	85° 49' 12.912148"	19° 58' 54.457078"	29	85° 49' 2.155695"	19° 55' 6.023148"
8	85° 49' 14.552084"	19° 58' 56.132000"	30	85° 49' 7.855786"	19° 57' 8.211186"
9 (V)	85° 49' 14.654321"	19° 58' 56.132000"	31	85° 49' 79.353200"	19° 58' 36.221612"
10	85° 49' 13.226237"	19° 58' 53.852600"	32	85° 49' 10.668800"	19° 58' 36.111764"
11	85° 49' 9.234288"	19° 58' 52.480088"	33	85° 49' 44.588600"	19° 58' 36.089200"
12	85° 49' 5.329812"	19° 58' 51.363912"	34 (FSCP)	85° 49' 44.148600"	19° 58' 36.290400"
13	85° 49' 5.353816"	19° 58' 54.568808"	35	85° 49' 45.775768"	19° 58' 36.290400"
14	85° 49' 6.789148"	19° 58' 54.792016"	36	85° 49' 44.373732"	19° 58' 36.290400"
15	85° 49' 5.996038"	19° 58' 56.848328"	37 (V)	85° 49' 45.211148"	19° 58' 36.492148"
16	85° 49' 1.867488"	19° 58' 57.177888"	38	85° 49' 43.227168"	19° 58' 36.124600"
17	85° 48' 58.188932"	19° 58' 55.779632"	39	85° 49' 41.241616"	19° 58' 36.038800"
18	85° 48' 58.248000"	19° 58' 54.317968"	40	85° 49' 39.518800"	19° 58' 36.518392"
19	85° 48' 55.617068"	19° 58' 55.317928"	41	85° 49' 35.963252"	19° 58' 37.844796"
20 (V)	85° 48' 53.854578"	19° 58' 55.178148"	42	85° 49' 36.337848"	19° 58' 37.976128"
21	85° 48' 53.384600"	19° 58' 54.747968"	43	85° 49' 37.576232"	19° 58' 38.042192"
22	85° 48' 53.281200"	19° 58' 56.343784"	44	85° 49' 36.697400"	19° 58' 38.348172"

Statement of Geo-coordinates of Pillar Position (UTM Zone 45N, WGS 84 Datum)
 Puri WL Forest Division, Balurhandia Range

Notes:-
 1. The pillar locations are as per joint field verification and verification by the 1:5000 - Revenue Joint Verification Committee (RVC) on 18-May-2022.
 2. Above DGPS Coordinates are with respect to Forest Range Control Point (RPC) located at, Balurhandia Range office (E.P. in Code: (HAW) 2498)

ESO Certified DGPS Surveyed map: 73.131.13.

FSO's certificate on Final Geo-referenced Notified Forest Block Map

"DGPS surveyed area of Patanalkia PRF situated in the Tehsil of Subabadi, District: Puri, Odisha (Forest Division: Puri WL, Forest Range: Balurhandia is 20.131 Ha.) as per geo-coordinates of the boundary pillars computed with respect to the State Ground Control Point Network, extended from National GCP-referencing framework in UTM zone 45N Projection and WGS 84 Datum. The forest boundary remains intact since 25th October 1980, which has been jointly verified and certified by the Forest Revenue Joint Verification Committee on 18 May 2021. The surveyed map has been finalized after due hearing and disposal of public claims and objections as per provisions of Standard Operating Procedure notified by the Government of Odisha in this regard"

Divisional Forest Officer
Divisional Forest Officer
Puri Wildlife Division, Puri

P.S.O. Tahasiladar, TAHASILDAR, Satyabadi

STATEMENT OF GEO-COORDINATES OF PILLAR POSITIONS

Forest Division: **Puri WL** Forest Range : **Balukhanda WL** Forest Block Name: **Patnaikia PRF**

Ground Control Point (GCP) References. (All coordinates in WGS84 datum & UTM Zone 45N projection)

GCP Type	GCP Location	Latitude(DMS)	Longitude(DMS)	Latitude(DD)	Longitude(DD)
FPCP	Balukhanda WL Range Office	19°49'27.350400"	85°51'52.387200"	19.82426400	85.86455200
FSCP1	Patnaikia PRF , Pillar No- 1	19°59'6.382752"	85°49'8.526072"	19.98510632	85.81903502
FSCP2	Patnaikia PRF , Pillar No- 34	19°58'36.296580"	85°49'44.108868"	19.97674905	85.82891913

Geo-coordinates of Boundary Pillar Position (Total: 44 nos.)

Pillar No	Latitude(DMS)	Longitude(DMS)	Latitude(DD)	Longitude(DD)
1	19°59'6.382752"	85°49'8.526072"	19.98510632	85.81903502
2	19°59'6.695916"	85°49'9.708528"	19.98519331	85.81936348
3	19°59'8.069244"	85°49'12.506340"	19.98557479	85.82014065
4	19°59'7.944684"	85°49'13.738116"	19.98554019	85.82048281
5	19°59'5.162712"	85°49'13.965528"	19.98476742	85.82054598
6	19°59'4.943256"	85°49'12.970596"	19.98470646	85.82026961
7	19°58'59.452428"	85°49'12.932148"	19.98318123	85.82025891
8	19°58'59.380860"	85°49'14.355084"	19.98316135	85.82065419
9	19°58'56.122320"	85°49'14.651328"	19.98225620	85.82073648
10	19°58'53.852520"	85°49'13.226232"	19.98162570	85.82034062
11	19°58'52.389048"	85°49'9.714288"	19.98121918	85.81936508
12	19°58'51.369312"	85°49'5.329812"	19.98093592	85.81814717
13	19°58'54.568308"	85°49'5.253816"	19.98182453	85.81812606
14	19°58'54.792516"	85°49'6.209148"	19.98188681	85.81841643
15	19°58'56.840124"	85°49'5.996028"	19.98245559	85.81833223
16	19°58'57.377568"	85°49'1.947468"	19.98260488	85.81720763
17	19°58'55.779456"	85°48'58.188852"	19.98716096	85.81616357
18	19°58'54.312960"	85°48'58.048092"	19.98175360	85.81612447
19	19°58'55.331292"	85°48'55.675764"	19.98203647	85.81546549
20	19°58'55.277328"	85°48'53.955468"	19.98202148	85.81498763
21	19°58'54.747768"	85°48'53.384616"	19.98187438	85.81482906
22	19°58'56.342784"	85°48'53.261280"	19.98231744	85.81479480
23	19°58'57.335628"	85°48'54.799200"	19.98259323	85.81522200
24	19°58'56.208108"	85°48'54.807912"	19.98228003	85.81522442
25	19°58'57.970416"	85°49'0.100380"	19.98276956	85.81669455
26	19°59'0.120156"	85°48'59.790312"	19.98336671	85.81660842
27	19°59'2.757408"	85°49'4.076544"	19.98409928	85.81779904
28	19°59'4.889580"	85°49'4.289592"	19.98469155	85.81785822
29	19°59'6.020448"	85°49'5.153664"	19.98500568	85.81809824
30	19°59'6.279108"	85°49'7.565376"	19.98507753	85.81876816
31	19°58'38.235612"	85°49'39.355320"	19.97728767	85.82759870
32	19°58'38.115768"	85°49'39.660600"	19.97725438	85.82768350
33	19°58'37.685424"	85°49'40.962036"	19.97713484	85.82804501

Pillar No	Latitude(DMS)	Longitude(DMS)	Latitude(DD)	Longitude(DD)
34	19°58'36.296580"	85°49'44.108868"	19.97674905	85.82891913
35	19°58'35.880960"	85°49'45.273576"	19.97663360	85.82924266
36	19°58'33.672504"	85°49'44.373792"	19.97602014	85.82899272
37	19°58'30.421488"	85°49'43.212144"	19.97511708	85.82867004
38	19°58'29.123400"	85°49'43.227264"	19.97475650	85.82867424
39	19°58'26.438088"	85°49'41.121516"	19.97401058	85.82808931
40	19°58'26.519196"	85°49'39.135180"	19.97403311	85.82753755
41	19°58'27.874776"	85°49'35.586552"	19.97440966	85.82655182
42	19°58'29.976312"	85°49'36.567048"	19.97499342	85.82682418
43	19°58'33.057192"	85°49'37.575912"	19.97584922	85.82710442
44	19°58'36.349572"	85°49'38.692740"	19.97676377	85.82741465

*** END of Statement***