

GOVERNMENT OF ODISHA
FOREST, ENVIRONMENT & CLIMATE CHANGE DEPARTMENT

NOTIFICATION

Bhubaneswar, dated the **20 MAY 2026**

No.FE-DIV-FLD-0017-2025-{10F-(Cons)-12/2025}-11174/FE&CC, In exercise of the powers conferred under Section-33 of the Odisha Forest Act, 1972 (Odisha Act 14 of 1972), the State Government do hereby declare that the following land situated in Village-**Umber** under Muniguda Tahasil of Rayagada District mutated and transferred in favour of Forest, Environment & Climate Change Department for raising Compensatory Afforestation thereon against the proposed diversion of 708.204 ha (564.581 ha in Rayagada Forest Division + 143.623 ha in Kalahandi (South) Forest Division) of Forest land (including 11.195 ha earmarked for Safety Zone) within total Mining Lease land in 1548.786 ha of Sijimali Bauxite Mines in Rayagada Forest Division & Kalahandi (South) Forest Division under Rayagada and Kalahandi District respectively, Odisha State in respect of M/s Vedanta Limited vide 'In-principle/Stage-I' approval of Government of India, MoEF&CC (FC Division), New Delhi communicated vide letter dtd.31.12.2025 under Section-2 (1) (ii) of Van (Sanrakshan Evam Samvardhan) Adhiniyam, 1980, the limits of which are specified below and the area of which is 69.6586 Ha (172.130 Ac) shall be Protected Forest with effect from the date of issue of the Notification and shall be known as "**Umber Protected Forest**".

Forest Block:

Name of the Protected Forest	:	Umber
Area in Ha	:	69.6586 ha
Area in Acres	:	172.130 Ac
Name of the Village	:	Umber
Name of the Police Station	:	Ambadola
Name of the Tahasil	:	Muniguda
Name of the Sub-Division	:	Gunupur
Name of the District	:	Rayagada

Land Schedule:

Village	Khata No.	Plot No.	Kisam	Area in Acre	Boundary description			
					North	South	East	West
Umber	13/1	46/1	Pahad	18.500	Plot No. 47, 49, 51, 54 & 86	Goleshapadar vill boundary	Plot No. 87	Plot No. 42, 43, 93 & Katamina vill boundary
		87		41.020	Plot No. 81, 84, 85, 86 & 88/2	Goleshapadar vill boundary	Plot No.92	Plot No. 46
		88/2		37.660	Badingpadar vill boundary	Plot No. 87	Plot No. 91	Plot No. 59, 67, 69, 70, 71, 72, 75, 76, 77, 79, 80 (P), 81 & 82
		91		31.600	Plot No. 90	Plot No. 92	Tuterpadar vill boundary	Plot No. 88/2 & 89

		92		43.350	Plot No. 88/2 & 91	Kadanibaru vill boundary	Badapajibali & Sanapajibali vill boundary	Plot No. 87
Total Five Plots in One Patch				172.130 Ac or 69.6586 ha.				

By Order of the Governor

(Bhaskar Jyoti Sarma)


Principal Secretary to Government

By e-Mail: deputydirectorpp@rediffmail.com

Memo No. 11175 /FE&CC, Date 20 MAY 2026


Copy with soft copy forwarded to the Director of Printing, Stationery and Publication, Odisha, Cuttack for publication in an extra-ordinary issue of the Odisha Gazette and supply 10 copies of printed notification each to Forest, Environment & Climate Change Department/ Director of Land Records and Surveys, Odisha, Cuttack/ Collector, Rayagada/ Divisional Forest Officer, Rayagada Forest Division/ Tahasildar, Muniguda Tahasil, Dist.-Rayagada.

2. The Notification is statutory and may be assigned SRO number.


Special Secretary to Government


Memo No. 11176 /FE&CC, Date 20 MAY 2026

Copy forwarded to the Assistant Inspector General of Forests, Govt. of India, Ministry of Environment, Forest and Climate Change, (F.C. Division), Indira Paryavaran Bhawan, Jor Bagh Road, Aliganj, New Delhi-110003/ Deputy Director General of Forests (Central), Govt. of India, MoEF&CC, Regional Office, A/3, Chandrasekharpur, Bhubaneswar-23 for information and necessary action.


Special Secretary to Government


Memo No. 11177 /FE&CC, Date 20 MAY 2026

Copy forwarded to the Revenue & Disaster Management Department/ Steel & Mines Department/ Director, Environment-cum-Special Secretary to Government, FE&CC Department/ Member Secretary, SPCB, Odisha/ Director of Land Records and Surveys, Odisha, Cuttack/ RDC (SD) Berhampur/ Collector, Rayagada/ Tahasildar, Muniguda Tahasil, Dist.-Rayagada for information and necessary action.


Special Secretary to Government


Memo No. 11178 /FE&CC, Date 20 MAY 2026

Copy forwarded to the Principal Chief Conservator of Forests & HoFF, Odisha/ Principal Chief Conservator of Forests (Wildlife) & Chief Wildlife Warden, Odisha/ Principal Chief Conservator of Forests (FD&NO, FC Act), O/o the PCCF & HoFF, Odisha/ Regional Chief Conservator of Forests, Koraput Circle/ Divisional Forest Officer, Rayagada Forest Division/ Divisional Forest Officer, Kalahandi (South) Forest Division for information and necessary action.


Special Secretary to Government

Memo No. 11179 /FE&CC, Date 20 MAY 2026

Copy forwarded to the Head State Portal, IT Centre, Odisha Secretariat, Bhubaneswar/ OE (IT) Section, FE&CC Department w.r.t. this Department letter No.21646/F&E dtd.22.11.2016/ 5 spare copies for G.F. for information and necessary action.


Special Secretary to Government

Memo No. 11180/FE&CC, Date 20 MAY 2026

Copy forwarded to the Project Head, Kuraloi-A North Coal Mine, M/s Vedanta Limited, 1st Floor, C Wing, Unit-103, Corporate Avenue, Atul Projects, Chakala, Andheri (Eastr), Mumbai, Mumbai City, Maharashtra-400093, India for information and necessary action.


Special Secretary to Government